



Railway Track and Signalling

**1RA
Darwin Line**

Section: Northgate - Berrimah

Go to page 2 for index

Revised
2 April 2021

TARCOOLA - DARWIN TRACK & SIGNAL INDEX

| Page | Drawing | Section |
|-------------|----------------|---------------------------------------|
| 1 | Cover | <i>Northgate - Berrimah</i> |
| 2 | | Index |
| 3 | Sect. P | <i>Northgate (SA) - Berrimah (NT)</i> |
| 4 | S1811 | Northgate - Wirrida |
| 5 | S1812 | Rankin Dam - Manguri |
| 6 | S1813 | Cadney Park - Marryat |
| 7 | T1815 | Kulgera - Alice Springs |
| 8 | T1817 | Alice Springs |
| 9 | T1819 | Illoquara - Muckaty |
| 10 | T1821 | Newcastle Waters - Katherine |
| 11 | T1823 | Edith River - Union Reef |
| 12 | T1824 | Adelaide River - (Durak) |
| 13 | T1825 | Berrimah - East Arm Wharf |

| Page | Drawing | Section |
|-------------|----------------|----------------|
|-------------|----------------|----------------|

| | |
|---------|--------------------------------------|
| LINE | Darwin Line |
| SECTION | Northgate - Alice Springs - Berrimah |
| PAGES | 1811 - 1825 |



▲ Home

Click stations to select

Block points in Red

BERRIMAH (DARWIN)



2713
2662
2606
Union Reef
Katherine

2495

2388

2343

2268

2222

2147

Newcastle Waters

2058

2004

1952

Muckaty

1900

1849

Argyle
Tennant Creek

1735

1664

1622

Illoquara

1503

1449

1400

ALICE SPRINGS

Mereenie / Roe Creek
Hugh River
Impadna
Kulgera

Marryat

Chandler

Marla

Cadney Park

Manguri

Rankin Dam

Wirrida

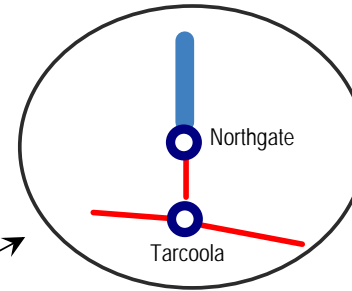
Carnes

Pootnoura

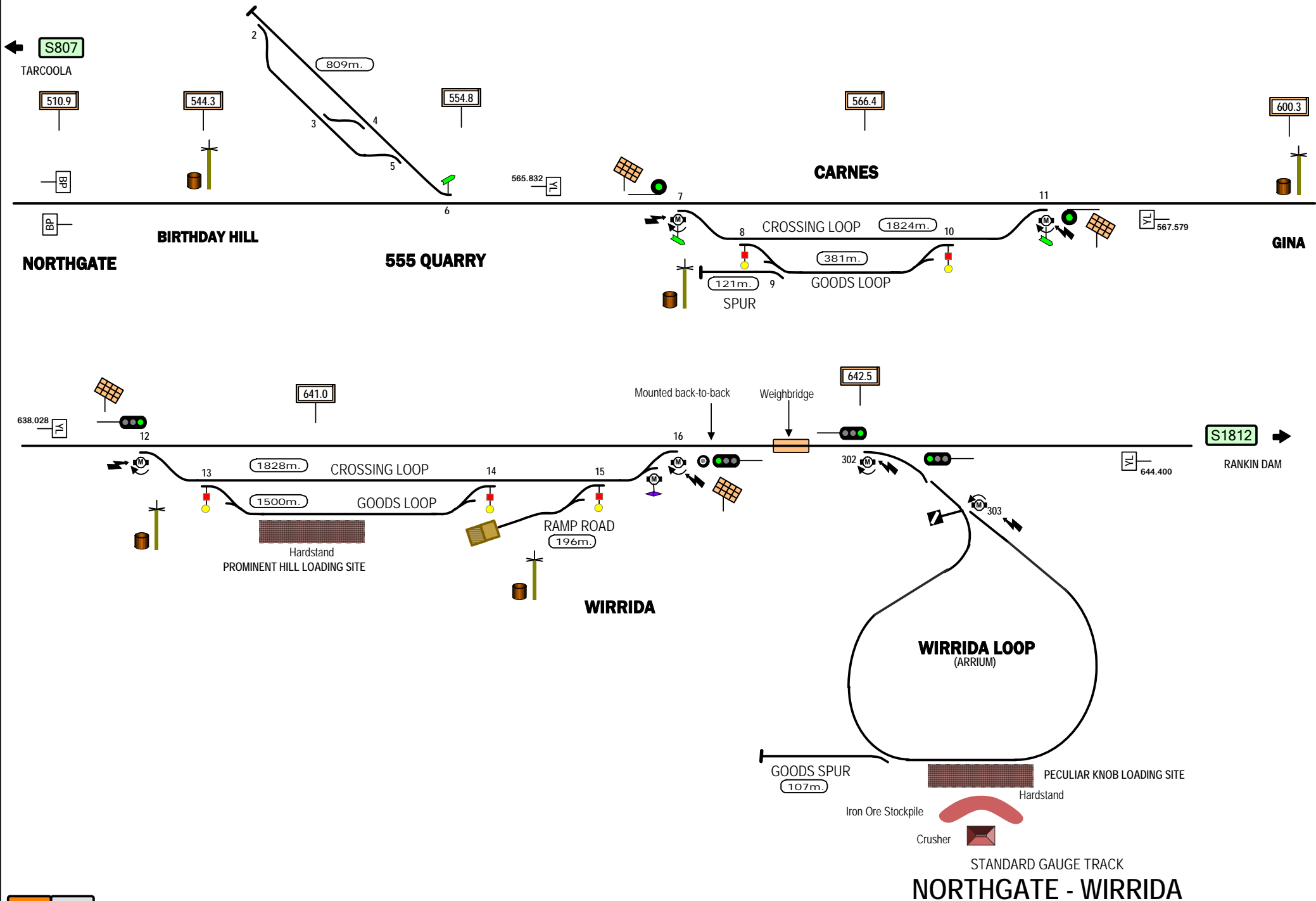
Gina

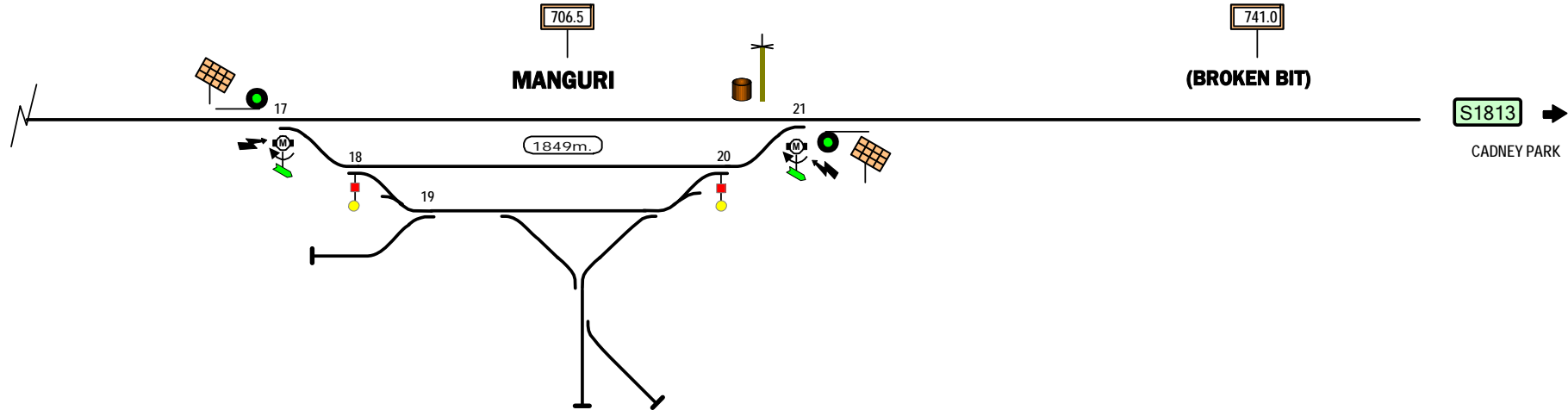
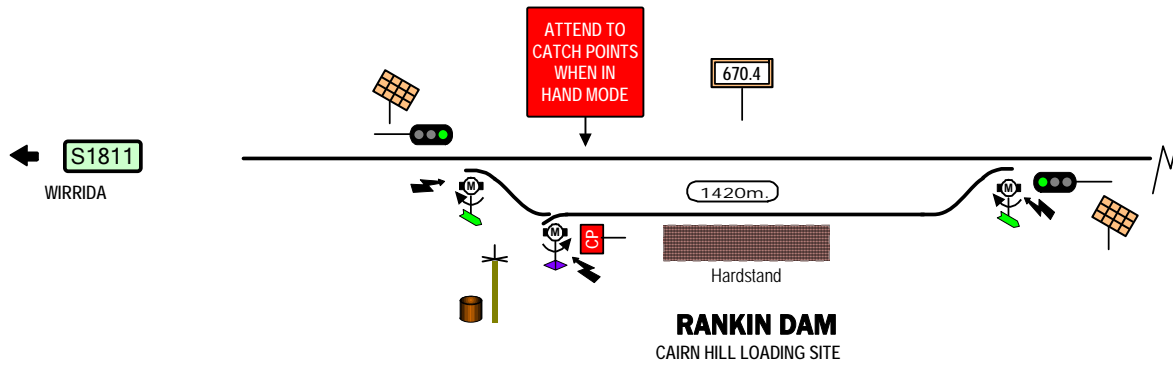
NORTHGATE

TARCOOLA

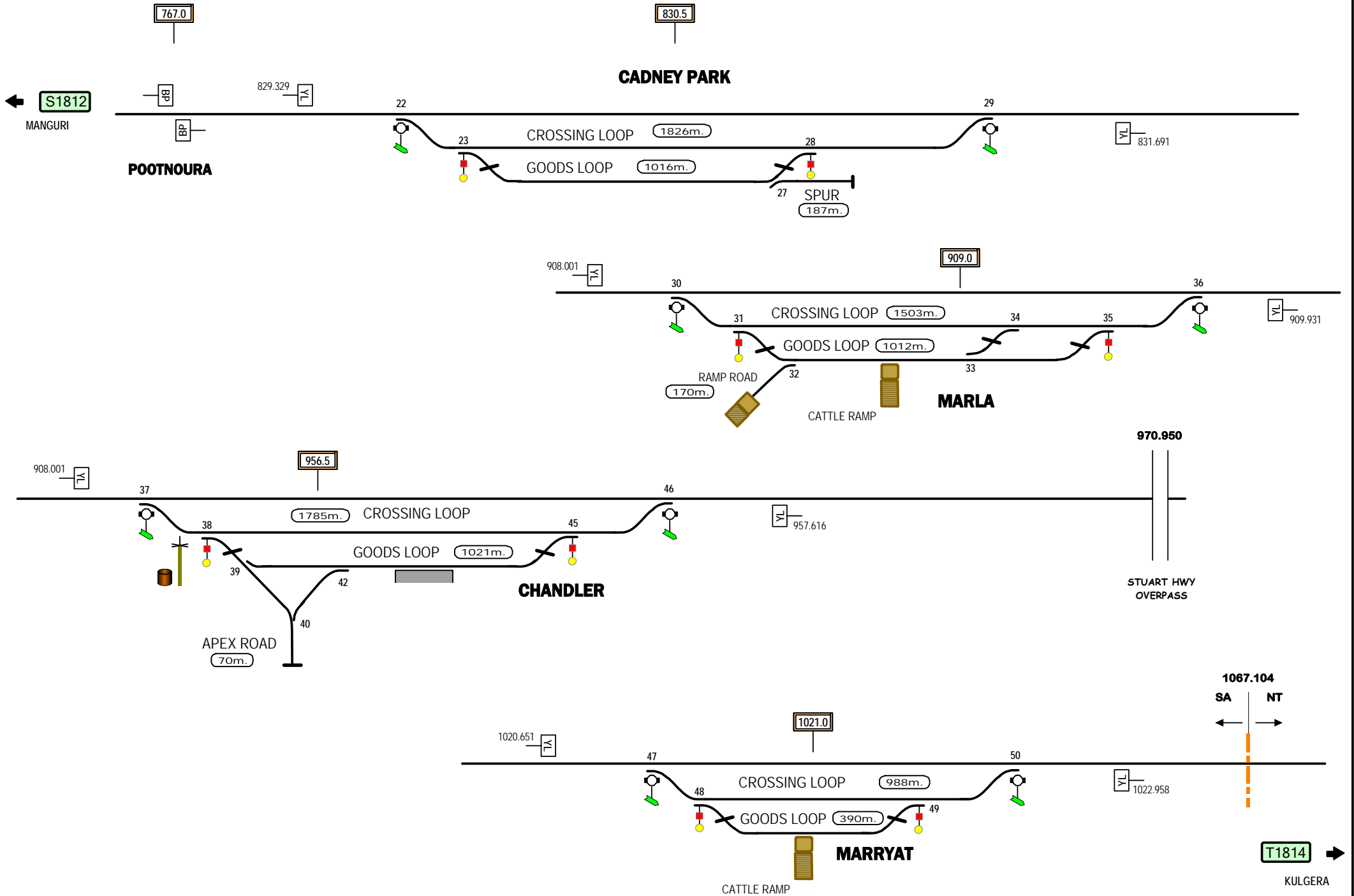


Section P





STANDARD GAUGE TRACK
RANKIN DAM - MANGURI

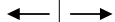


S1813

MARRYAT

1067.104

SA NT



1080.379

51

300m

52

CROSSING LOOP

287m

GOODS LOOP

54

1815m

GENSET ROAD

48m

57

RAMP ROAD

264m

58

CATTLE ROAD

820m

RAMP

60

61

62

997m-O/A

55

56

63

64

YL 1082.666

KULGERA

1162.281

65

130m

RAMP ROAD

66

CATTLE RAMP

67

CROSSING LOOP

520m

1163.5

1859m

68


69

YL 1164.580

IMPADNA

1170

IRON MAN MONUMENT



1192.0



FINKE RIVER

T1815

HUGH RIVER

STANDARD GAUGE TRACK KULGURA - IMPADNA

T1814

Home Support

© 2013 G F Vincent

← S1814

IMPADNA

GOODS SPUR

121m.

72

CATTLE RAMP



GOODS LOOP

926m.

73



CROSSING LOOP

1839m.

1317.228



70

74

HUGH RIVER

YL 1245.684

1313.0

76

1312.275



75

78

146m.

YL 1313.801

MEREENIE

1318.0

CATTLE RAMPS



NORTHERN TERRITORY
CATTLEMENS ASSOCN.
BOHING YARDS

345m.

82

GOODS LOOP

390m.

81

84

750m.

CROSSING LOOP

1780m.

85

880m.

1317.228



79

86

ROE CREEK

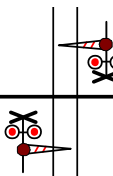
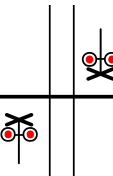
YL 1319.540

1322.942

1327.2

1329.250

1331.810



STUART HWY

ILPARPA RD

COMMANGE RD

(McDONNELL)

HEVITREE GAP

STANDARD GAUGE TRACK

HUGH RIVER - (HEVITREE GAP)

T1817



ALICE SPRINGS

T1815

Home Support

© 2013 G F Vincent

T1817L →

GO TO LARGE YARD VERSION

← T1815

BRAUNSTONE

T1819 →

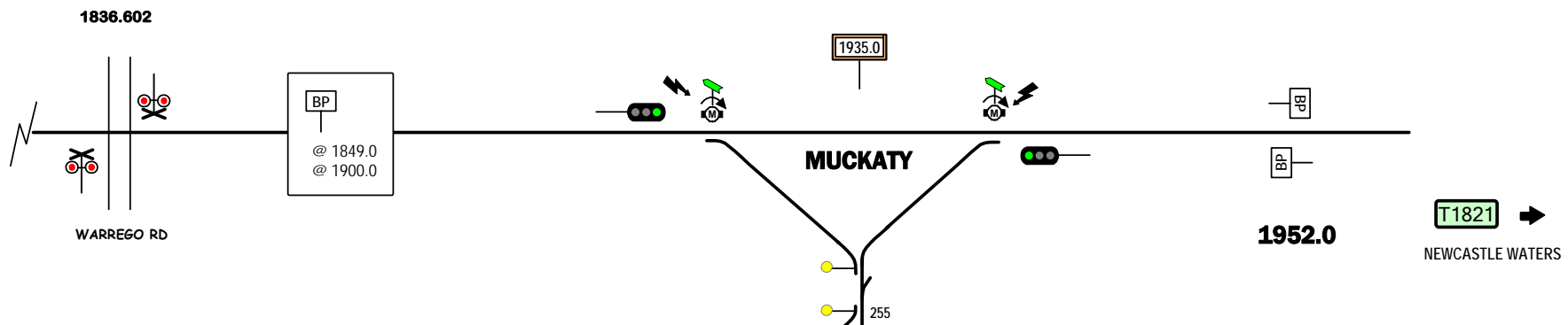
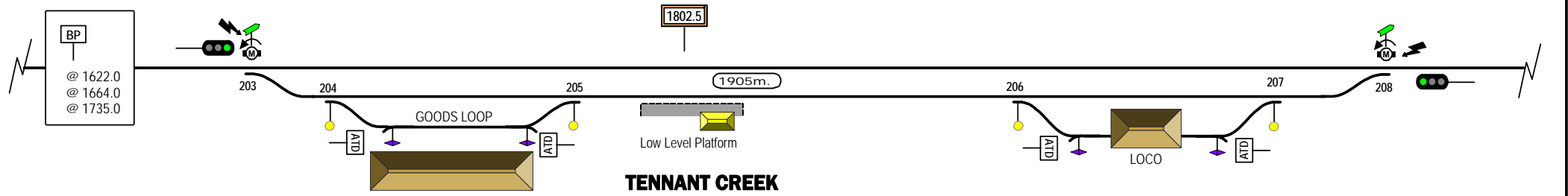
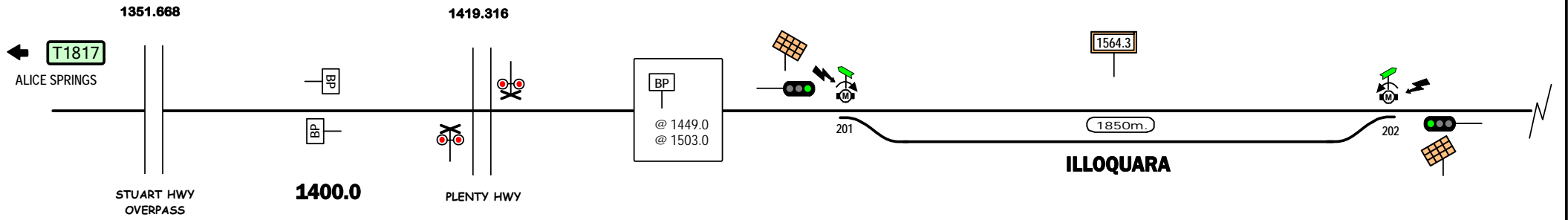
ILLOQUARA

Signal Locations
Home Support

© 2026 G F Vincent

STANDARD GAUGE TRACK
ALICE SPRINGS

T1817



T1820

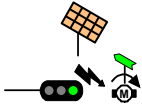
MUCKATY

2094.8

2166.056

BP
@ 2004.0
@ 2058.0

2091.478



209

TMT10

70m

1829m



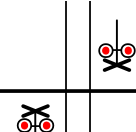
210

YL

2097.469

BP

BP



2147.0

BUCHANAN HWY

BP
@ 2222.0
@ 2268.0
@ 2343.0
@ 2388.0

NEWCASTLE WATERS

LOCO SPUR

448m

RAMP ROAD

334m

2442.0

216

650m

Low Level Platform

218

GOODS LOOP

543m

Hardstand

2441.810

YL

214

215

CROSSING LOOP

218

1827m

219

KATHERINE RIVER SFD
2446.100

220

A
A

KATHERINE

2448.0 / 2448.2

2446.244

2446.7 / 2446.9

2447.084

2448.275

2449.868

A
A

VICTORIA HWY
OVERPASS



NOVIS QUARRY RD

SHADFORD RD

KATHERINE RIVER

ATD

ATD

ATD

ATD

SCM

ATD

ATD

FLORINA RD

MCS

2450.645

YL

2452.000

KATHERINE

2450.645

2452.000

KATHERINE RIVER SFD

T1823

EDITH RIVER

STANDARD GAUGE TRACK

NEWCASTLE WATERS - KATHERINE

Home Support

© 2013 G F Vincent

T1821

← T1821

KATHERINE

2490.325

2490.749

2505.760

2510.996

2534.896

2538.572

EDITH RIVER SFD
2488.050

BP
FERGUSON RIVER SFD
2501.150

CULLEN RIVER SFD
2507.990

2493.272
EDITH RIVER SFD

BP

2508.010
FERGUSON RIVER SFD

2513.683
CULLEN RIVER SFD

EDITH FALLS RD

EDITH RIVER

2495.0

FERGUSON RIVER

CULLEN RIVER

BONROOK ACCESS

KAKADU HWY
(PINE CREEK)

2549.917

2553.7

1930m

Hardstand - Ore loading

UNION REEF

PIN QUE RD

BP

BP

2606.0

T1824 →

ADELAIDE RIVER

STANDARD GAUGE TRACK

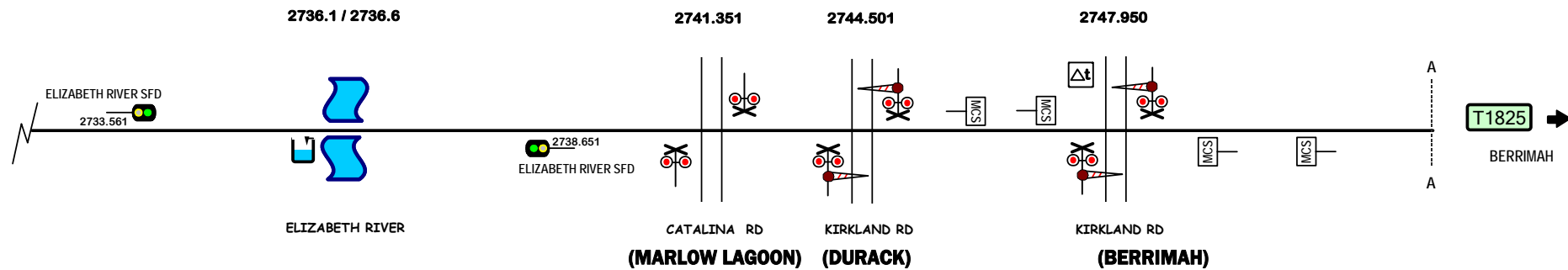
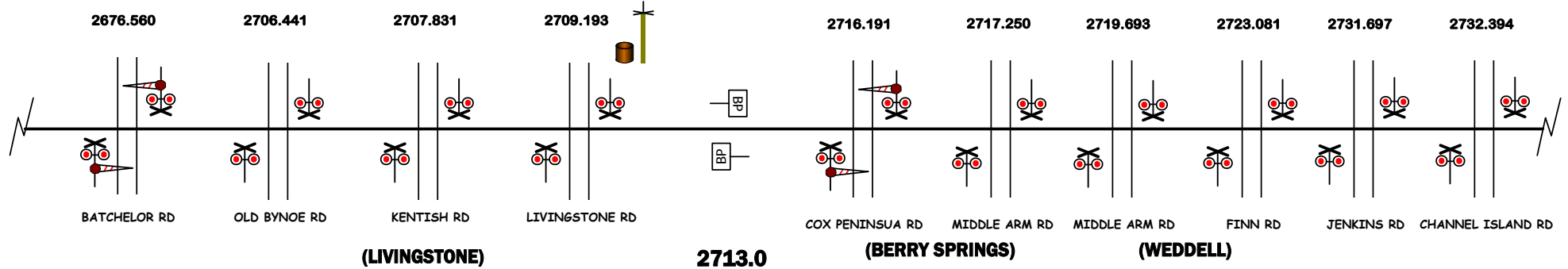
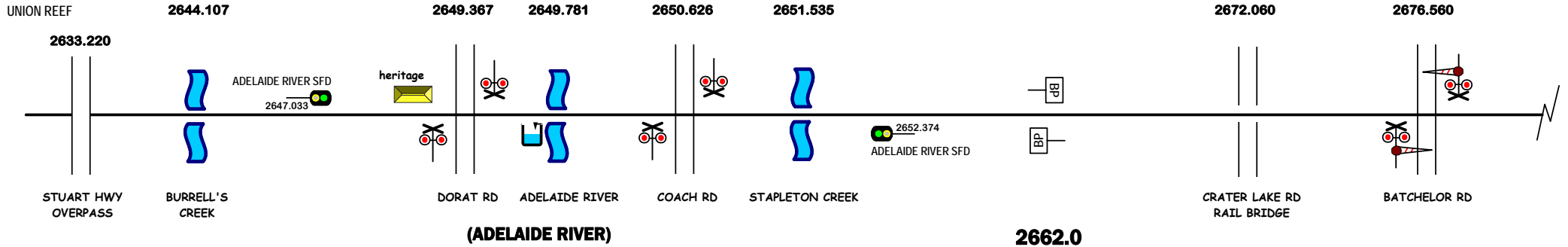
EDITH RIVER - UNION REEF

Home Support

© 2013 G F Vincent

T1823

← T1823



STANDARD GAUGE TRACK
(ADELAIDE RIVER) - (BERRIMAH)

T1825L →

GO TO LARGE YARD VERSION

← T1824
UNION REEF

Signal Locations
Home Support

© 2026 G F Vincent

STANDARD GAUGE TRACK
BERRIMAH / EAST ARM

T1825