



Railway Track and Signalling

ARTC
Defined Interstate Network

Section: Narromine - Gap

Go to page 2 for index

G F Vincent 2020

New Issue

7 May 2020

NORTH WEST NSW INTERCONNECTOR TRACK & SIGNAL INDEX

Page	Drawing	Section
1	Cover	<i>Goobang Junction - Gap</i>
2		Index
3	Sect. N3a	<i>Narromine - Gap</i>
4	N474	Narwonah - Narromine East Junction
5	N453	Narromine - Minore BP
6	N454	Dubbo West - Dubbo
7	N455	Dubbo Yard
8	N456	Troy Junction - Fletcher's Siding
9	N457	Ballimore - Muronburg
10	N458	Elong Elong - Mendooran
11	N459	Merrygoen
12	N460	Neil Rex
13	N461	Binnaway
14	N462	Weetabila - Connemarra
15	N463	Premer - Tamarang
16	N464	Springridge - Bakana
17	N569	Gap

Page	Drawing	Section
------	---------	---------

New South Wales

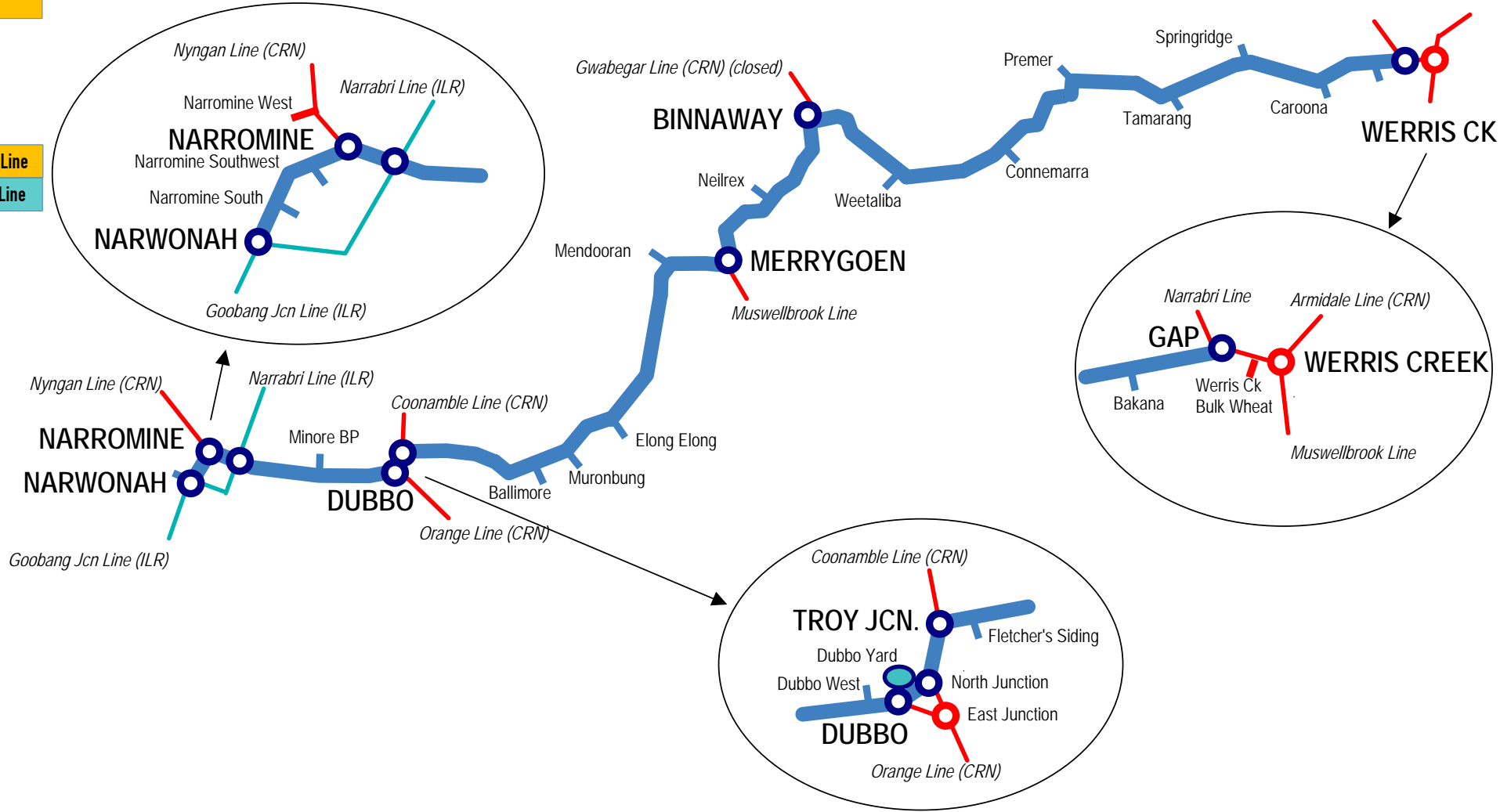
LINE	North West Circumferential
SECTION	Narromine - Werris Creek
PAGES	453 - 464

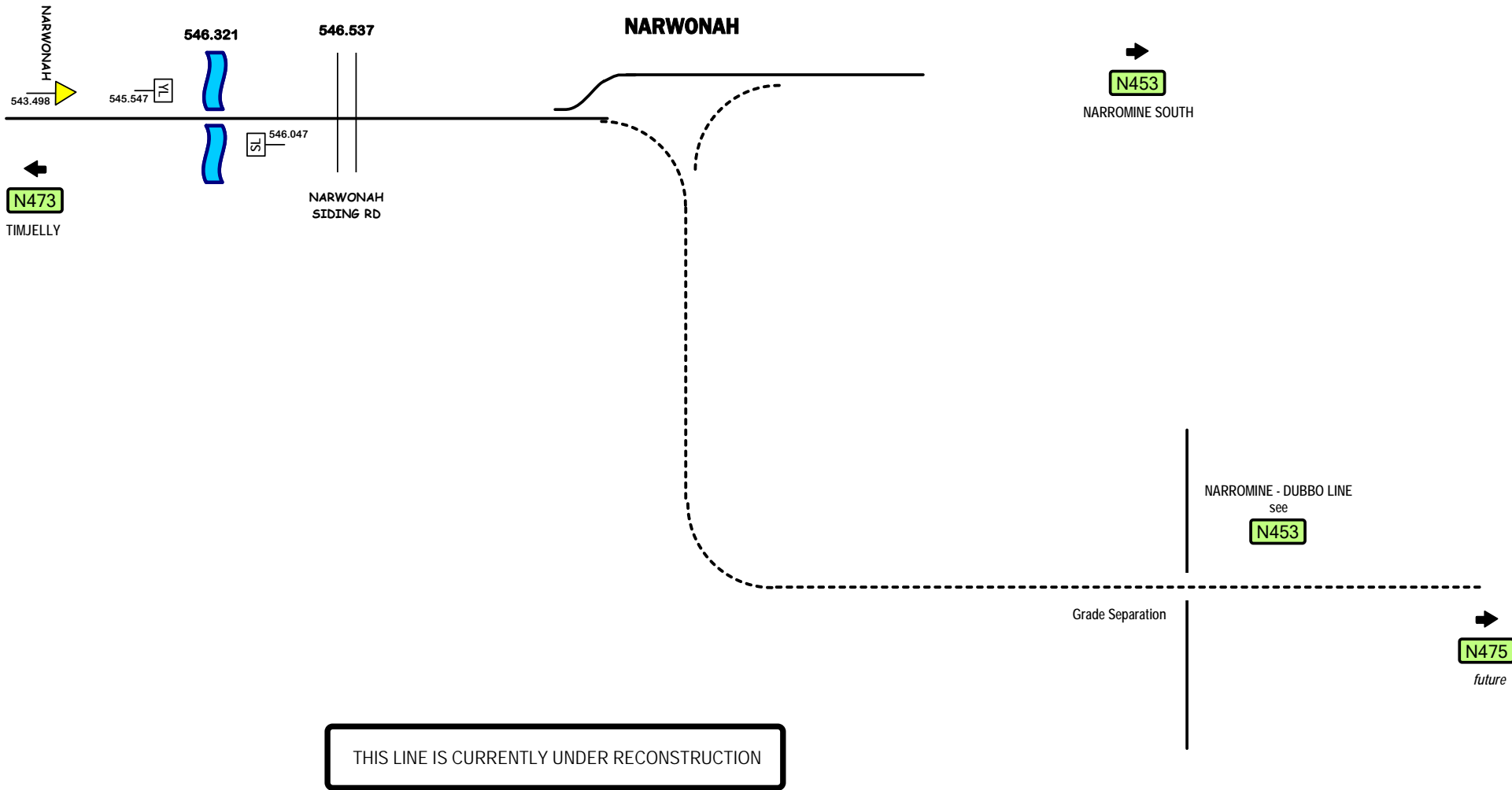
Click stations to select

Home

Another DIN Line

Another ILR Line



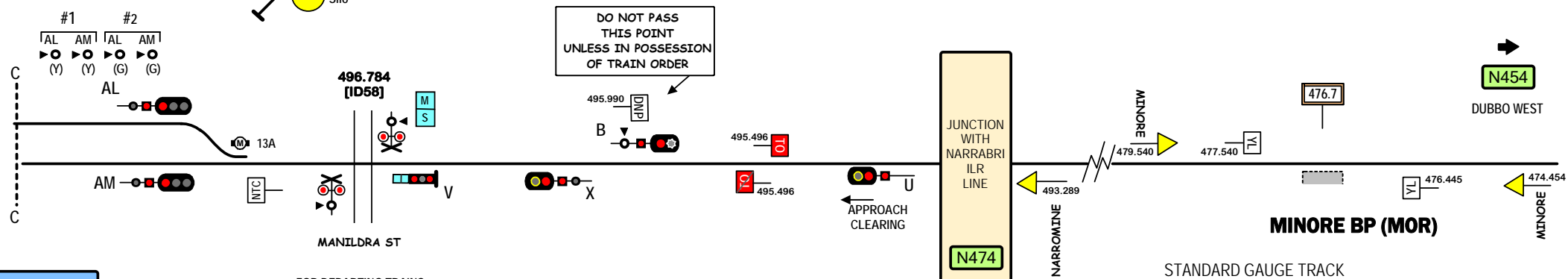
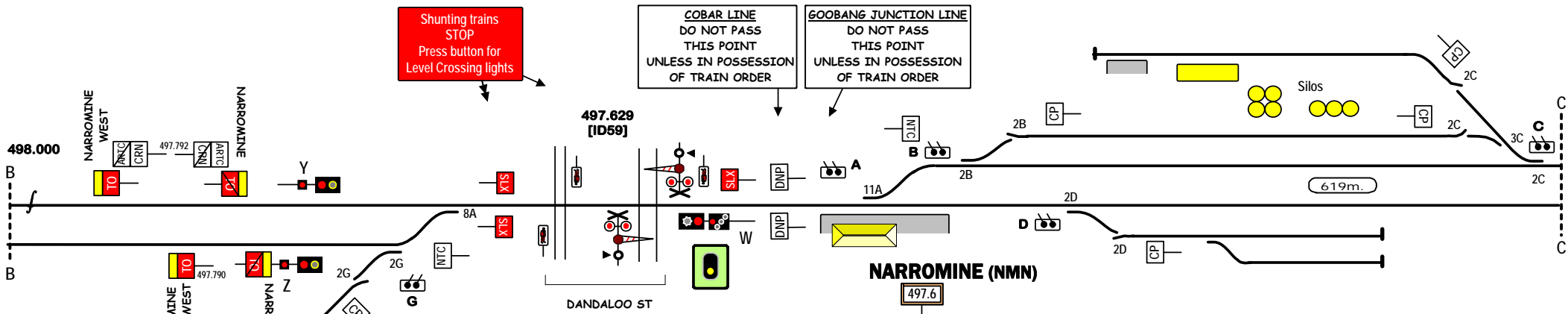
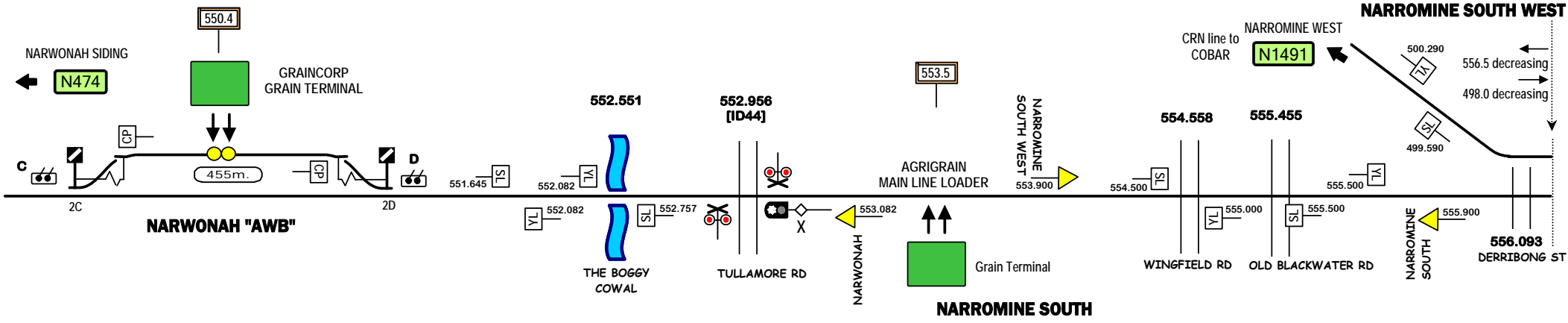


Signal Locations	
Support	
Home ILR-P2N	Home ILR-N2N

© 2019 G F Vincent

STANDARD GAUGE TRACK
NARWONAH - NARROMINE EAST

N474



Signal Locations

Home Support

© 2007 G F Vincent

- #1 FOR DEPARTING TRAINS WITH NO TRAIN ORDER
- #2 FOR DEPARTING TRAINS WITH TRAIN ORDER

STANDARD GAUGE TRACK
NARROMINE - MINORE BP

N453

DUBBO WEST
467.205


N453

MINORE

464.195 [ID56]
463.196 462.976 462.910 462.687

MITCHELL HWY
NEWELL HWY
BLIGH ST
MACQUARIE ST
MACQUARIE RIVER

DUBBO WEST



462.324 [ID98]

DUBBO YARD
N455

461.640 [ID101]

YARD- see drawing N455

YARD- see drawing N455

2L YARD- see drawing N455

N456

TROY

Shunting trains STOP
Press button for Level Crossing lights.
Must press a cancel button after train movement

FITZROY STREET RAILWAY LEVEL CROSSING

OPEN
CLOSED

COBBORAH RD

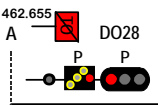
462.280 [ID68]

DUBBO NORTH JUNCTION

461.8 increasing
461.6 increasing

461.845 ARTC <> JH

462.544



DO10

DO38

106

DO34

103B

102B

DO11

101B

DO26

DO5

112

462.655

DUBBO WEST

BRISBANE ST PED XING

DUBBO (DB0)

462.2

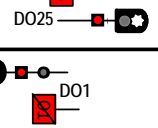


FITZROY ST

461.790 ARTC <> JH

DUBBO EAST JUNCTION

B
B



CRN line to ORANGE
WONGARBON

N1483

STANDARD GAUGE TRACK

DUBBO

See also DUBBO YARD N455

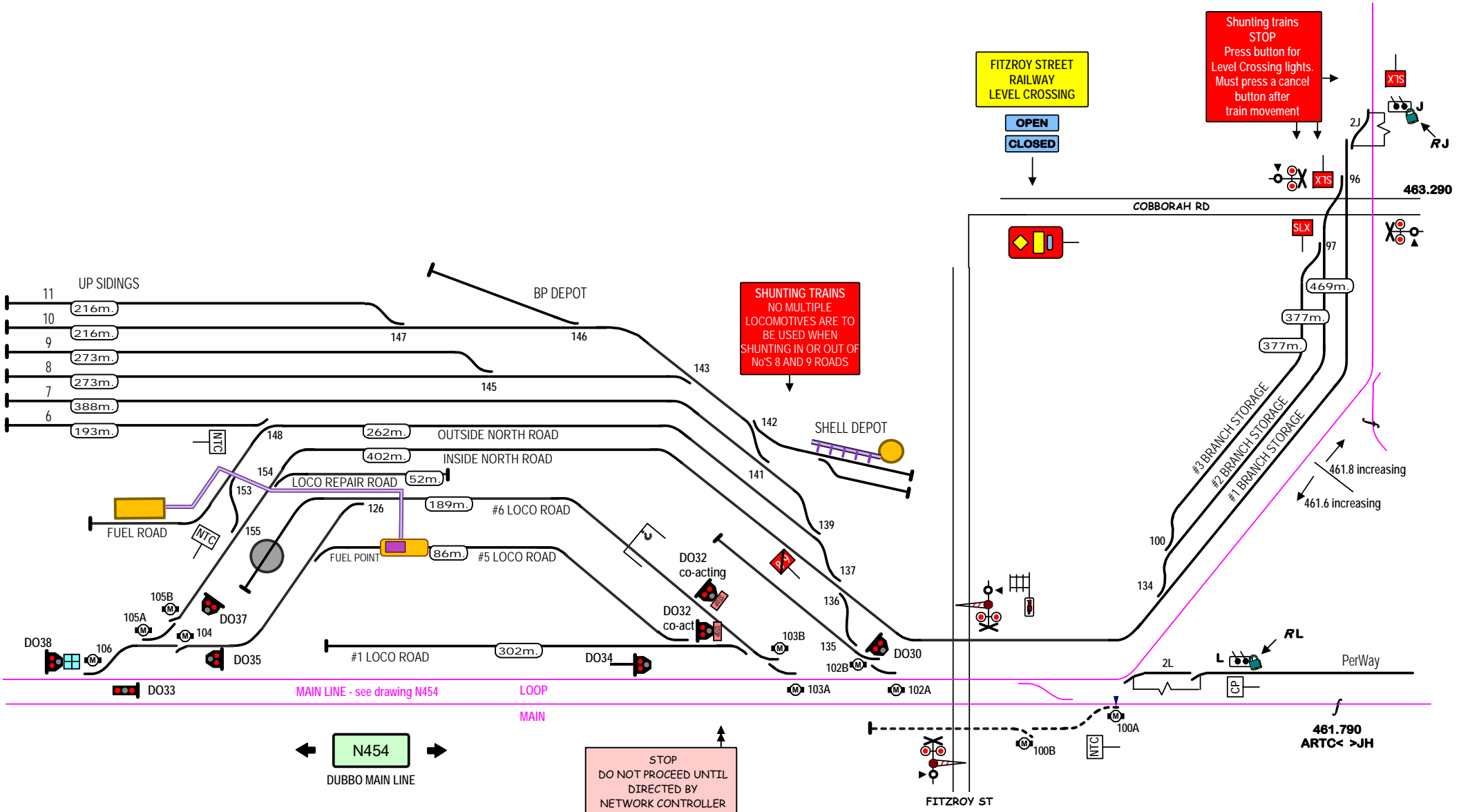
Signal Locations

Home Support

© 2007 G F Vincent

NOTE: Track continuing on drawing N1482 is presented in the opposite direction

N454



Shunting trains STOP
Press button for Level Crossing lights.
Must press a cancel button after train movement

FITZROY STREET RAILWAY LEVEL CROSSING

OPEN
CLOSED

SHUNTING TRAINS
NO MULTIPLE LOCOMOTIVES ARE TO BE USED WHEN SHUNTING IN OR OUT OF No'S 8 AND 9 ROADS

MAIN LINE - see drawing N454

LOOP
MAIN

N454
DUBBO MAIN LINE

STOP
DO NOT PROCEED UNTIL DIRECTED BY NETWORK CONTROLLER

FITZROY ST

461.790
ARTC < > JH

STANDARD GAUGE TRACK
DUBBO YARD

Signal Locations

Home	Support
------	---------

© 2007 G F Vincent

N455

TROY JUNCTION (TRJ)

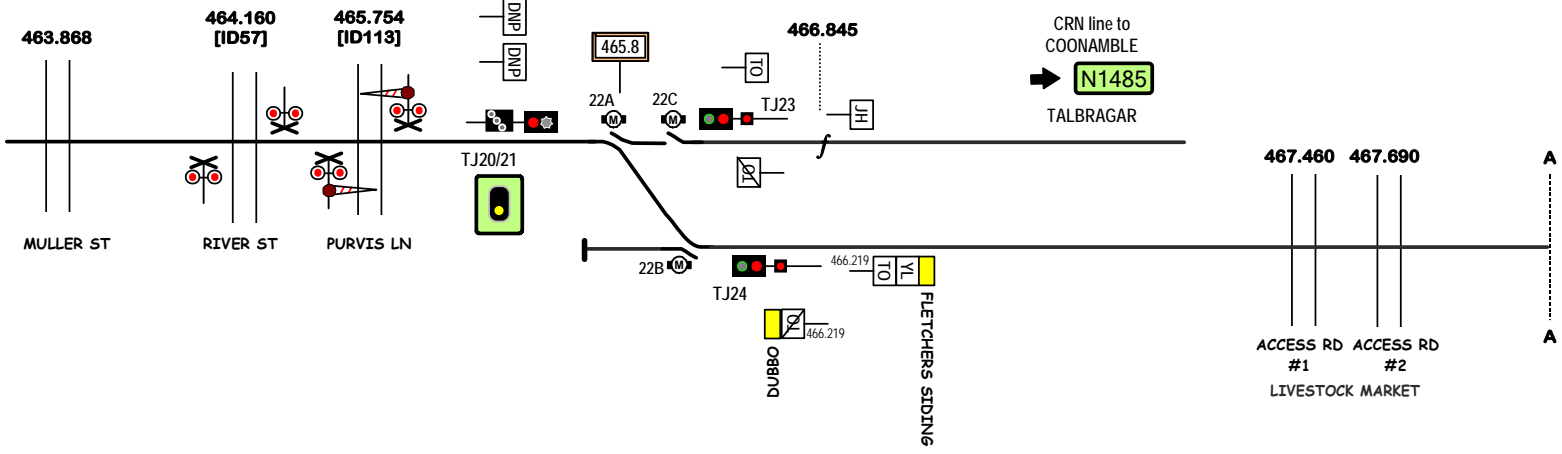
MERRYGOEN LINE
DO NOT PASS
THIS POINT
UNLESS IN POSSESSION
OF TRAIN ORDER

COONAMBLE LINE
DO NOT PASS
THIS POINT
UNLESS IN POSSESSION
OF TRAIN ORDER



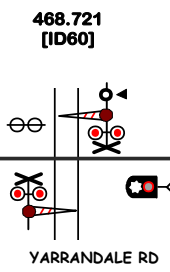
CRN line to
COONAMBLE
→ **N1485**
TALBRAGAR

← **N454**
DUBBO



NO TRAINS OR WAGONS
TO BE STOWED
PAST THIS POINT

469.0



FLETCHER'S SIDING (DFI)

1359m.

→ **N457**
BALLIMORE



STANDARD GAUGE TRACK

TROY JUNCTION - FLETCHER'S SIDING

Signal Locations

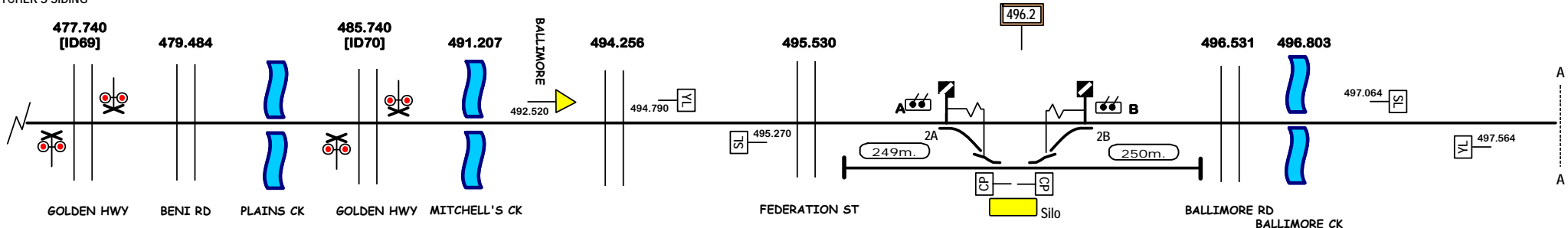
Home Support

© 2007 G F Vincent

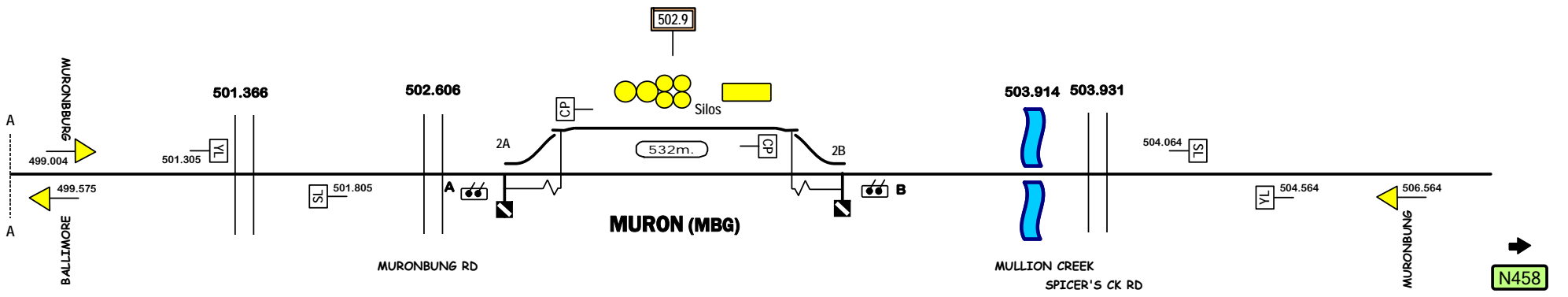
N456

← N456

FLETCHER'S SIDING



BALLIMORE (BLR)



MURON (MBG)

→ N458

ELONG ELONG

STANDARD GAUGE TRACK
BALLIMORE - MURONBURG

Home Support

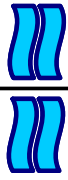
© 2007 G F Vincent

N457

← N457

MURONBUNG

509.348



BARONGUMBLE CK

ELONG ELONG



510.262

512.337

512.877

B

2B

DR

C

2C

3

A

632m.

325m.

2E

2D

E

515.635

516.136

518.136

ELONG ELONG



514.4

ELONG ELONG (ELG)

Silo

MENDOORAN

547.891

549.891

550.515

A

2A

CP

615m.

551.9

B

2B

CP

YARROW RD

552.138

552.941

553.420

555.545

MENDOORAN

WALLAROO RD

555.882

MENDOORAN (MNO)

Silos

→ N459

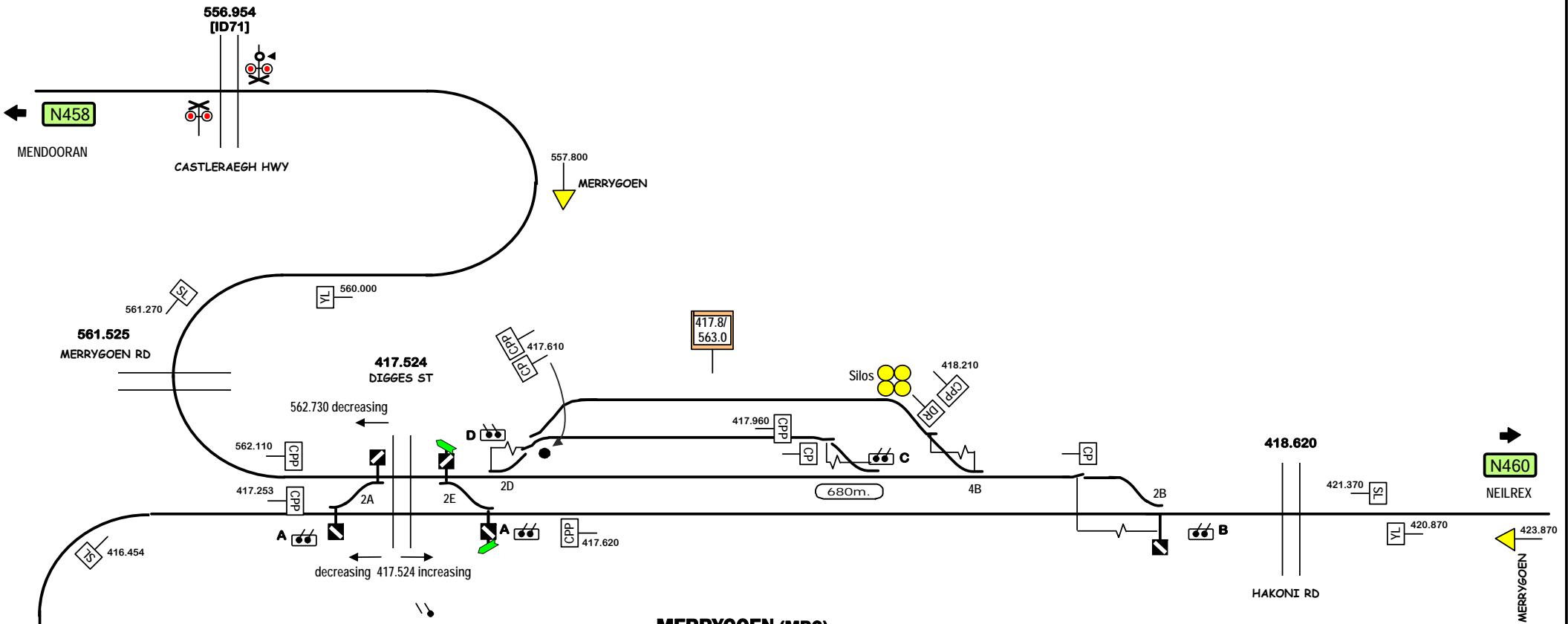
MERRYGOEN

STANDARD GAUGE TRACK
ELONG ELONG - MENDOORAN

Home Support

© 2007 G F Vincent

N458



MERRYGOEN (MRG)

STANDARD GAUGE TRACK
MERRYGOEN

← **N459**
MERRYGOEN

NEILREX
434.192 →

434.192 [VL]
[SL] 434.717

2C
C

435.5

4.62m.
Silo

2D
D

436.092

436.673 [PS]

[VL] 437.373

439.373
← NEILREX

→ **N461**
BINNAWAY

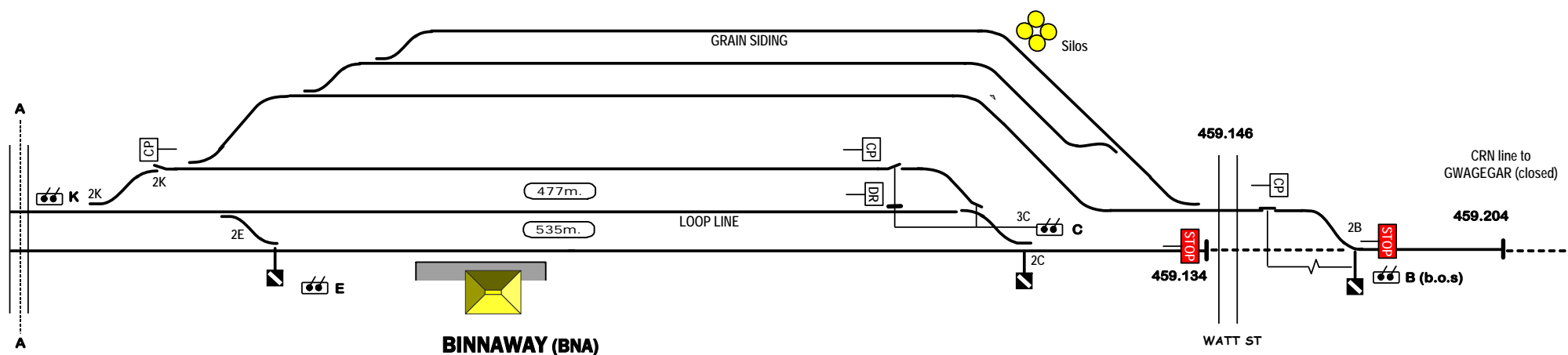
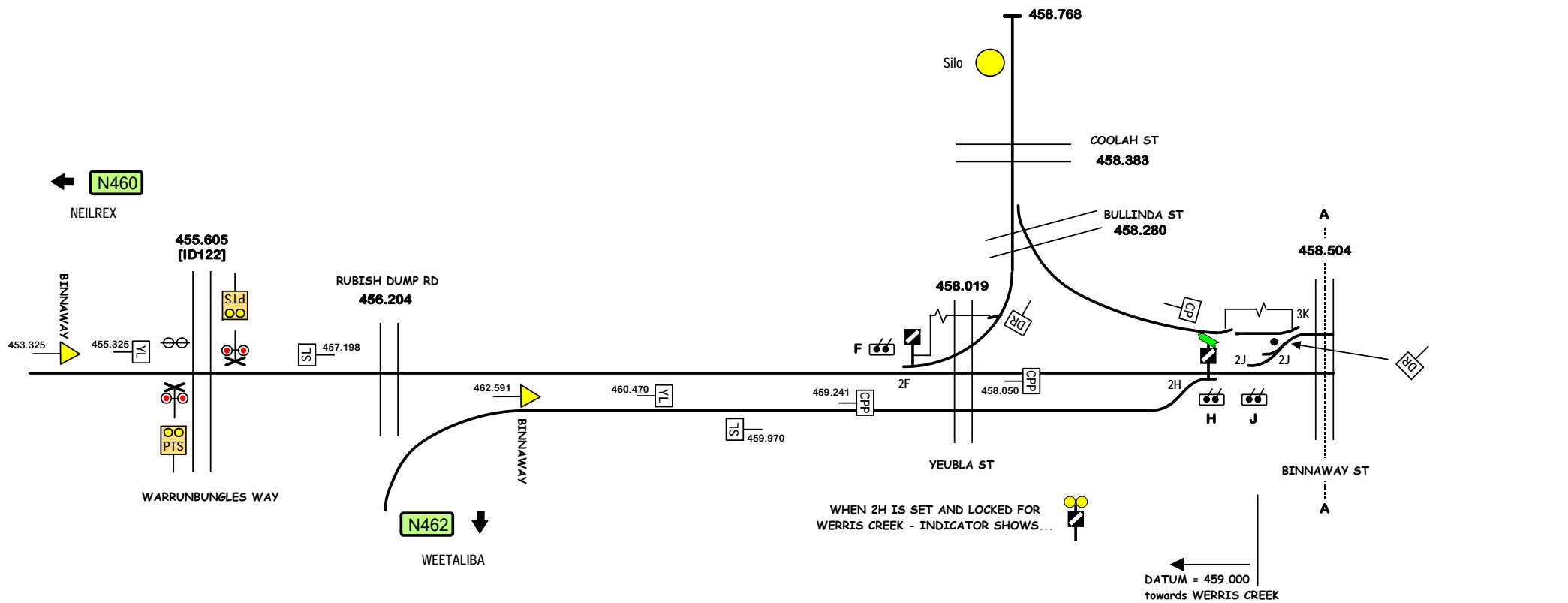
NEILREX (NLX)

STANDARD GAUGE TRACK
NEILREX

Signal Locations
Home Support

© 2007 G F Vincent

N460



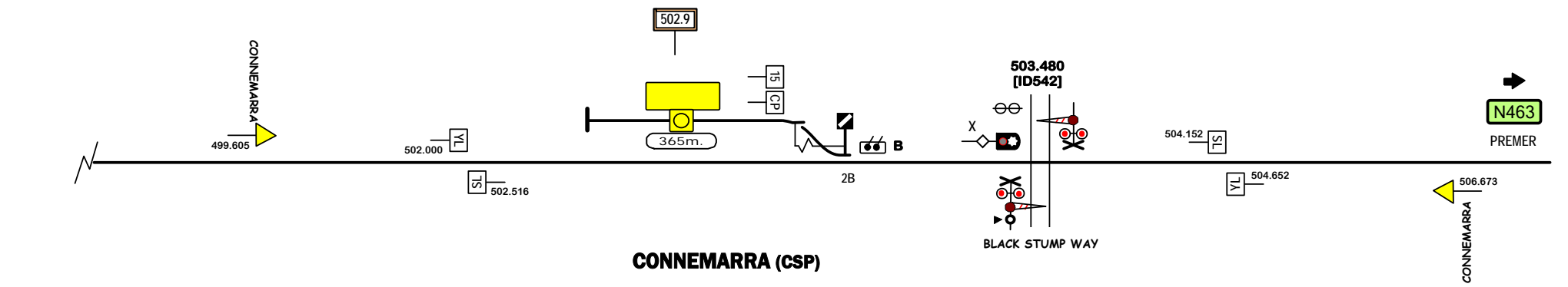
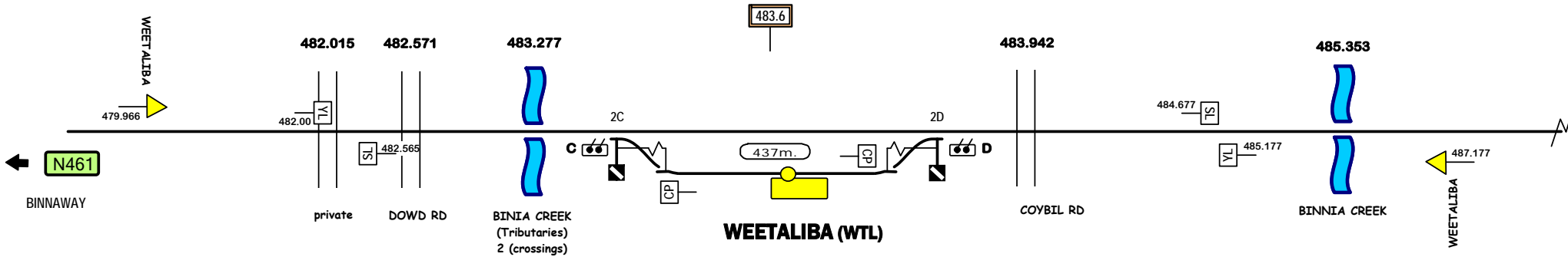
BINNAWAY (BNA)

STANDARD GAUGE TRACK
BINNAWAY

Signal Locations	
Home	Support

© 2007 G F Vincent

N461



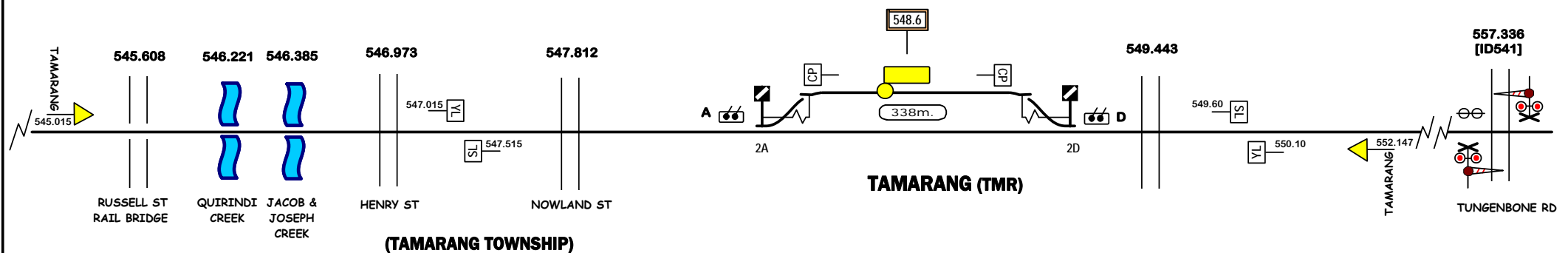
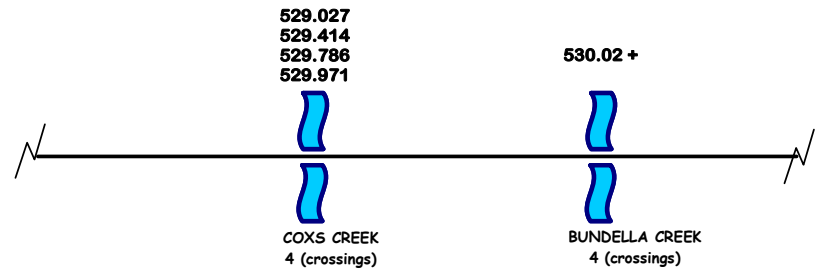
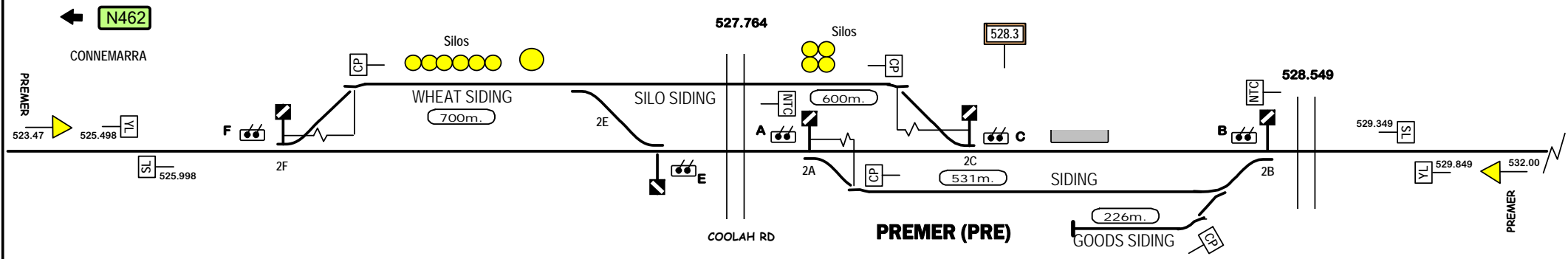
Signal Locations

Home Support

© 2007 G F Vincent

STANDARD GAUGE TRACK
WEETALIBA - CONNEMARRA

N462



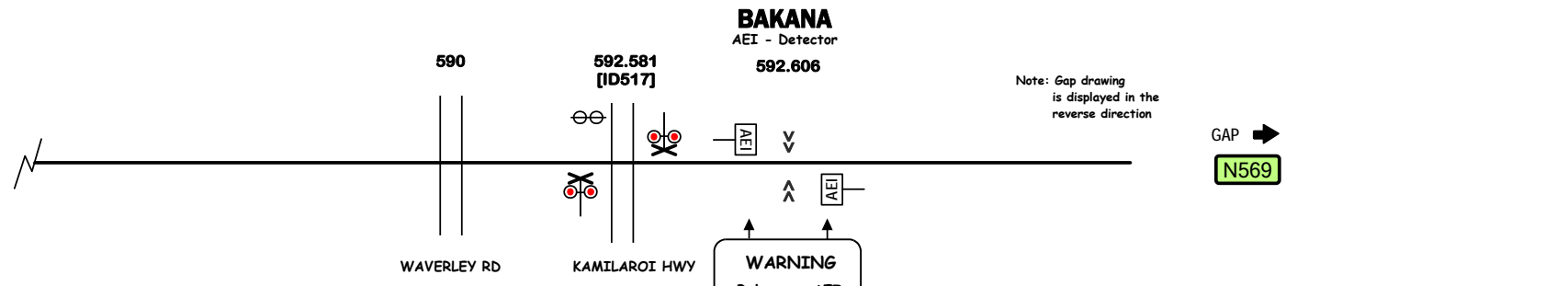
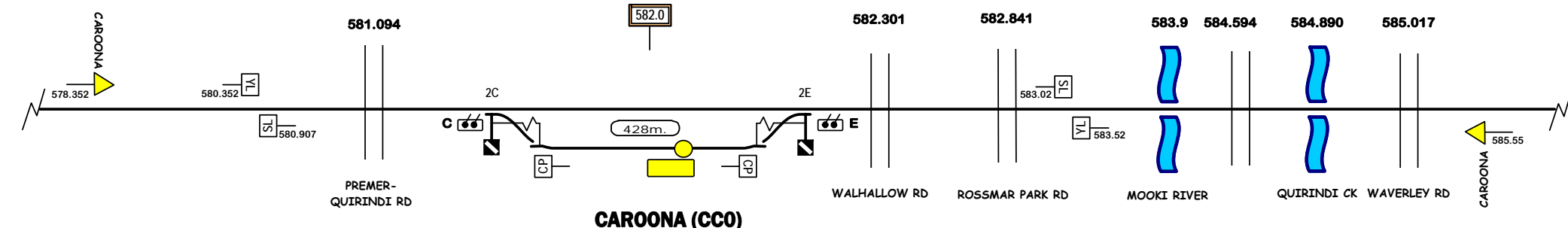
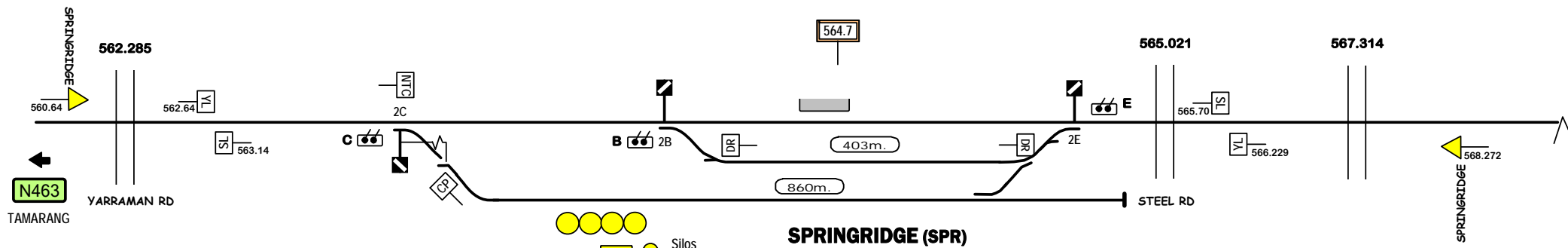
Signal Locations
Home Support

© 2007 G F Vincent

STANDARD GAUGE TRACK
PREMER - TAMARANG

N464 →
SPRINGRIDGE

N463



Signal Locations

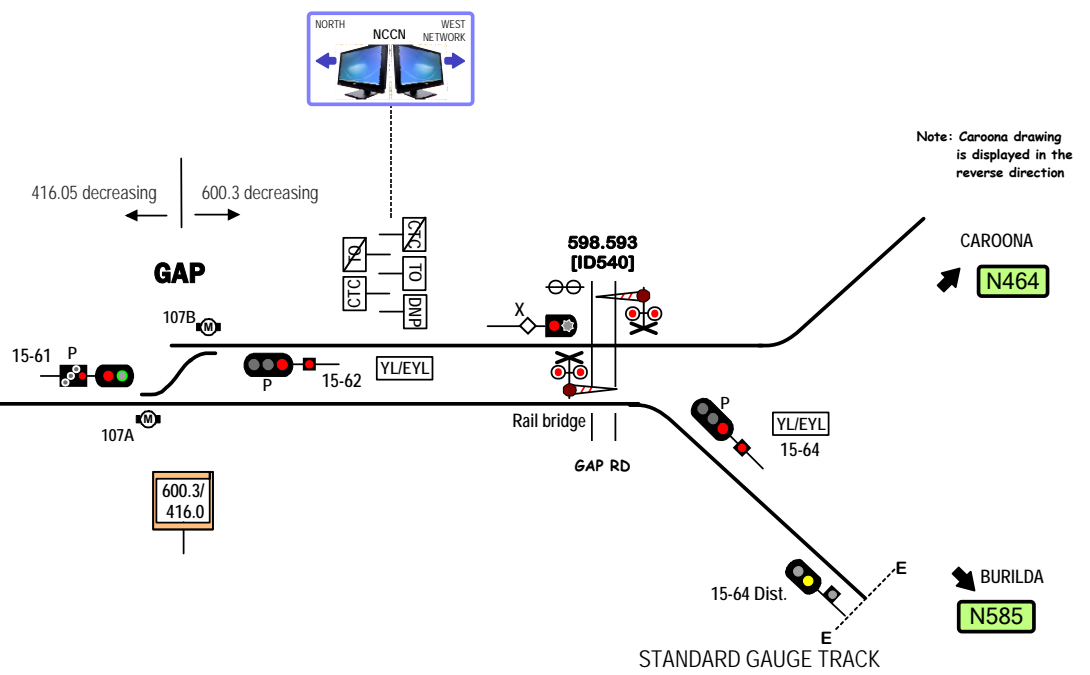
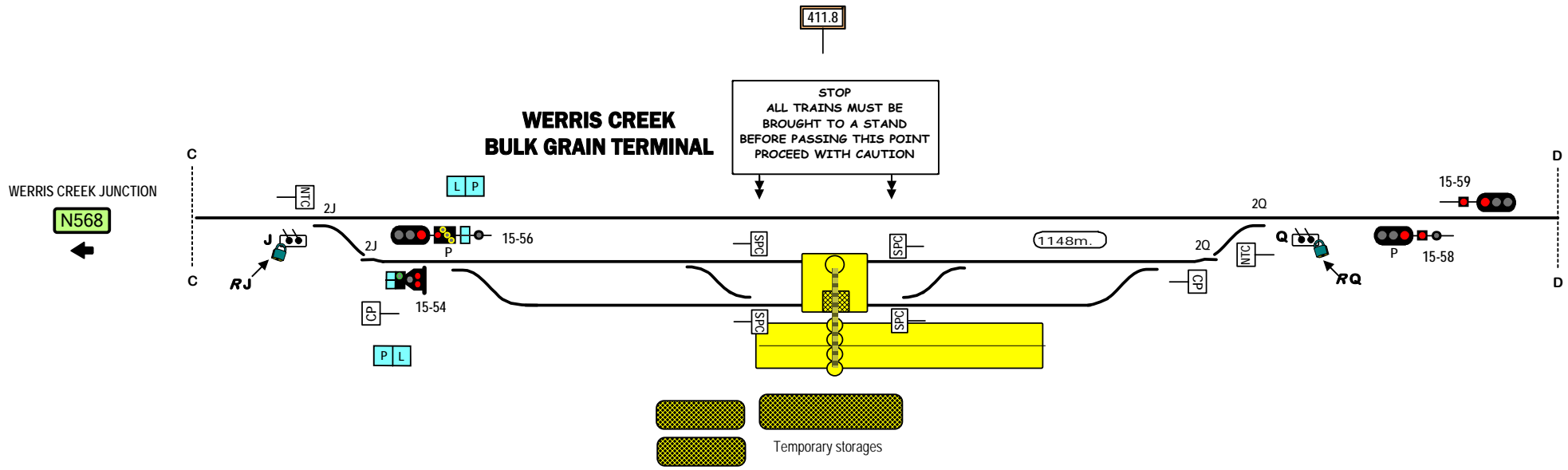
Home Support

© 2007 G F Vincent

WARNING
 Bakana - AEI
 592.606 km
 NO TRACKWORK
 IN THIS AREA
 Without approval from
 RIC TMS Unit Manager
 Pager: -----

STANDARD GAUGE TRACK
SPRINGRIDGE - BAKANA

N464



Signal Locations

Home Support

© 2008 G F Vincent

WERRIS CREEK GRAIN - GAP

N569