Railway Track and Signalling

ARTC
Hunter Valley Lease

Section: Upper Hunter & Namoi Valleys

Go to page 2 for index

Last Revised
10 July 2026

G F Vincent

Diag: 595

UPPER HUNTER & NAMOI TRACK & SIGNAL INDEX

Page	Drawing	Section
1	Cover	*Upper Hunter*
2		Index
3	Sect. O2	*Upper Hunter*
4	N519	Muswellbrook
5	N551	Koolbury-Dartbrook
6	N552	Aberdeen - Togar
7	N553	Scone - Wingen
8	N554	Murulla - Murrurundi
9	N557	Pages River - Ardglen
10	N558	Kankool - Braefield
11	N559	Quirindi - Bells Gate
12	N560	Quipolly - Werris Creek South
13	N561	Werris Creek Coal
14	N567	Werris Creek Yard
15	N568	Werris Creek Station
16	N569	Werris Creek Grain - Gap
17	Sect. O4	*Namoi Valley*
18	N585	Burilda - Breeza
19	N586	Watermark - Nea
20	N587	Curlewis - South Gunnedah
21	N588	Gunnedah - Gunnedah Loop
22	N589	Gunnedah Coal - Emerald Hill
23	N590	Maules Creek Branch
24	N591	Boggabri - Baan Baa
25	N592	Narrabri Coal - Turawan
26	N594	Narrabri Junction
27	N595	Narrabri
	for Moree - NSW Border see Inland Rail Line	

LINE	North East Main Line
SECTION	Muswellbrook - Werris Creek
PAGES	551 - 569

New South Wales

Home

Another Line

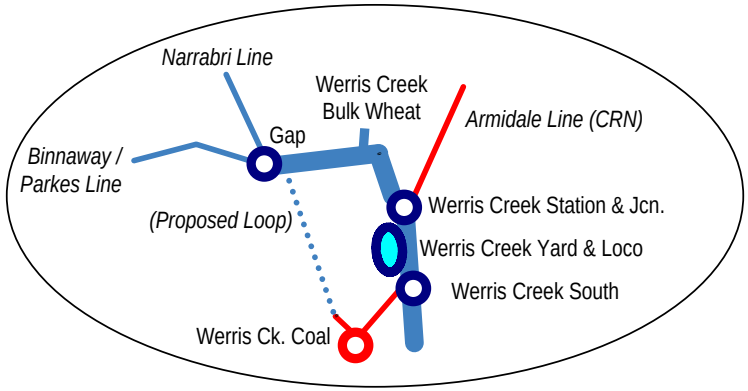

Click stations to select

Section O2

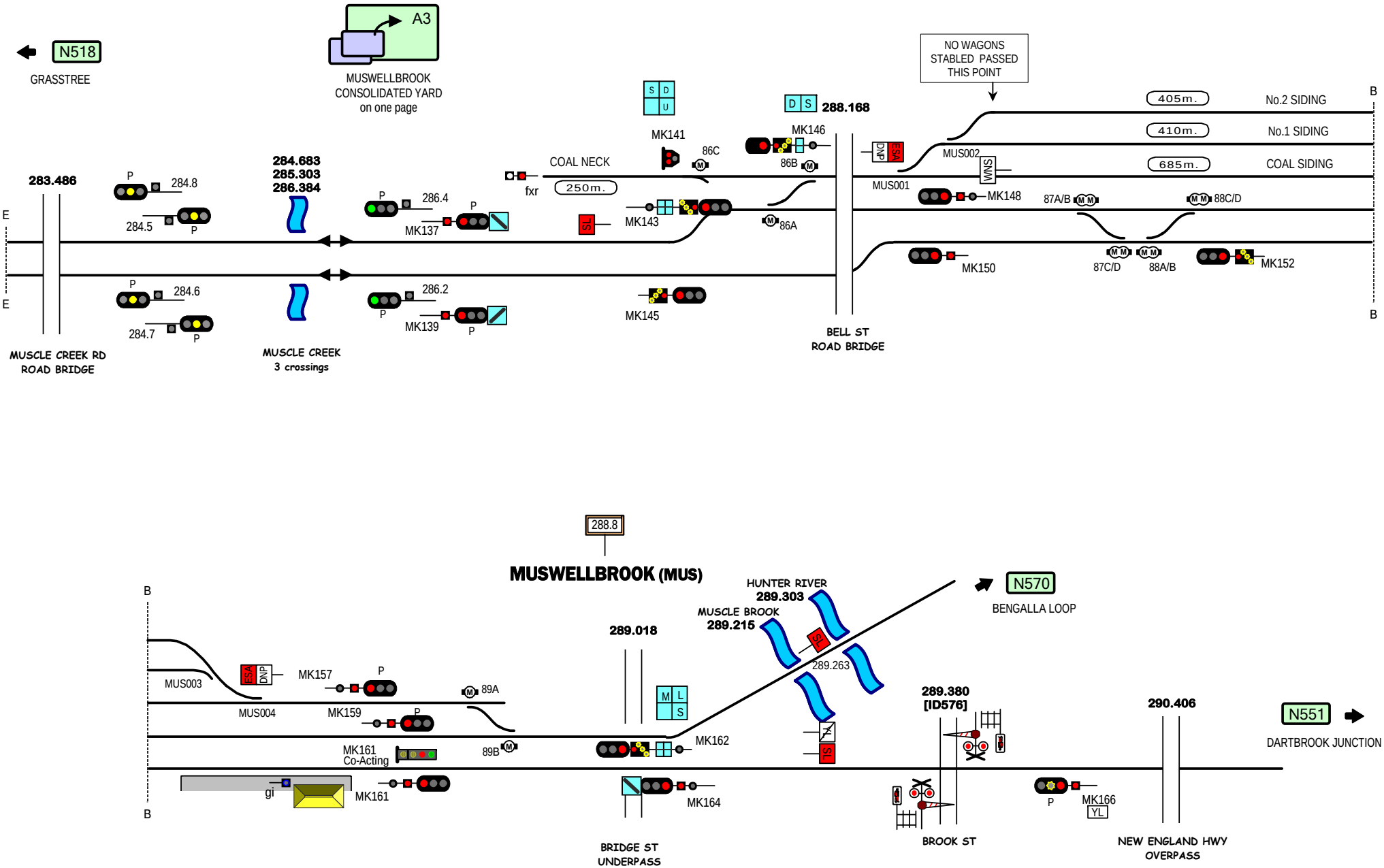

STANDARD GAUGE TRACK

MUSWELLBROOK

N519

Signal Locations | Home | Support

© 2008 G F Vincent

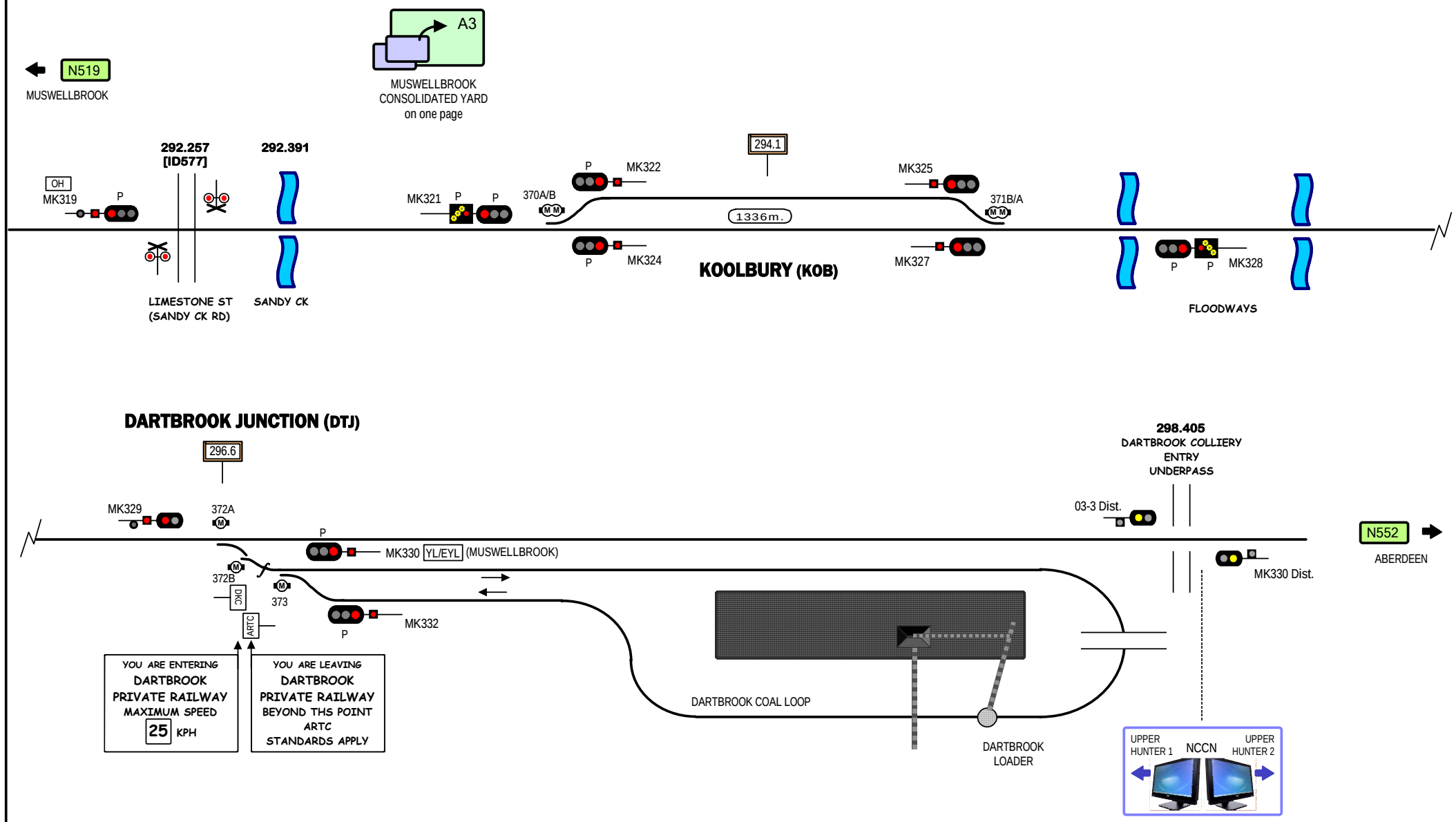

Signal Locations

Home | Support

© 2007 G F Vincent

STANDARD GAUGE TRACK

KOOLBURY - DARTBROOK JUNCTION

N551

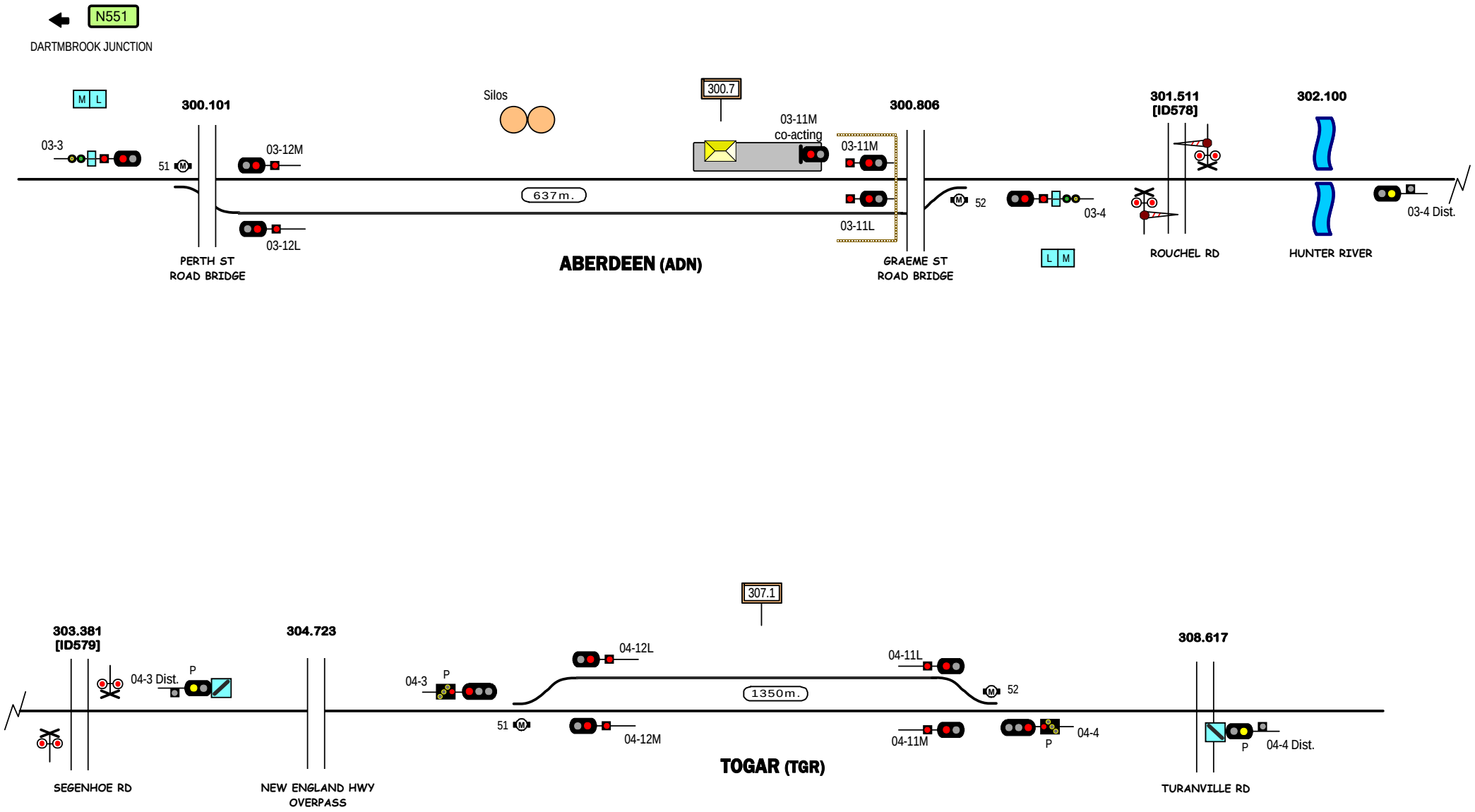

Signal Locations

Home | Support

© 2007 G F Vincent

STANDARD GAUGE TRACK

ABERDEEN - TOGAR

N552

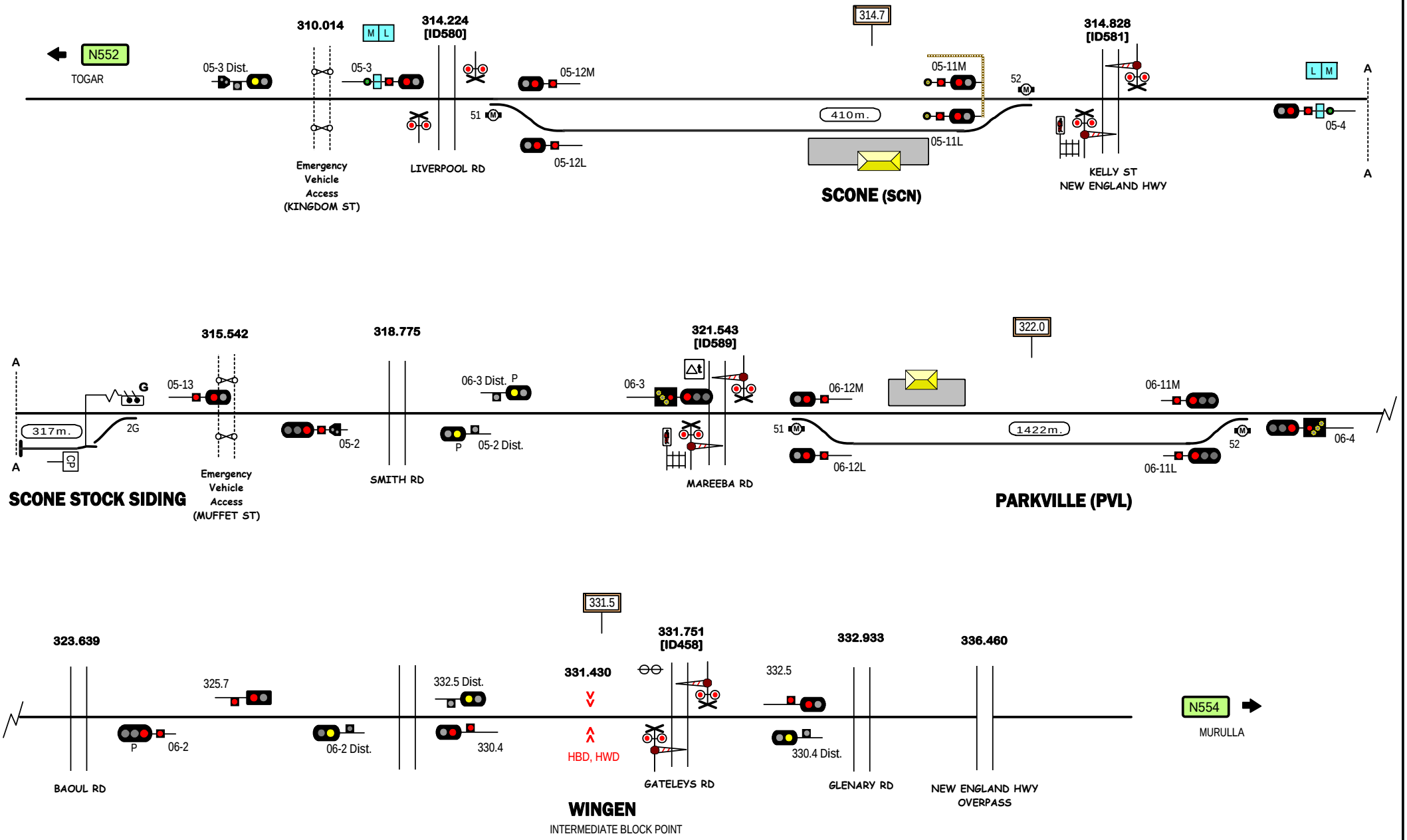

Signal Locations

Home Support

© 2007 G F Vincent

STANDARD GAUGE TRACK

SCONE - WINGEN

N553

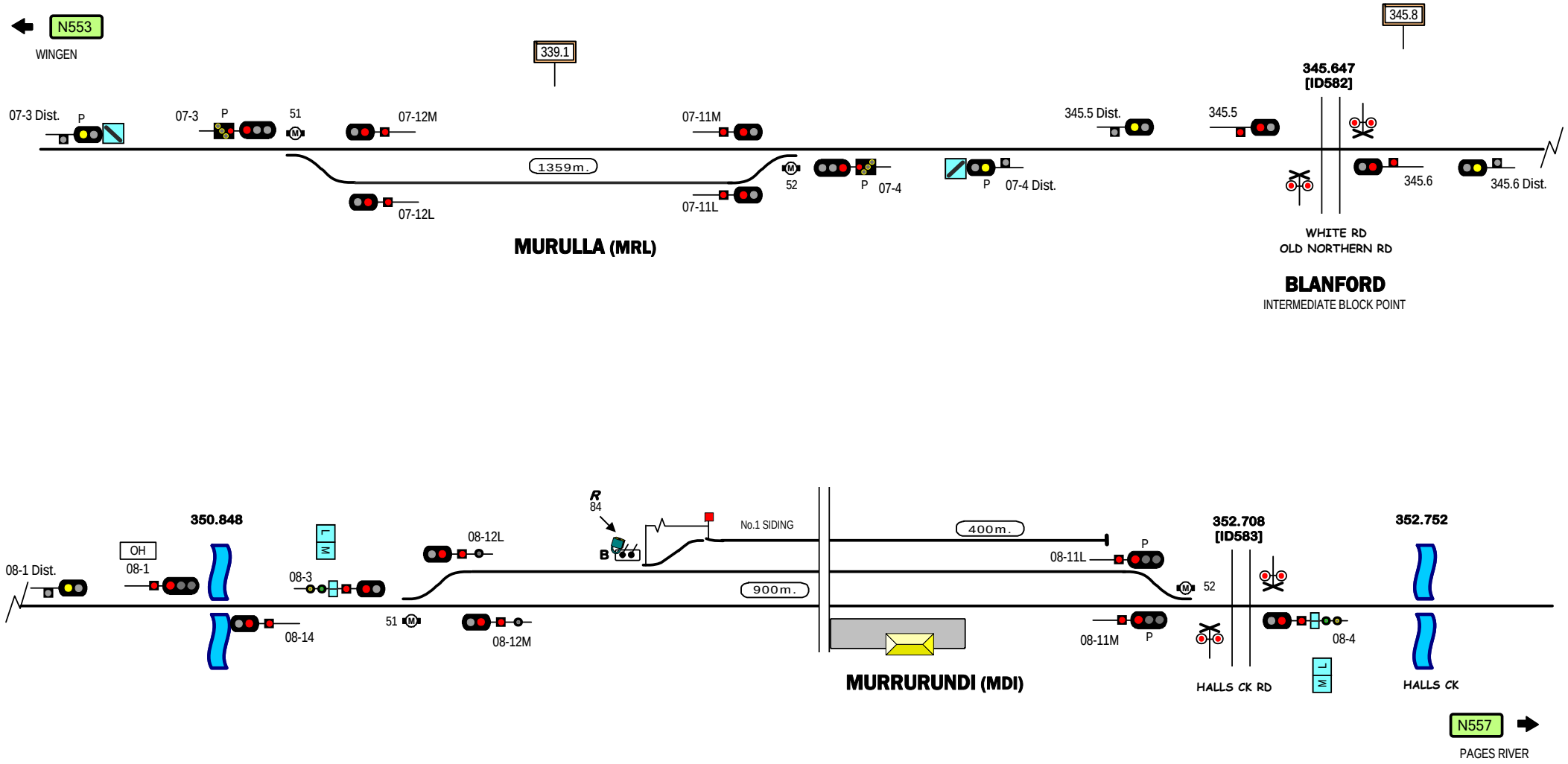

Signal Locations

Home | Support

© 2008 G F Vincent

STANDARD GAUGE TRACK

MURULLA - MURRURUNDI

N554

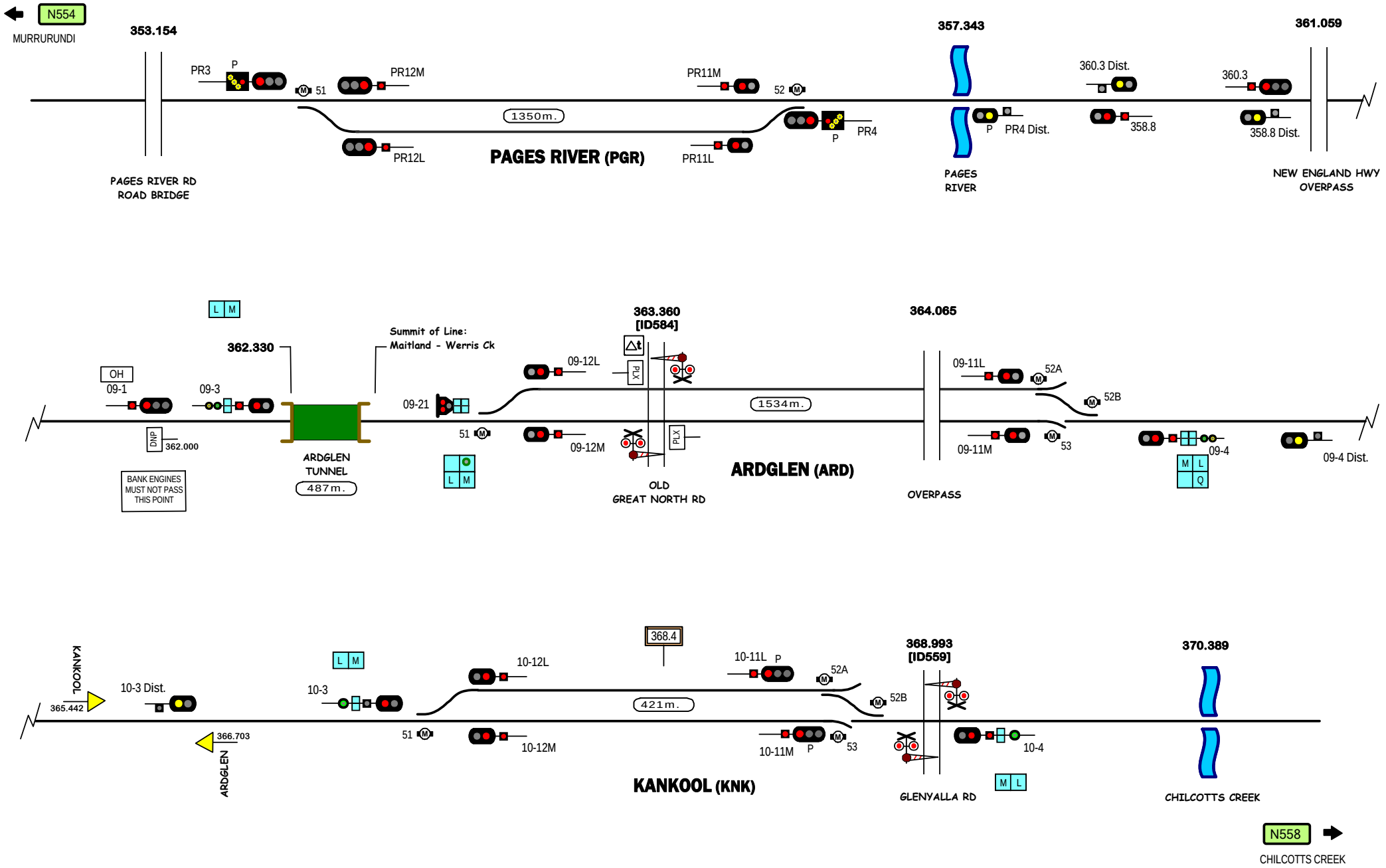

STANDARD GAUGE TRACK

PAGES RIVER - KANKOOL

N557

Signal Locations

Home | Support

© 2008 G F Vincent

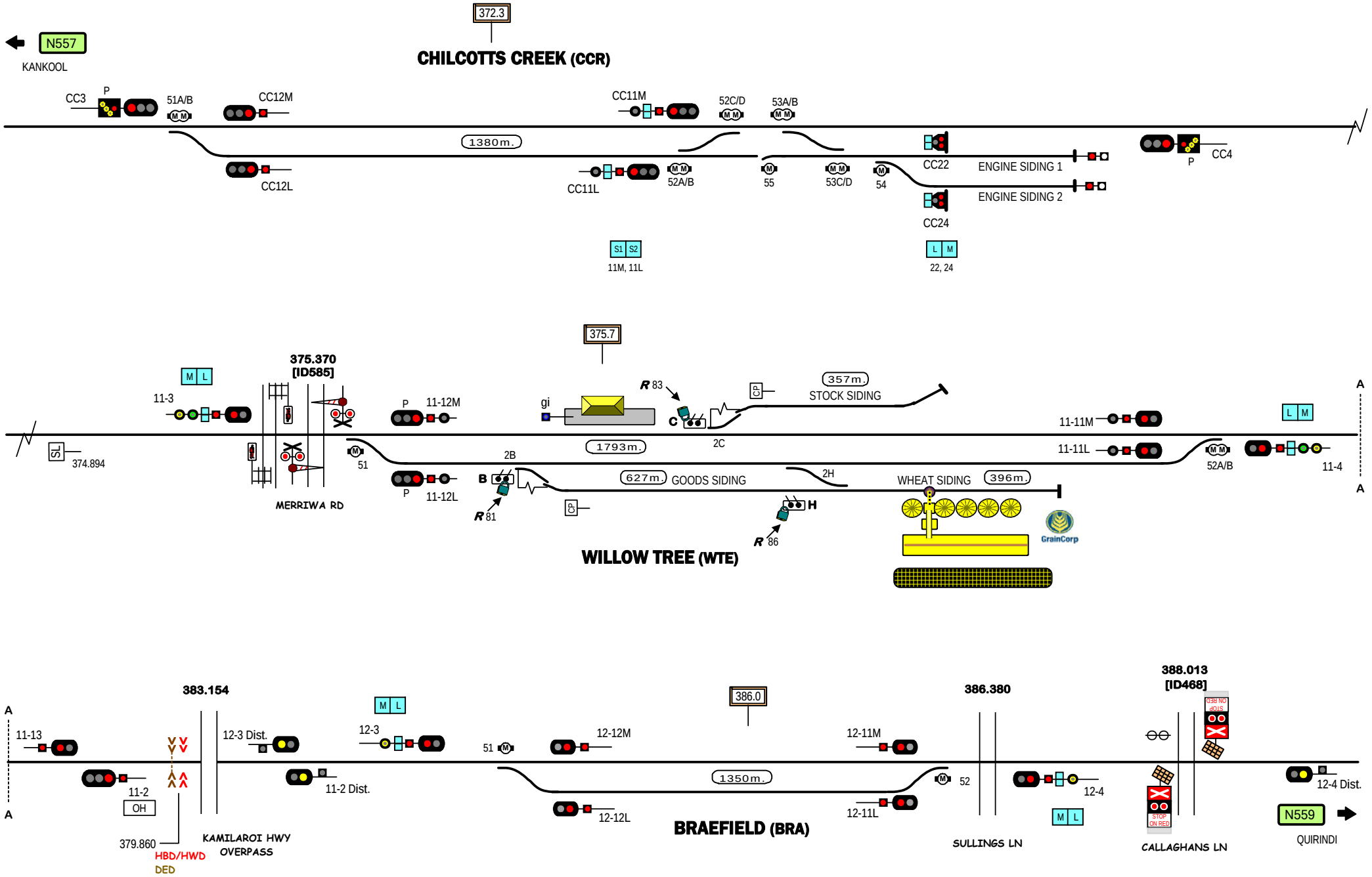
N557
KANKOOL
372.3
CHILCOTTS CREEK (CCR)
CC3
P
51A/B
CC12M
CC11M
52C/D
53A/B
1380m.
CC12L
CC11L
52A/B
55
53C/D
54
CC22
ENGINE SIDING 1
ENGINE SIDING 2
CC24
P
CC4
S1 S2
11M, 11L
L M
22, 24
375.7
375.370
[ID585]
M L
11-3
P
11-12M
gi
R 83
C
CP
357m.
STOCK SIDING
2C
11-11M
11-11L
L M
52A/B
11-4
A
A
SL
374.894
1793m.
51
2B
B
627m.
GOODS SIDING
2H
WHEAT SIDING
396m.
MERRIWA RD
P
11-12L
R 81
CP
H
R 86
GrainCorp
WILLOW TREE (WTE)
383.154
A
11-13
12-3 Dist.
M L
12-3
11-2 Dist.
11-2
OH
379.860
HBD/HWD
DED
KAMILAROI HWY
OVERPASS
51
12-12M
386.0
1350m.
12-12L
BRAEFIELD (BRA)
12-11M
52
12-11L
386.380
SULLINGS LN
12-4
M L
388.013
[ID468]
STOP ON RED
CALLAGHANS LN
12-4 Dist.
N559
QUIRINDI
Signal Locations
Home
Support
© 2008 G F Vincent
STANDARD GAUGE TRACK
CHILCOTTS CREEK - BRAEFIELD
N558

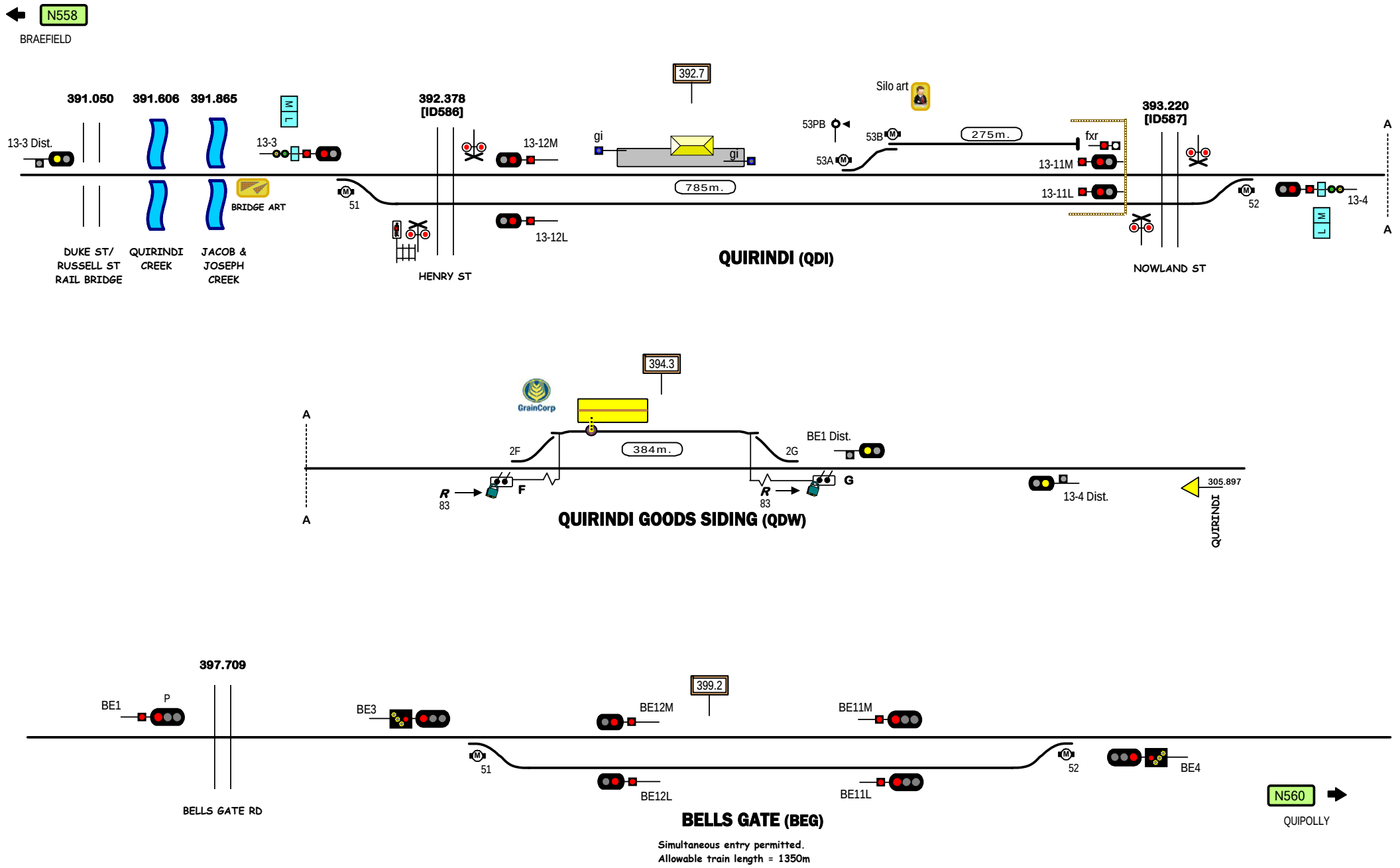
N558
BRAEFIELD
391.050
391.606
391.865
392.7
392.378
[ID586]
393.220
[ID587]
Silo art
13-3 Dist.
13-3
13-12M
13-12L
gi
gi
785m.
275m.
53PB
53B
53A
fxr
13-11M
13-11L
51
52
13-4
BRIDGE ART
DUKE ST/
RUSSELL ST
RAIL BRIDGE
QUIRINDI
CREEK
JACOB &
JOSEPH
CREEK
HENRY ST
QUIRINDI (QDI)
NOWLAND ST
A
A
394.3
GrainCorp
384m.
2F
2G
BE1 Dist.
R
83
F
R
83
G
13-4 Dist.
305.897
QUIRINDI
QUIRINDI GOODS SIDING (QDW)
397.709
BE1
P
BE3
399.2
BE12M
BE11M
51
52
BE4
BE12L
BE11L
BELLS GATE RD
BELLS GATE (BEG)
Simultaneous entry permitted.
Allowable train length = 1350m
N560
QUIPOLLY
STANDARD GAUGE TRACK
QUIRINDI - BELLS GATE
N559
Signal Locations
Home
Support
© 2008 G F Vincent

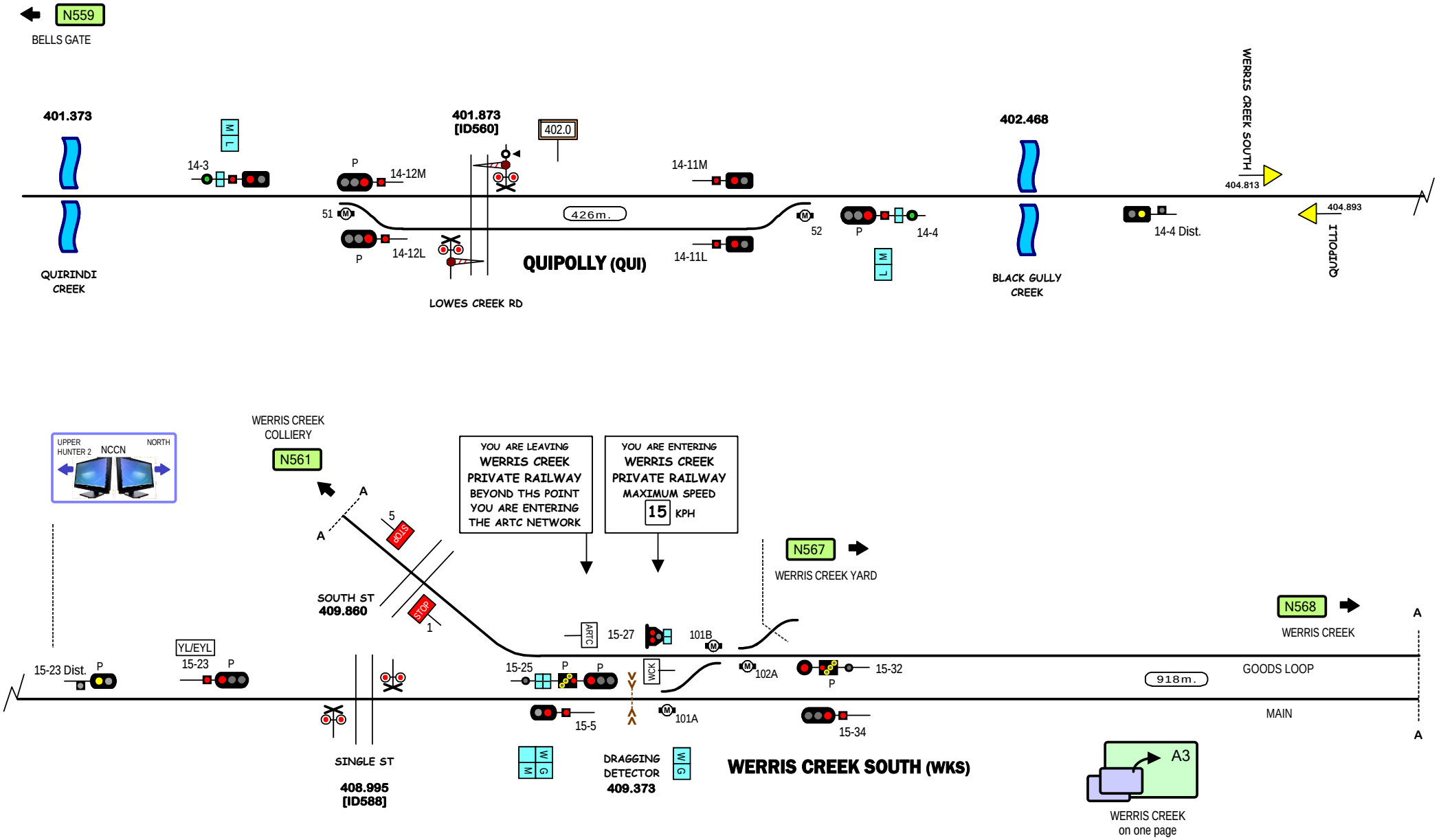

STANDARD GAUGE TRACK

QUIPOLLY - WERRIS CREEK SOUTH

N560

Signal Locations | Home | Support

© 2008 G F Vincent

A3
WERRIS CREEK
on one page

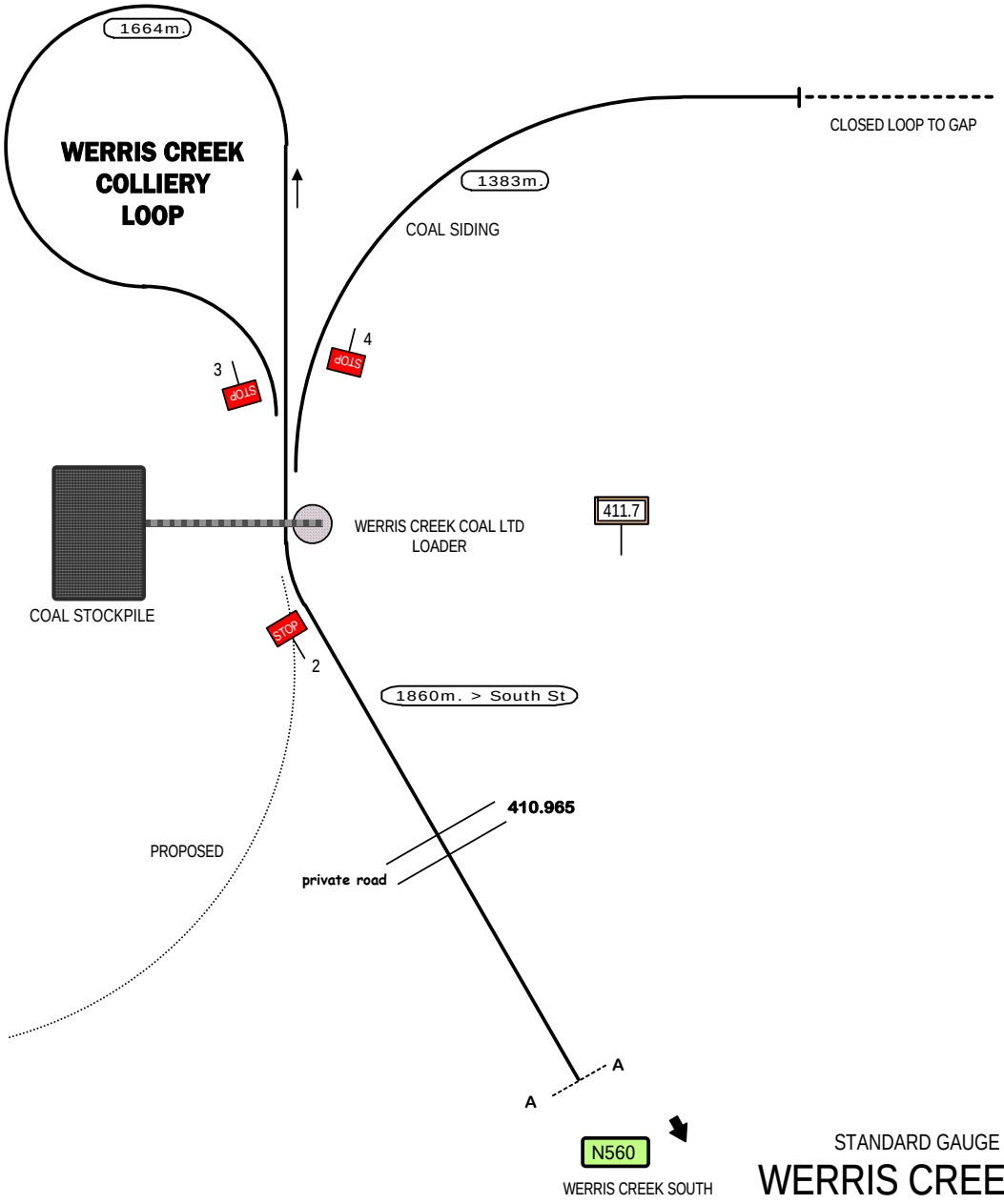

STANDARD GAUGE TRACK

WERRIS CREEK COAL

Home Support
© 2016 G F Vincent

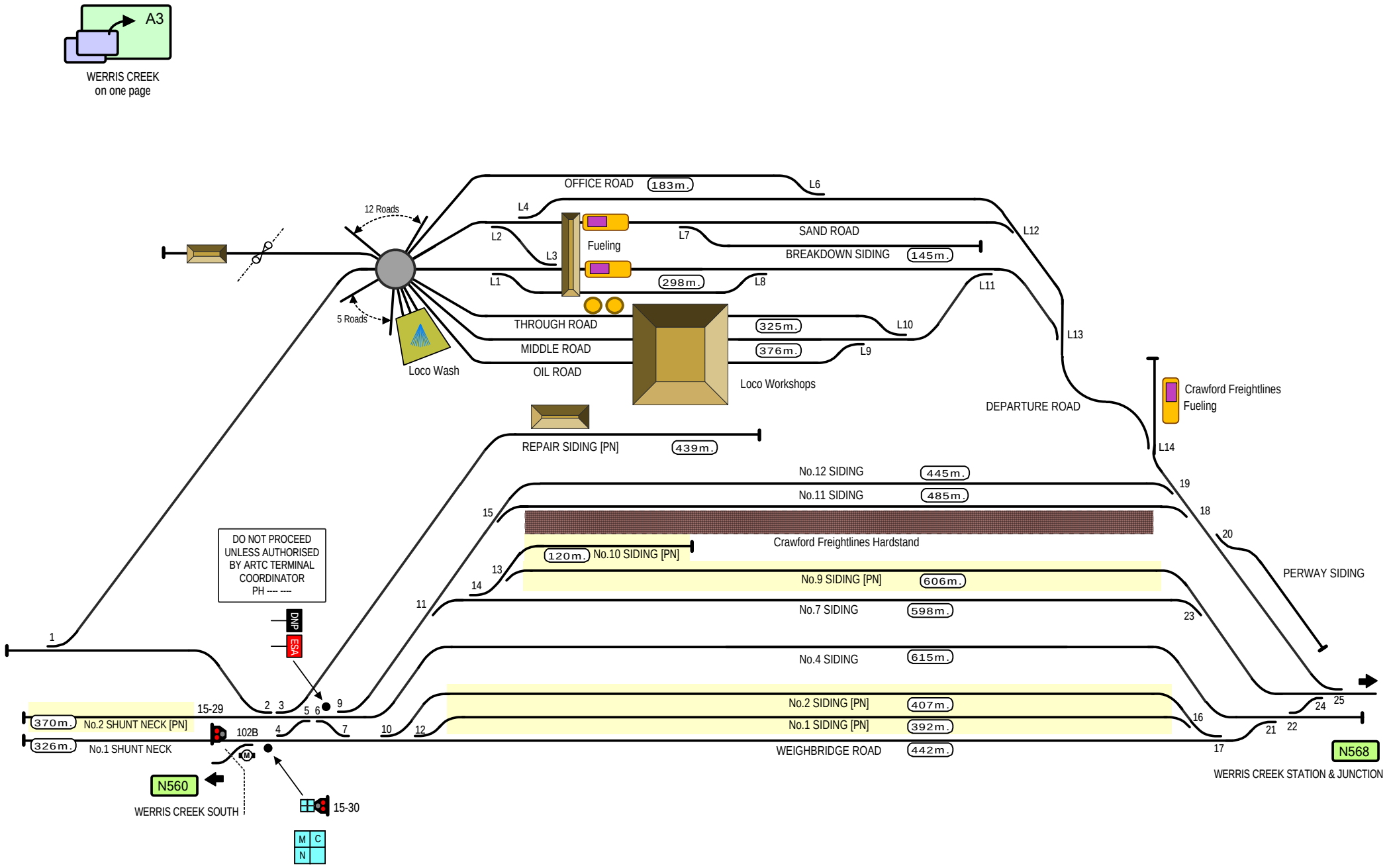
A3
WERRIS CREEK
on one page
OFFICE ROAD 183m.
L6
L4
12 Roads
L2
L3
Fueling
L7
SAND ROAD
L12
BREAKDOWN SIDING 145m.
L1
298m.
L8
L11
5 Roads
THROUGH ROAD
325m.
L10
MIDDLE ROAD
376m.
L9
OIL ROAD
Loco Wash
Loco Workshops
L13
DEPARTURE ROAD
Crawford Freightlines
Fueling
L14
REPAIR SIDING [PN] 439m.
No.12 SIDING 445m.
No.11 SIDING 485m.
Crawford Freightlines Hardstand
120m. No.10 SIDING [PN]
No.9 SIDING [PN] 606m.
No.7 SIDING 598m.
PERWAY SIDING
DO NOT PROCEED
UNLESS AUTHORISED
BY ARTC TERMINAL
COORDINATOR
PH ---- ----
DNP
ESA
No.4 SIDING 615m.
No.2 SIDING [PN] 407m.
No.1 SIDING [PN] 392m.
WEIGHBRIDGE ROAD 442m.
370m. No.2 SHUNT NECK [PN]
326m. No.1 SHUNT NECK
15-29
102B
N560
WERRIS CREEK SOUTH
15-30
M C
N
N568
WERRIS CREEK STATION & JUNCTION
1
2
3
4
5
6
7
9
10
11
12
13
14
15
16
17
18
19
20
21
22
23
24
25
Signal Locations
Home
Support
© 2016 G F Vincent
SIDINGS LEASED TO
OTHER OPERATORS
STANDARD GAUGE TRACK
WERRIS CREEK YARD
N567

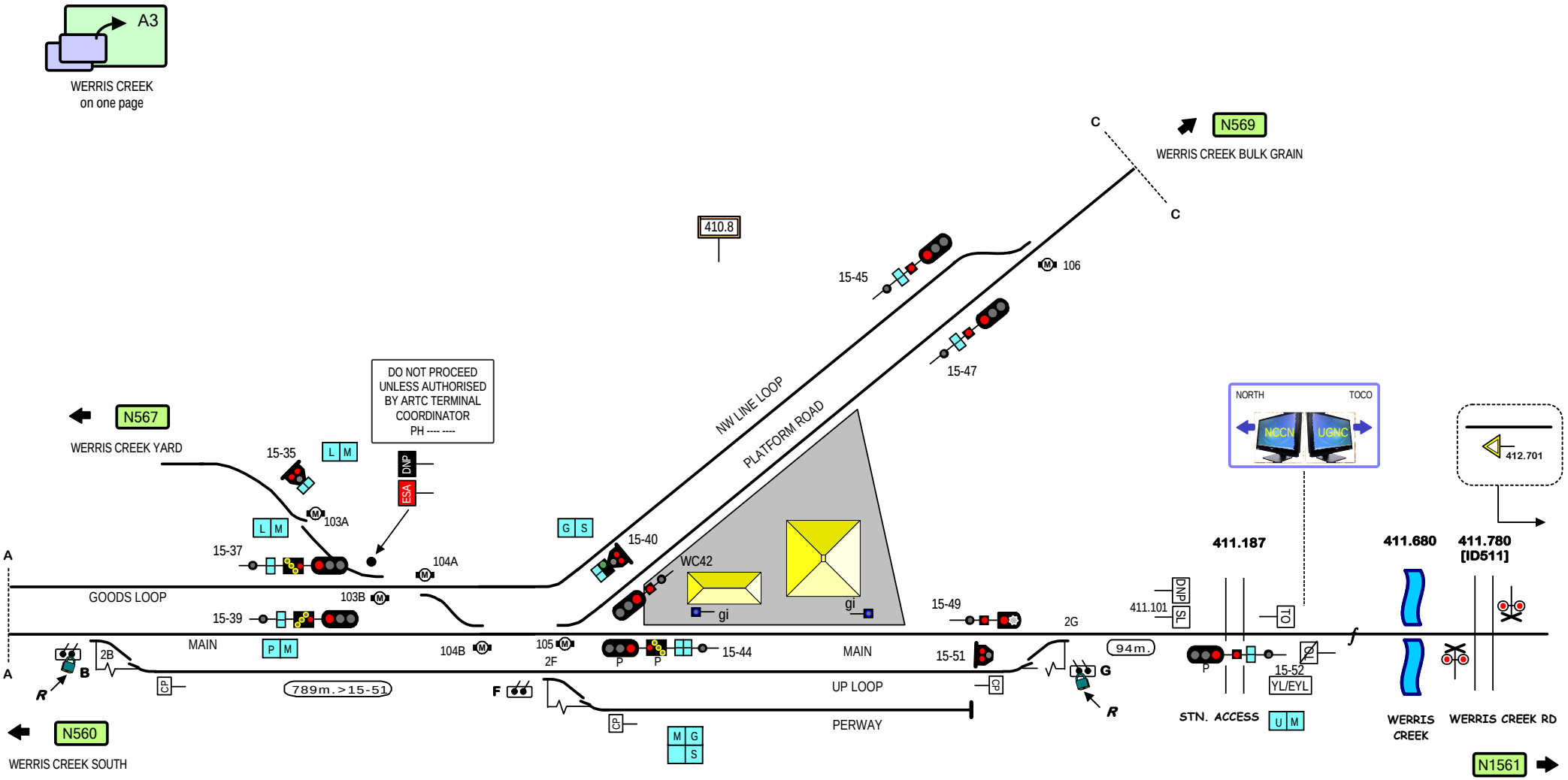

Signal Locations

Home | Support

©2008 G F Vincent

STANDARD GAUGE TRACK

WERRIS CREEK

N568

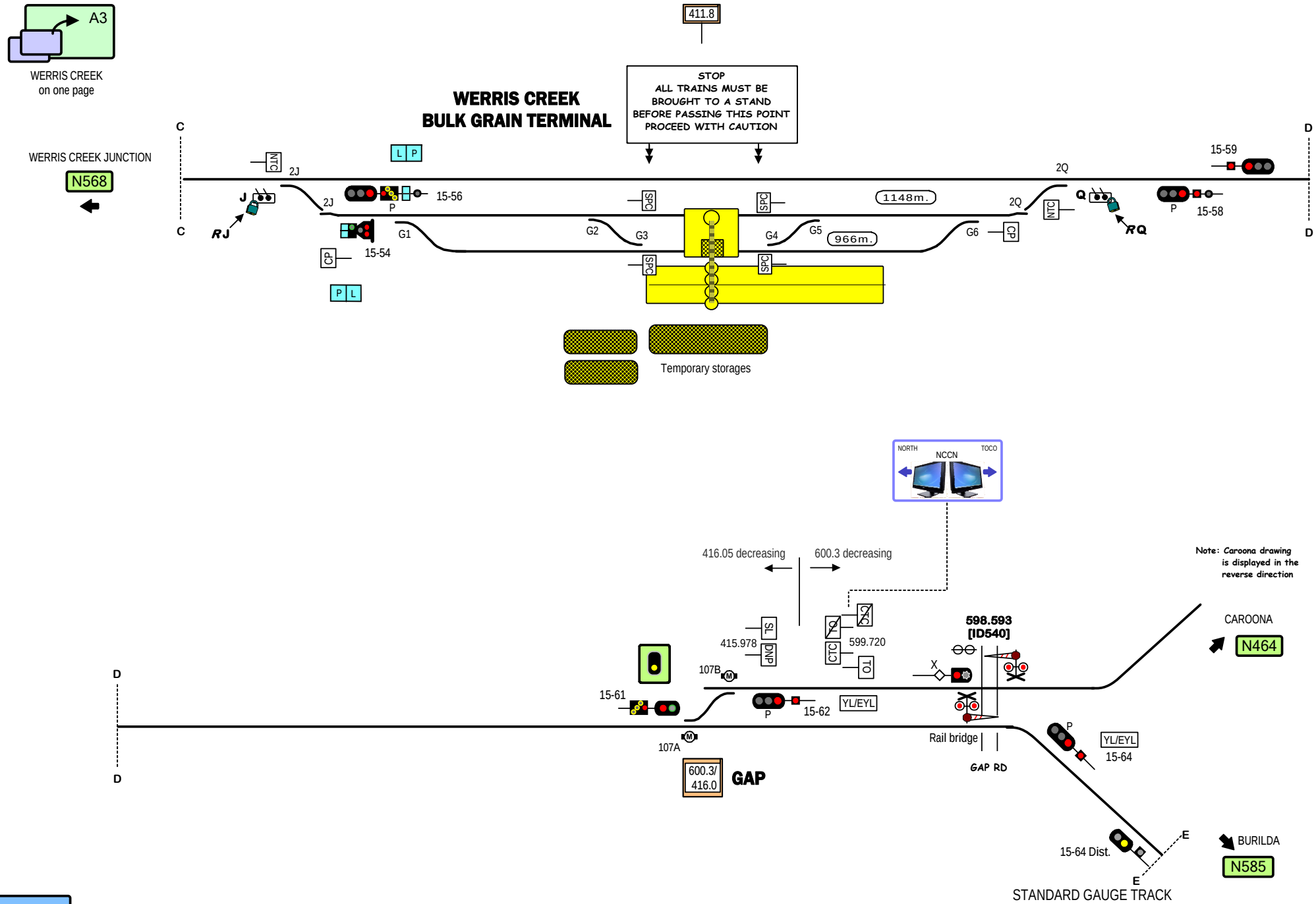
A3
WERRIS CREEK
on one page
411.8
WERRIS CREEK
BULK GRAIN TERMINAL
STOP
ALL TRAINS MUST BE
BROUGHT TO A STAND
BEFORE PASSING THIS POINT
PROCEED WITH CAUTION
WERRIS CREEK JUNCTION
N568
C
C
D
D
NTC
2J
L P
J
RJ
2J
P
15-56
CP
15-54
G1
SPC
G2
G3
SPC
1148m.
SPC
G4
G5
966m.
G6
CP
2Q
NTC
Q
RQ
P
15-58
15-59
P L
Temporary storages
NORTH
NCCN
TOCO
416.05 decreasing
600.3 decreasing
Note: Caroona drawing
is displayed in the
reverse direction
SL
415.978
DNP
107B
CPC
CTC
599.720
TO
598.593
[ID540]
CAROONA
N464
X
15-61
P
15-62
YL/EYL
107A
600.3/
416.0
GAP
Rail bridge
GAP RD
P
YL/EYL
15-64
15-64 Dist.
E
E
BURILDA
N585
STANDARD GAUGE TRACK
WERRIS CREEK GRAIN - GAP
N569
Signal Locations
Home
Support
© 2008 G F Vincent

LINE	Moree/North Star Line
SECTION	Gap - North Star
PAGES	585 - 598

New South Wales

Home

Another Line

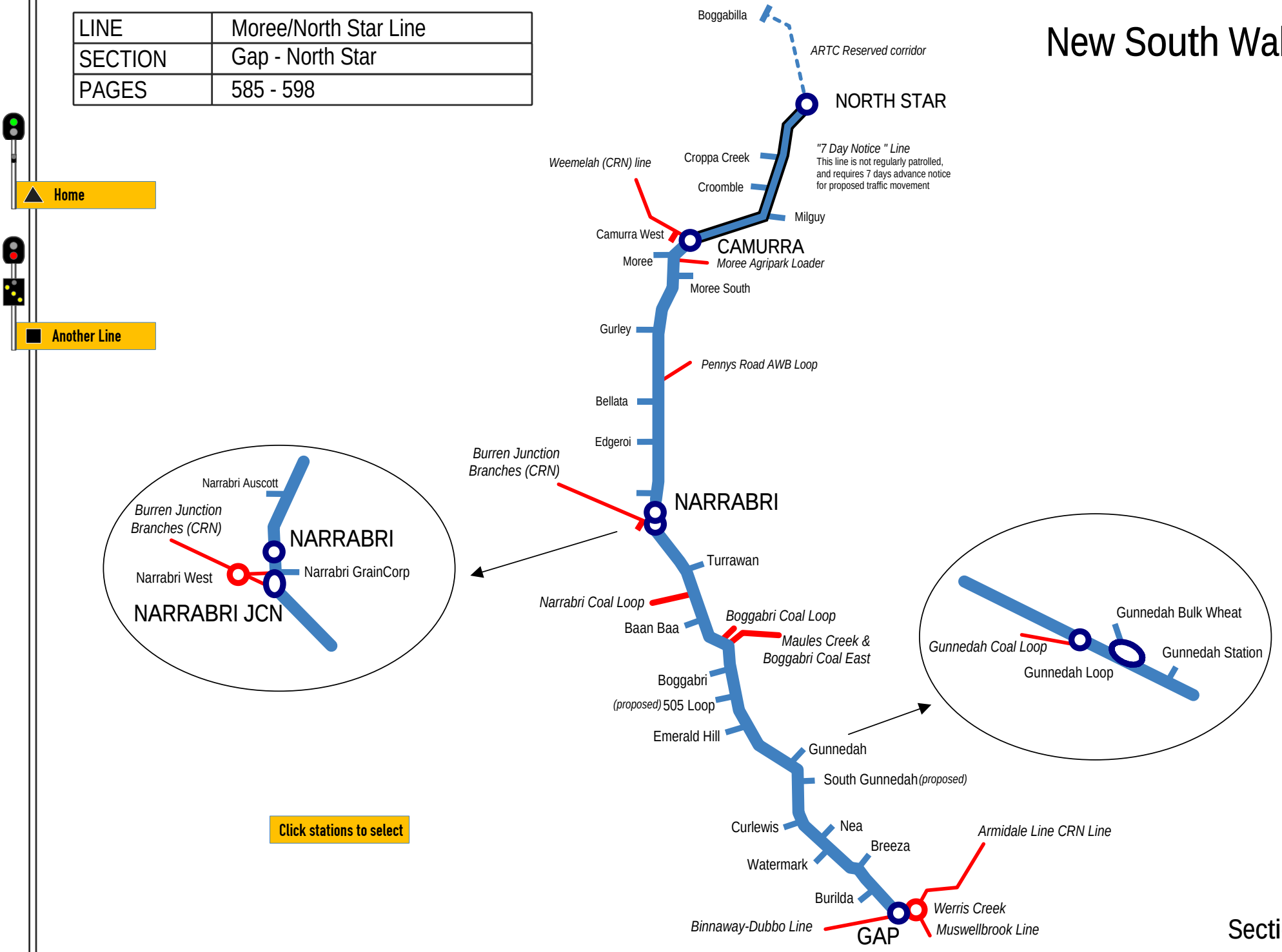

Click stations to select

Section O4

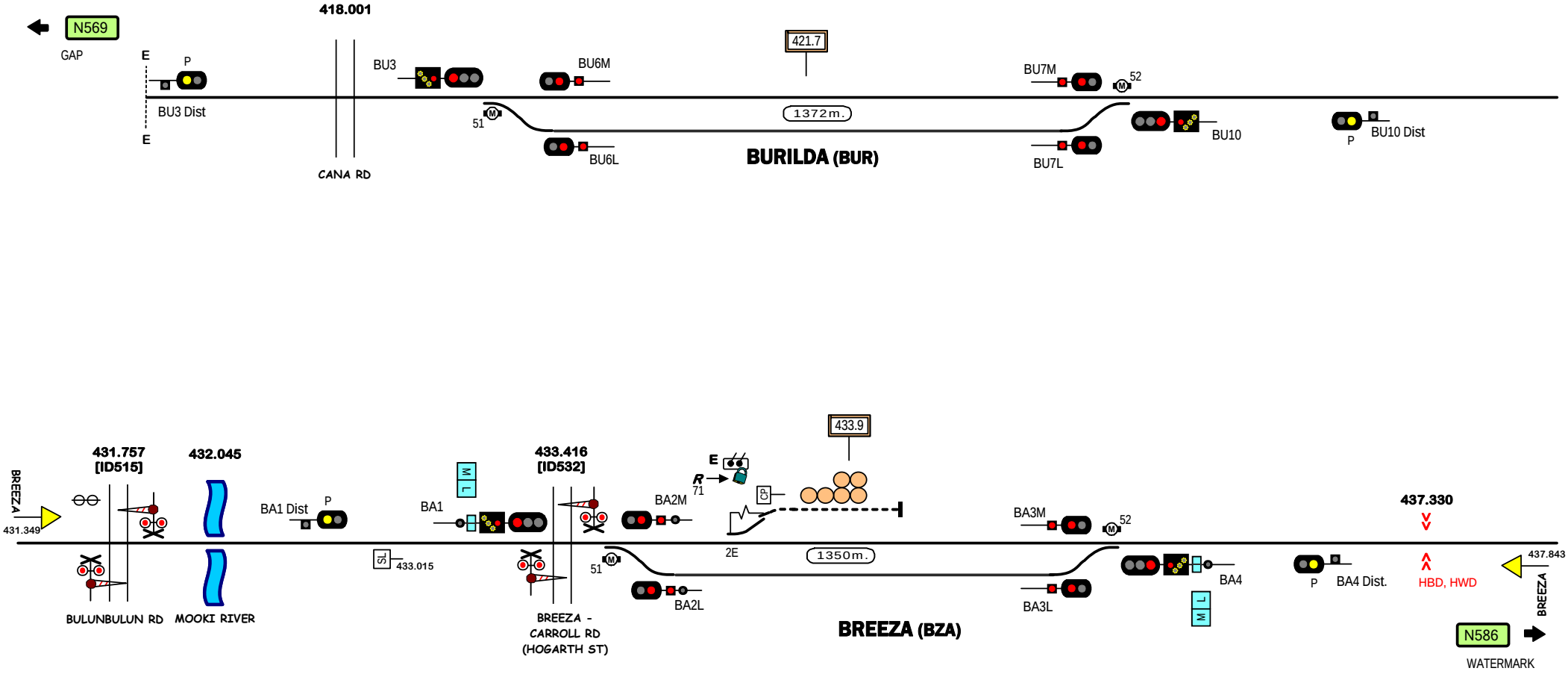

Signal Locations

Home | Support

© 2010 G F Vincent

STANDARD GAUGE TRACK

BURILDA - BREEZA

N585

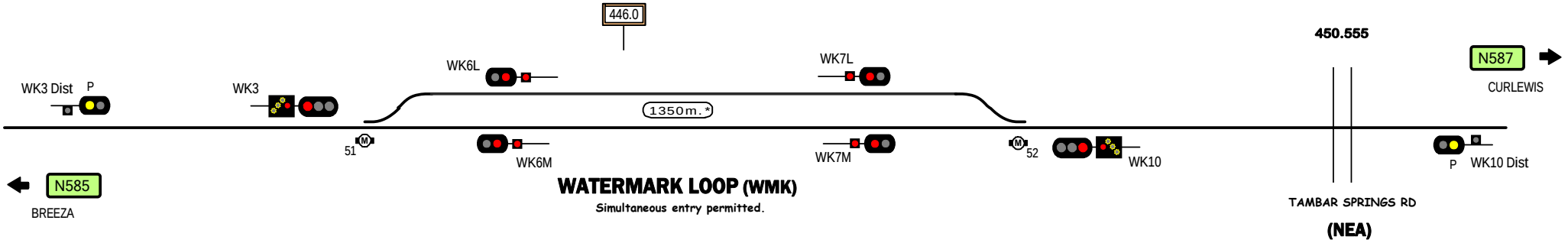

Signal Locations

Home | Support

© 2010 G F Vincent

STANDARD GAUGE TRACK

WATERMARK

N586

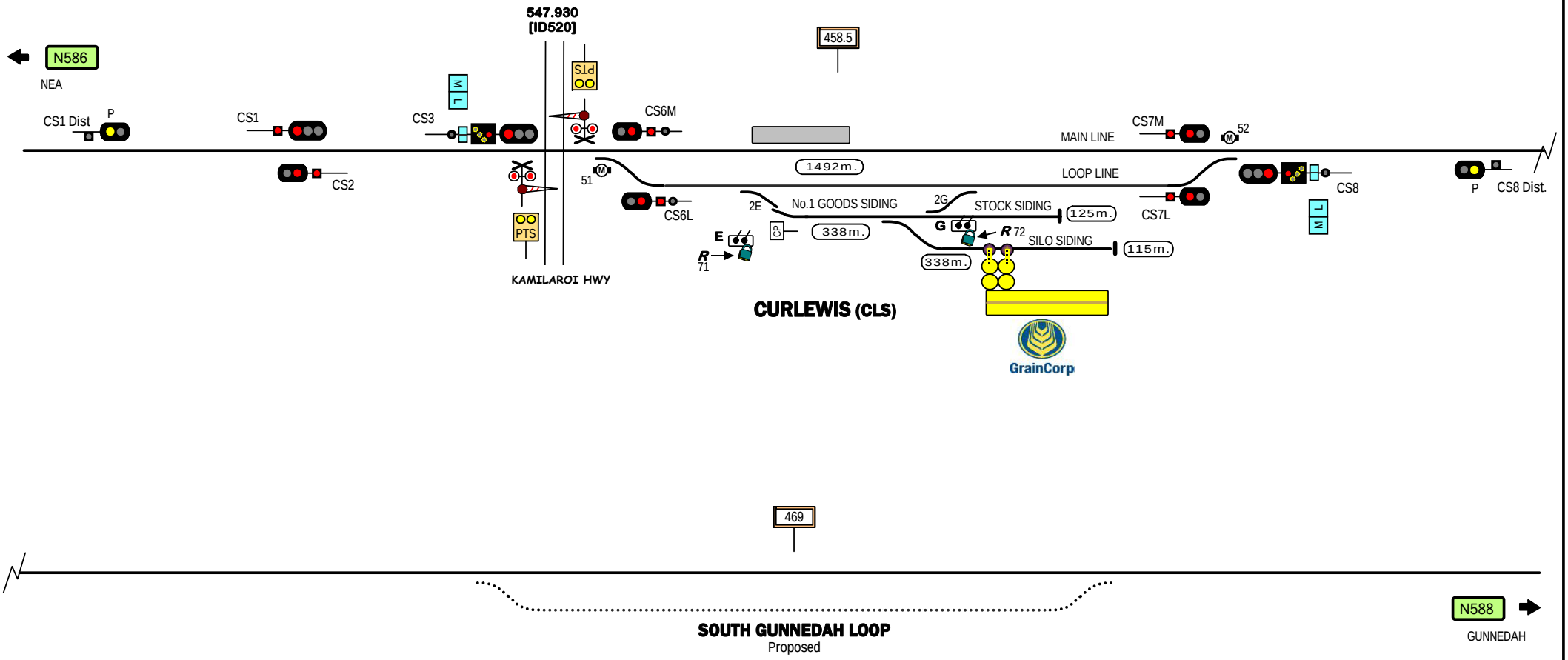

Signal Locations

Home | Support

© 2010 G F Vincent

STANDARD GAUGE TRACK

CURLEWIS

N587

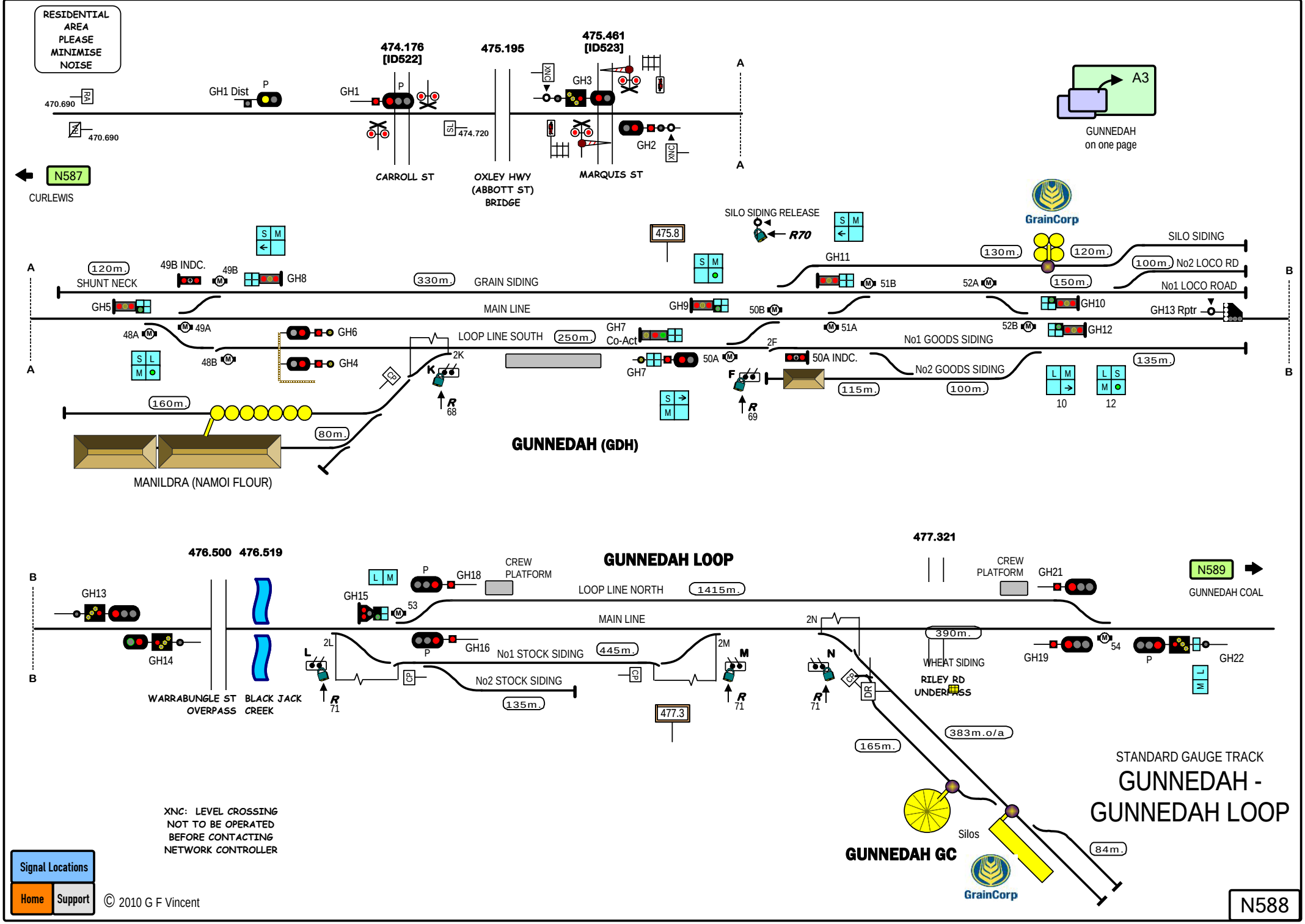
RESIDENTIAL AREA PLEASE MINIMISE NOISE
470.690
GH1 Dist
P
GH1
474.176 [ID522]
475.195
475.461 [ID523]
GH3
GH2
474.720
CARROLL ST
OXLEY HWY (ABBOTT ST) BRIDGE
MARQUIS ST
A3
GUNNEDAH on one page
N587
CURLEWIS
SILO SIDING RELEASE
R70
475.8
GrainCorp
SILO SIDING
No2 LOCO RD
No1 LOCO ROAD
GH13 Rptr
120m.
SHUNT NECK
49B INDC.
49B
GH8
330m.
GRAIN SIDING
GH11
51B
52A
130m.
150m.
GH10
GH5
MAIN LINE
GH9
50B
51A
52B
GH12
48A
49A
48B
GH6
GH4
LOOP LINE SOUTH
250m.
GH7 Co-Act
2K
2F
No1 GOODS SIDING
50A
50A INDC.
No2 GOODS SIDING
115m.
100m.
135m.
10
12
160m.
80m.
GUNNEDAH (GDH)
MANILDRA (NAMOI FLOUR)
476.500
476.519
GUNNEDAH LOOP
477.321
CREW PLATFORM
GH18
GH21
N589
GUNNEDAH COAL
GH13
GH15
53
LOOP LINE NORTH
1415m.
MAIN LINE
2N
390m.
GH14
2L
GH16
No1 STOCK SIDING
445m.
2M
WHEAT SIDING
GH19
54
GH22
No2 STOCK SIDING
135m.
RILEY RD UNDERPASS
WARRABUNGLE ST OVERPASS
BLACK JACK CREEK
477.3
383m.o/a
165m.
STANDARD GAUGE TRACK
GUNNEDAH - GUNNEDAH LOOP
XNC: LEVEL CROSSING NOT TO BE OPERATED BEFORE CONTACTING NETWORK CONTROLLER
Silos
GUNNEDAH GC
84m.
Signal Locations
Home
Support
© 2010 G F Vincent
N588

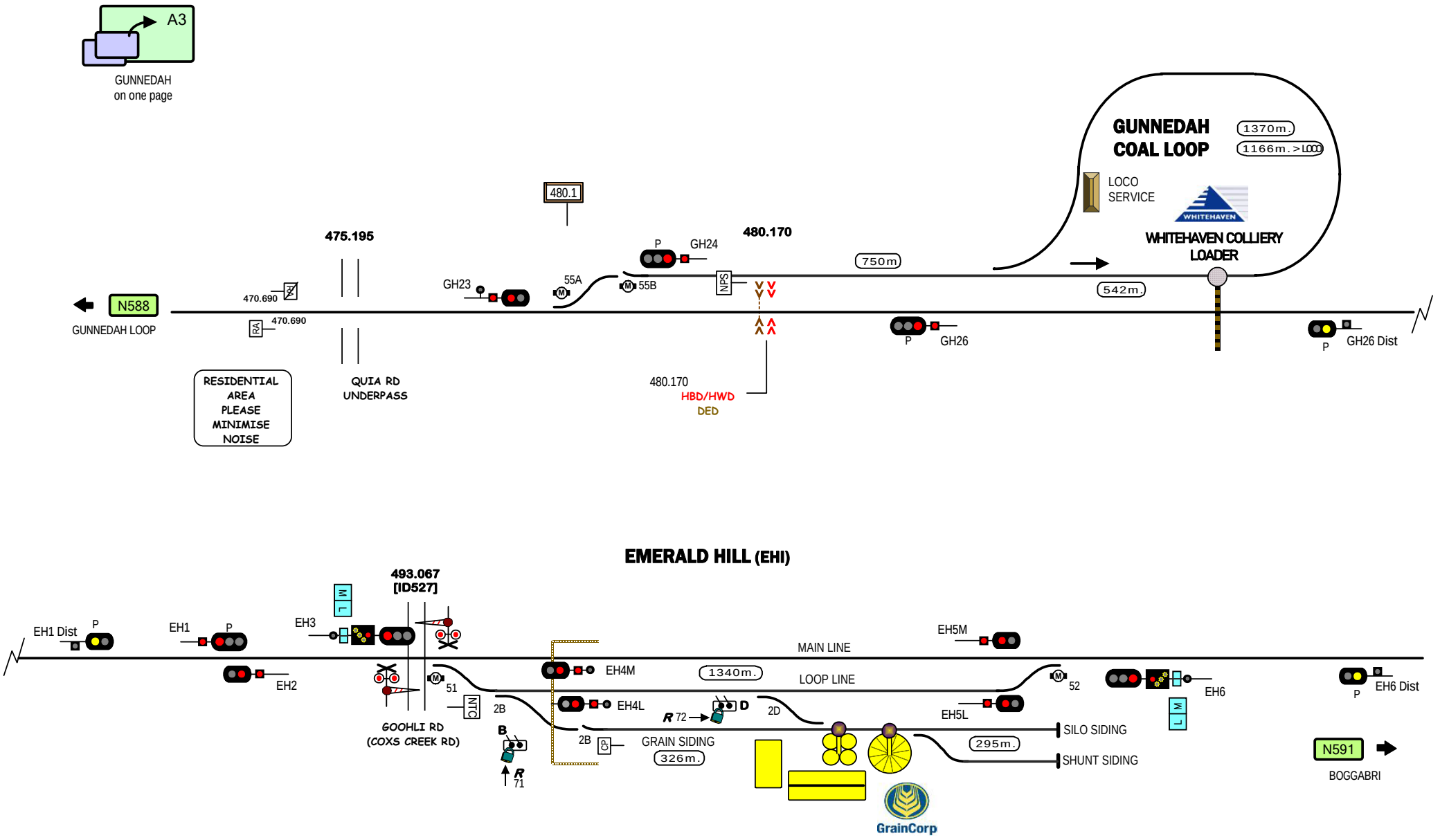

Signal Locations

Home | Support

© 2010 G F Vincent

STANDARD GAUGE TRACK

GUNNEDAH COAL - EMERALD HILL

N589

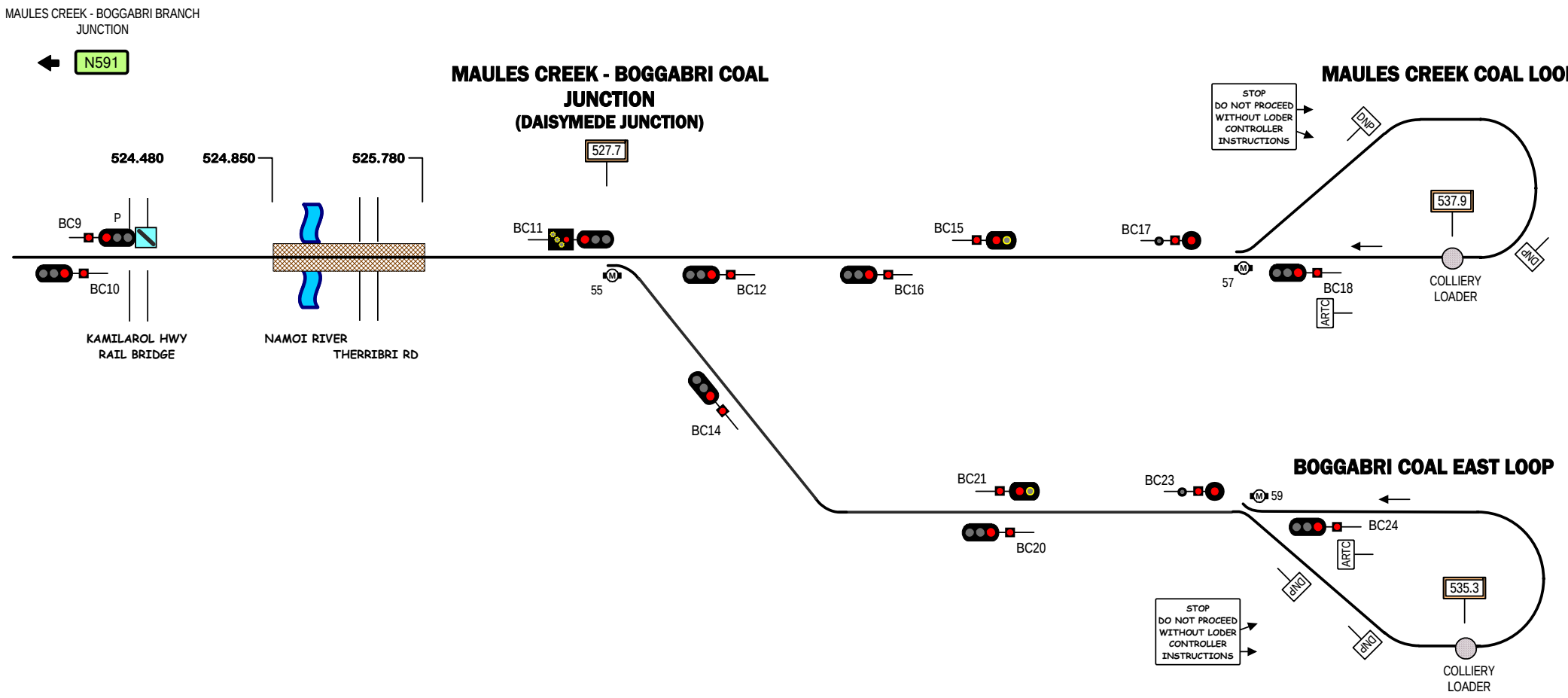

STANDARD GAUGE TRACK

MAULES CREEK - BOGGABRI BRANCH

N590

Signal Locations

Home | Support

© 2015 G F Vincent

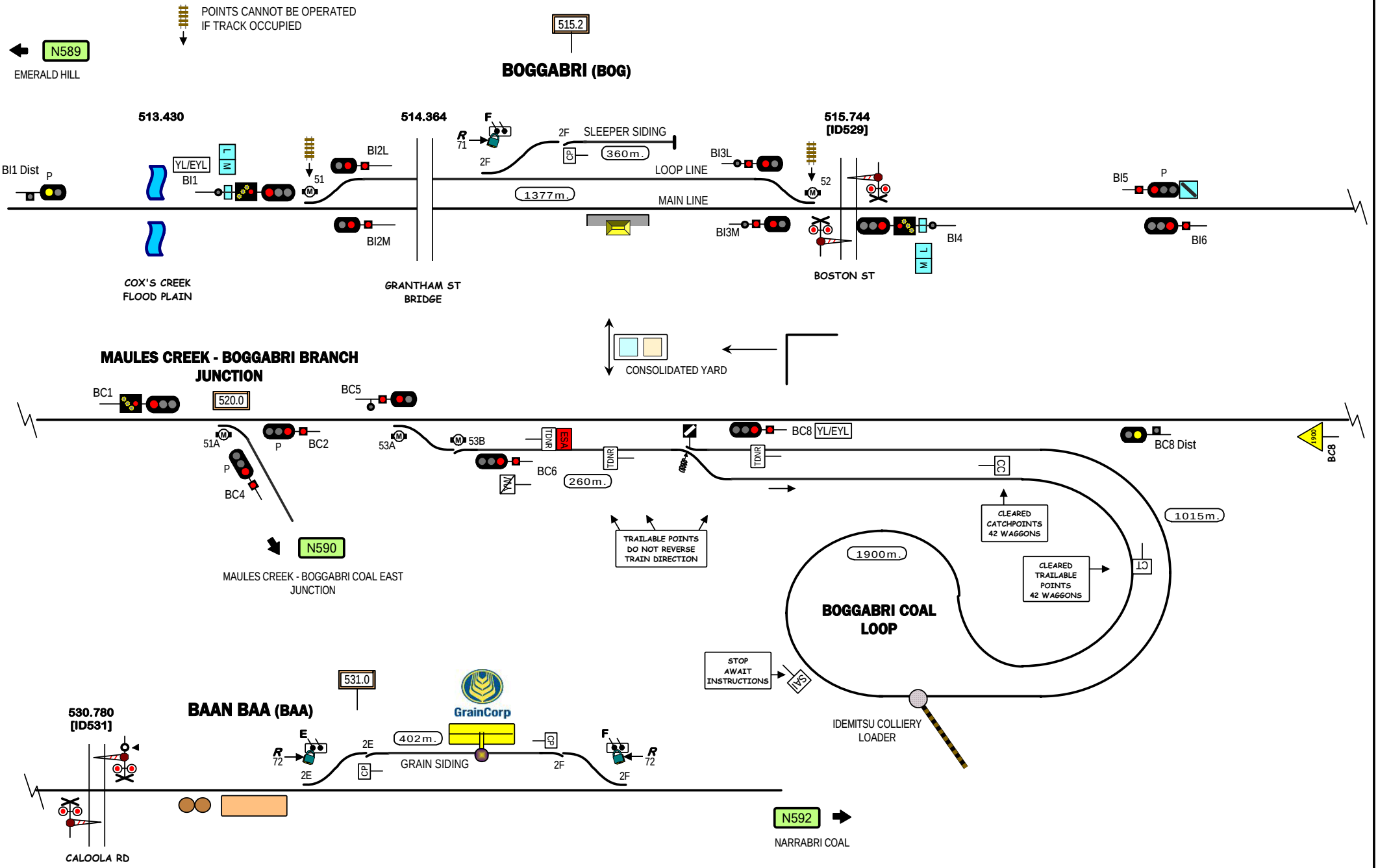

© 2010 G F Vincent

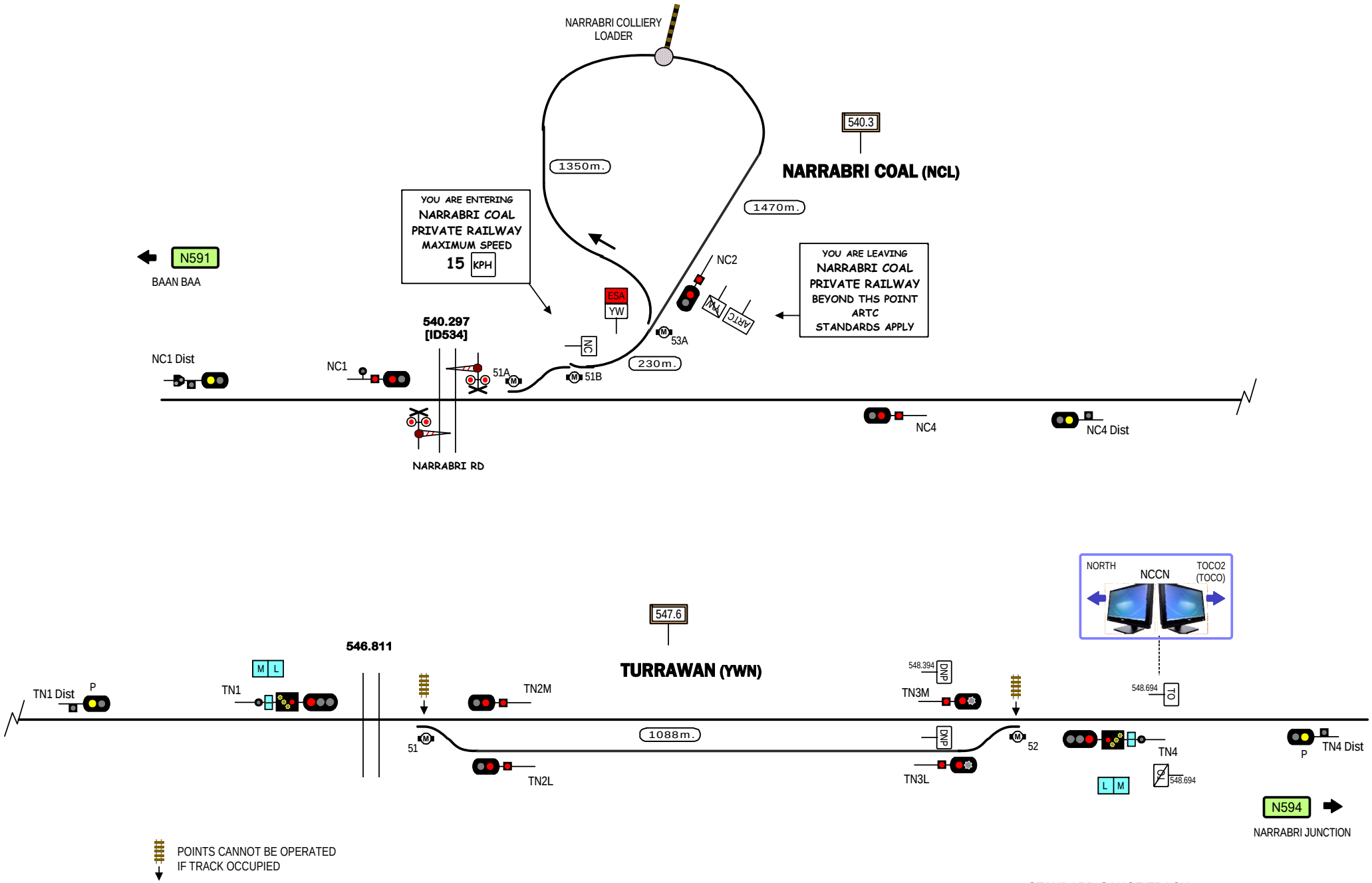

Signal Locations

Home | Support

© 2010 G F Vincent

STANDARD GAUGE TRACK

NARRABRI COAL - TURRAWAN

N592

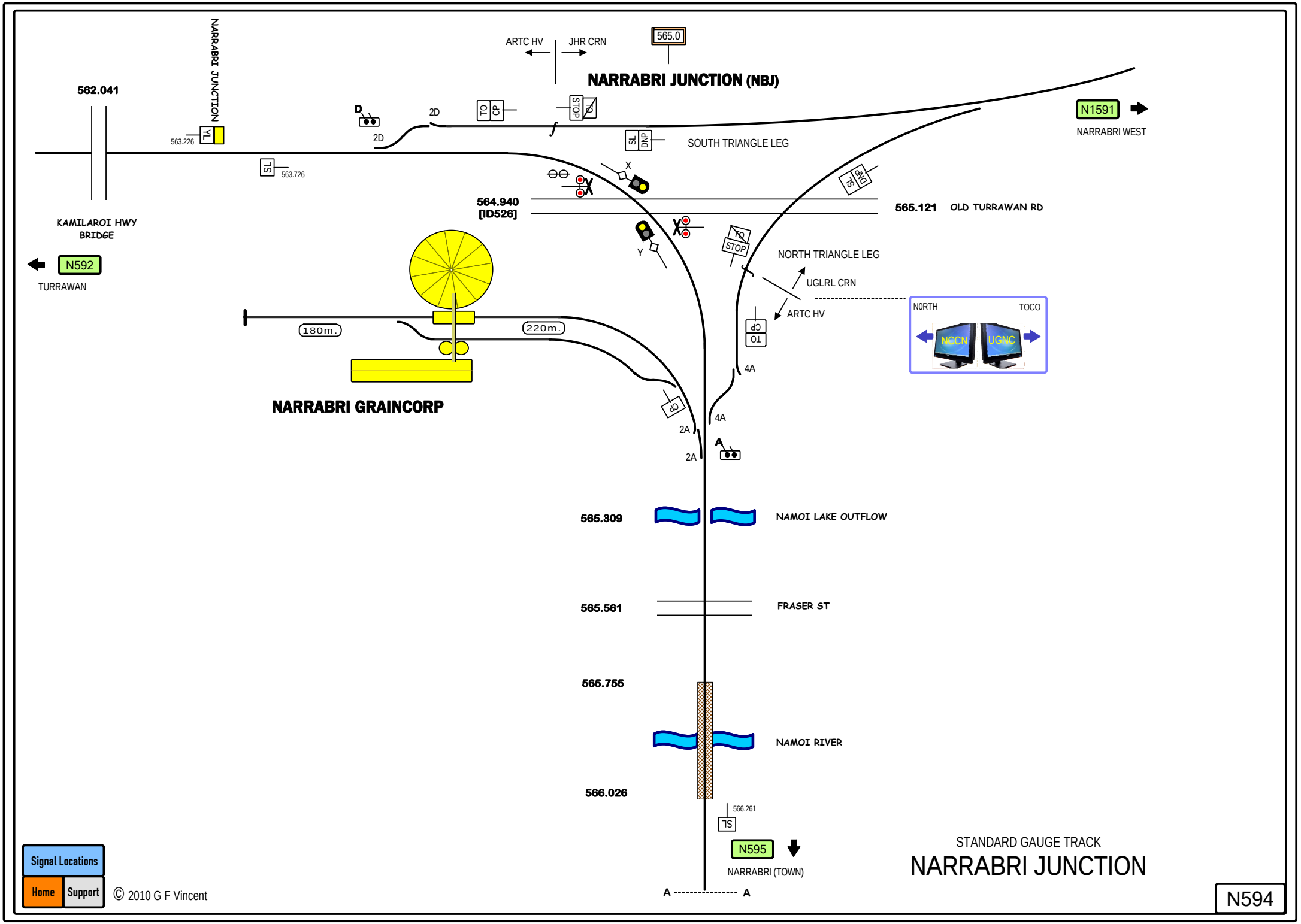

NARRABRI JUNCTION
562.041
563.226
YL
SL
563.726
D
2D
2D
TO
CP
STOP
TO
ARTC HV
JHR CRN
565.0
NARRABRI JUNCTION (NBJ)
SL
DNP
SOUTH TRIANGLE LEG
N1591
NARRABRI WEST
X
Y
564.940
[ID526]
565.121
OLD TURRAWAN RD
KAMILAROI HWY
BRIDGE
N592
TURRAWAN
TO
STOP
NORTH TRIANGLE LEG
UGLRL CRN
ARTC HV
NORTH
TOCO
NCCN
UGNC
180m.
220m.
NARRABRI GRAINCORP
4A
4A
2A
2A
A
565.309
NAMOI LAKE OUTFLOW
565.561
FRASER ST
565.755
NAMOI RIVER
566.026
566.261
SL
N595
NARRABRI (TOWN)
A
A
Signal Locations
Home
Support
© 2010 G F Vincent
STANDARD GAUGE TRACK
NARRABRI JUNCTION
N594

TRAINS WITHOUT TRAIN ORDER TO NARRABRI MUST STOP AND REPLACE MLI 'Z' TO STOP UNTIL A TRAIN ORDER IS ISSUED

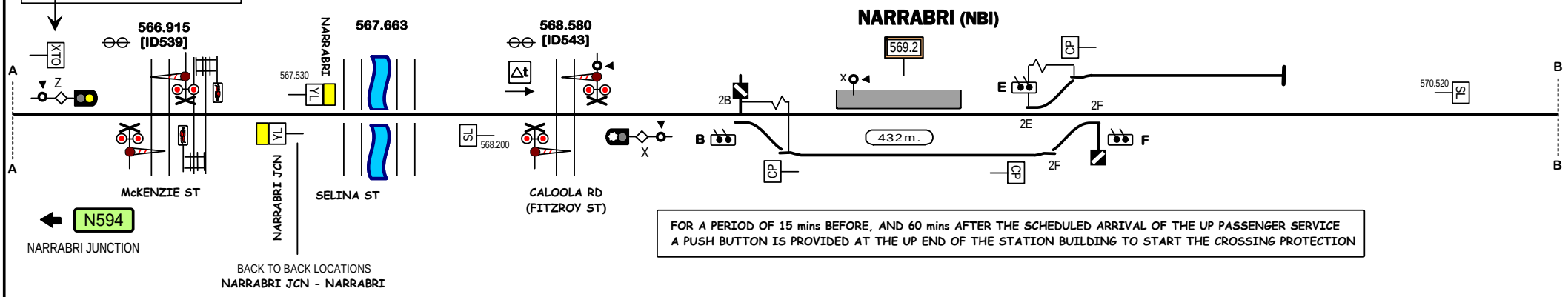

FOR A PERIOD OF 15 mins BEFORE, AND 60 mins AFTER THE SCHEDULED ARRIVAL OF THE UP PASSENGER SERVICE A PUSH BUTTON IS PROVIDED AT THE UP END OF THE STATION BUILDING TO START THE CROSSING PROTECTION

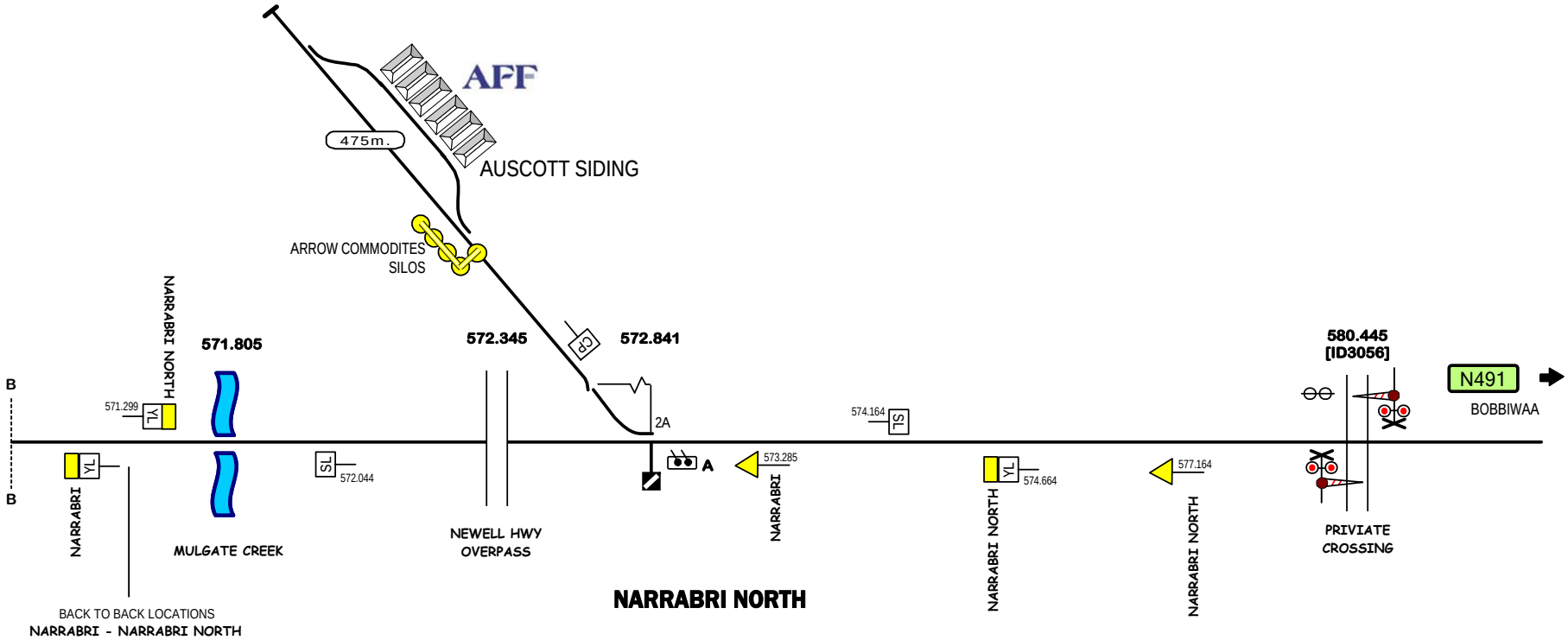

STANDARD GAUGE TRACK

NARRABRI - NARRABRI NORTH

N595

Signal Locations

Home | Support

© 2010 G F Vincent