



Railway Track and Signalling

**ARTC
Defined Interstate Network**

Section: Goobang Junction - Gap

Go to page 2 for index

G F Vincent 2012

Last Revised
6 September 2019

Diagrams: 451, 461, 471

NORTH WEST NSW INTERCONNECTOR TRACK & SIGNAL INDEX

Page	Drawing	Section
1	Cover	<i>Goobang Junction - Gap</i>
2		Index
3	Sect. N3	<i>Goobang Junction - Gap</i>
4	N408	Googang Junction - Goobang North
5	N471	North West Link
6	N472	Goonumbla - Mikibri
7	N473	Peak Hill - Wyanga
8	N474	Narwonah - Narromine East Junction
9	N453	Narromine South- Minore BP
10	N454	Dubbo West - Dubbo
11	N455	Dubbo Yard
12	N456	Troy Junction - Fletcher's Siding
13	N457	Ballimore - Muronburg
14	N458	Elong Elong - Mendooran
15	N459	Merrygoen
16	N460	Neil Rex
17	N461	Binnaway
18	N462	Weetabila - Connemarra
19	N463	Premer - Tamarang
20	N464	Springridge - Bakana
21	N569	Gap

Page	Drawing	Section
------	---------	---------

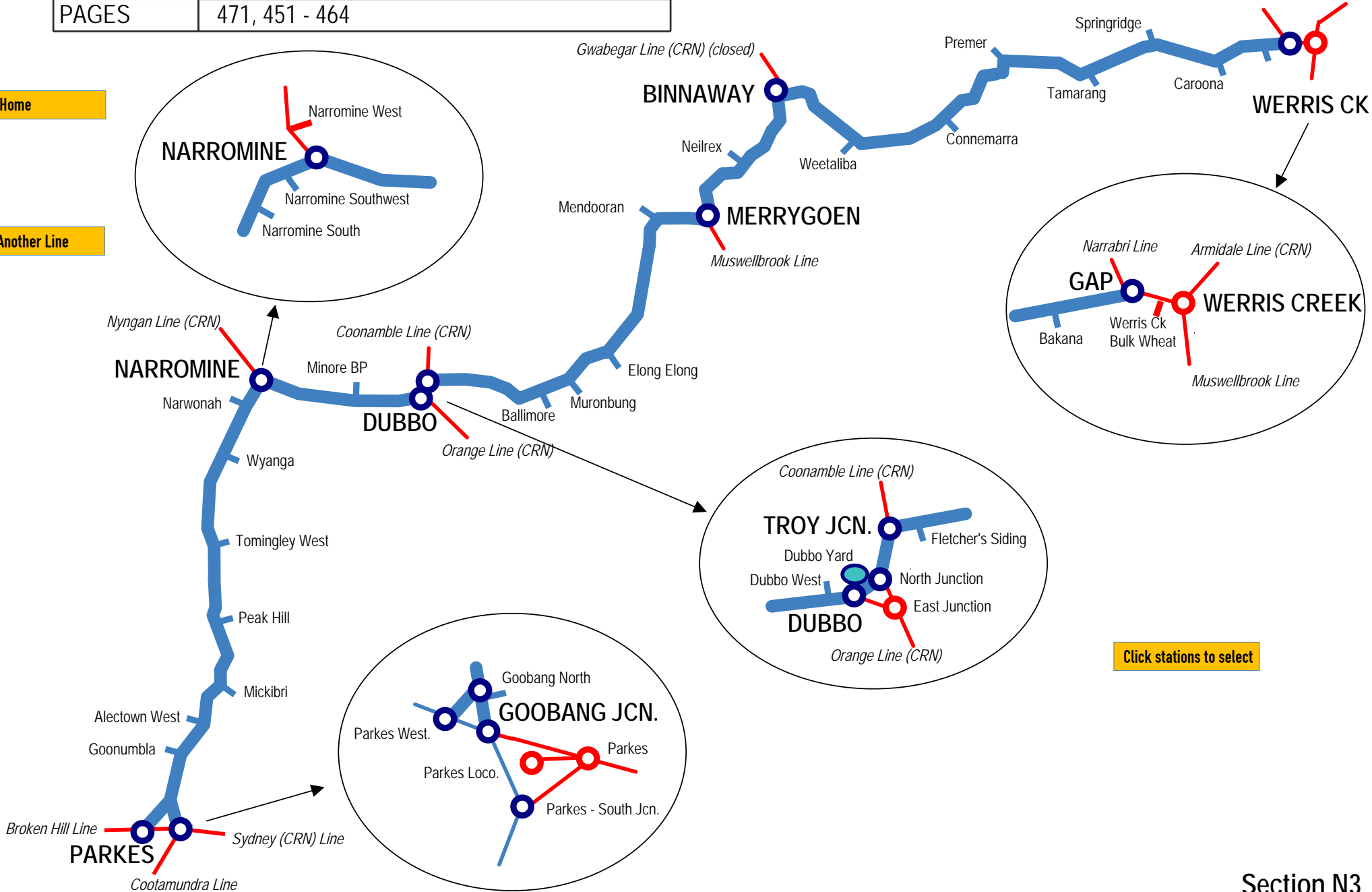
LINE	North West Circumferential
SECTION	Parkes - Werris Creek
PAGES	471, 451 - 464

New South Wales



Home

Another Line



Click stations to select

GOONUMBLA
(NARROMINE / DUBBO / BINNARWAY LINE)

N451

GOOBANG NORTH
452.653
450.653
450.000

GOOBANG NORTH

BROLGAN RD

449.850
[ID27]

449.171
GOOBANG



GJ144

GOOBANG NORTH
449.164

N412

PARKES SCT

GJ148

GJ147

7R

230

4R

3R

GJ143

R226

448.5

R225

GJ138

GJ136

223

GJ134

GJ148

1870m

1043m

LOOP

MAIN

"SMART PASS"

232

GJ145

R227

GOOBANG JUNCTION (GBD)



to Parkes Sig. PS78
JH Slot PS106

447.136
[ID89]

GJ126

447.100

CRN line to
ORANGE / SYDNEY
PARKES →
N1450

B

222B

222A

GJ133

GJ124

GJ127

B

221

GJ131

GJ125

B J

B L M

BLAXLAND ST

N415

GOOBANG JUNCTION SOUTH
(COOTAMUNDRA LINE)

STANDARD GAUGE TRACK

GOOBANG JUNCTION - PARKES TRIANGLE

Signal Locations	
Home	Support

© 2007 G F Vincent

N413

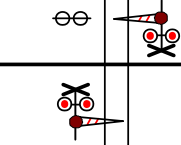
↑ N408

PARKES SCT

← N446

GOOBANG NORTH

452.53
[ID43]



HENRY PARKES WAY

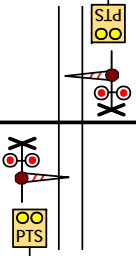
452.653

GOOBANG NORTH

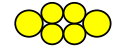
465.6

GOONUMBLA (GNM)

465.276
[ID100]



BOGAN RD



Northpark Mine
Hardstand Loading Area

720m.

1850m.

PROPOSED with INLAND RAIL

N472

ALECTOWN WEST

THIS LINE IS CURRENTLY UNDER RECONSTRUCTION
ASSUMED CONFIGURATIONS

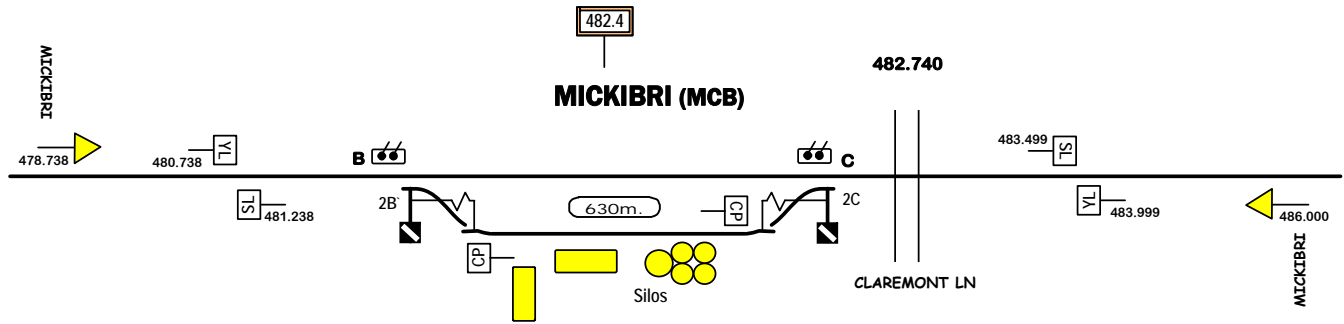
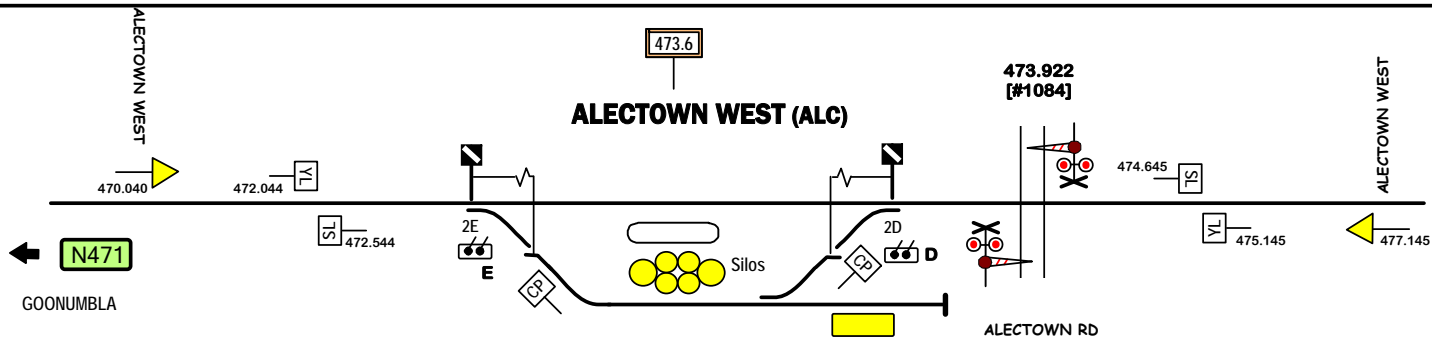
Signal Locations

Home Support

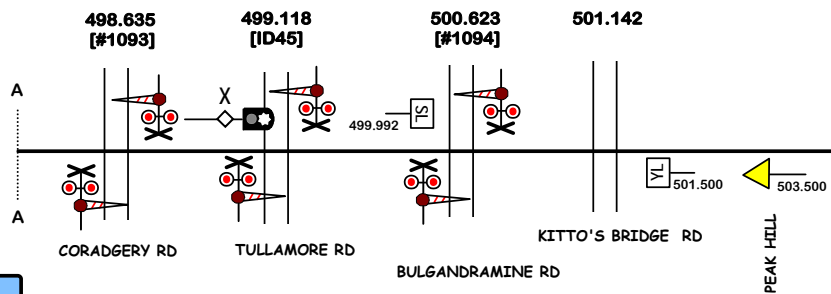
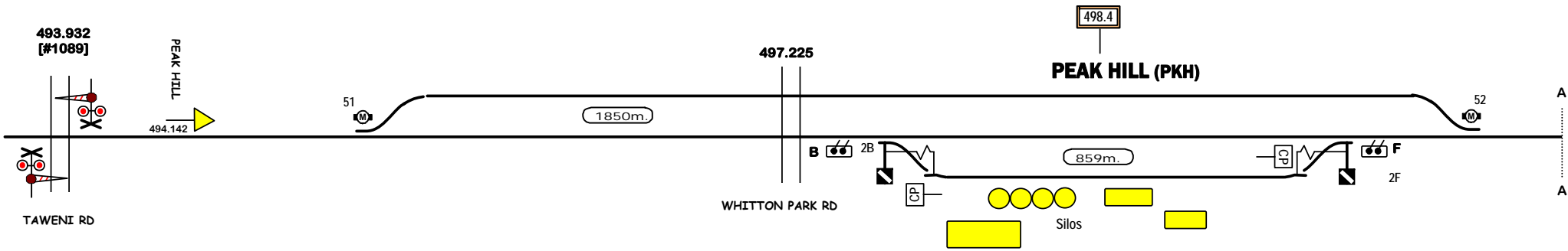
© 2019 G F Vincent

STANDARD GAUGE TRACK
NORTH WEST LINK - GOONUMBLA

N471



THIS LINE IS CURRENTLY UNDER RECONSTRUCTION
ASSUMED CONFIGURATIONS



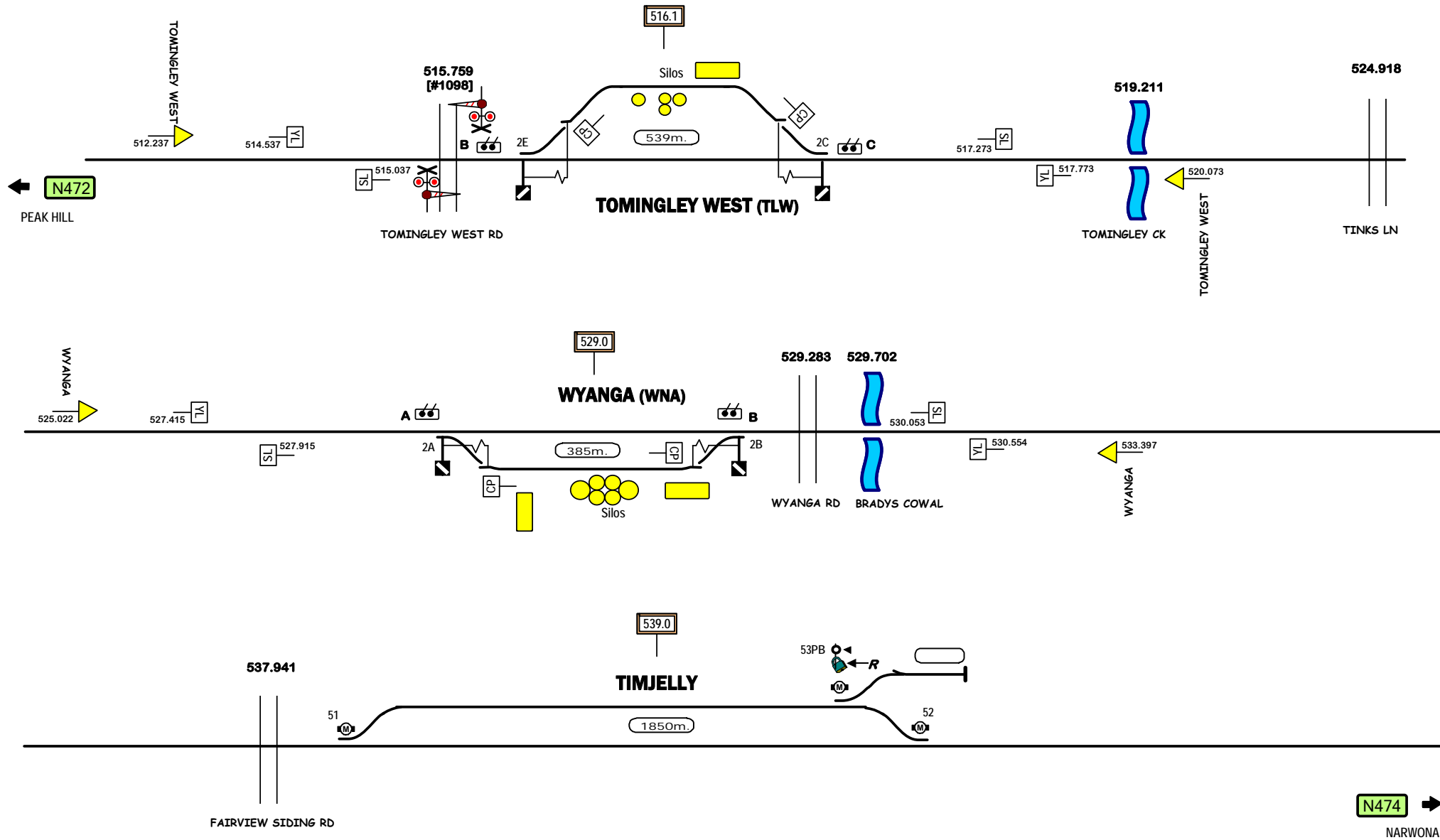
Signal Locations

Home Support

© 2019 G F Vincent

STANDARD GAUGE TRACK
ALECTOWN WEST - PEAK HILL

N472

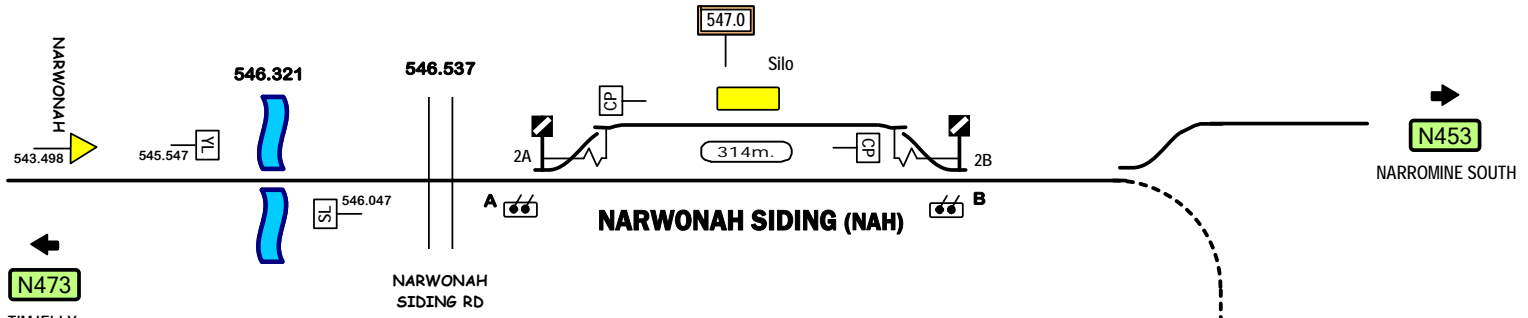


THIS LINE IS CURRENTLY UNDER RECONSTRUCTION
ASSUMED CONFIGURATIONS

STANDARD GAUGE TRACK
TOMINGLEY WEST - TIMJELLY

Signal Locations

Home Support



THIS LINE IS CURRENTLY UNDER RECONSTRUCTION

PROPOSED JUNCTION WITH
DIN NARROMINE - DUBBO LINE
YET TO BE DEVELOPED

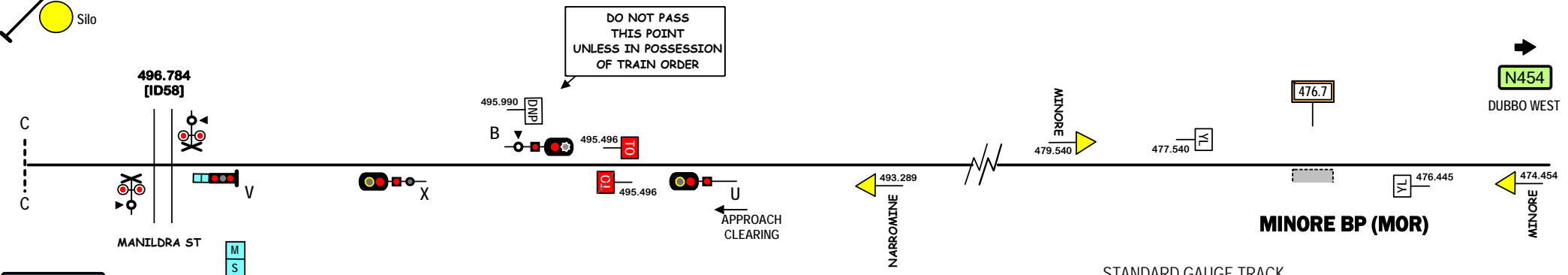
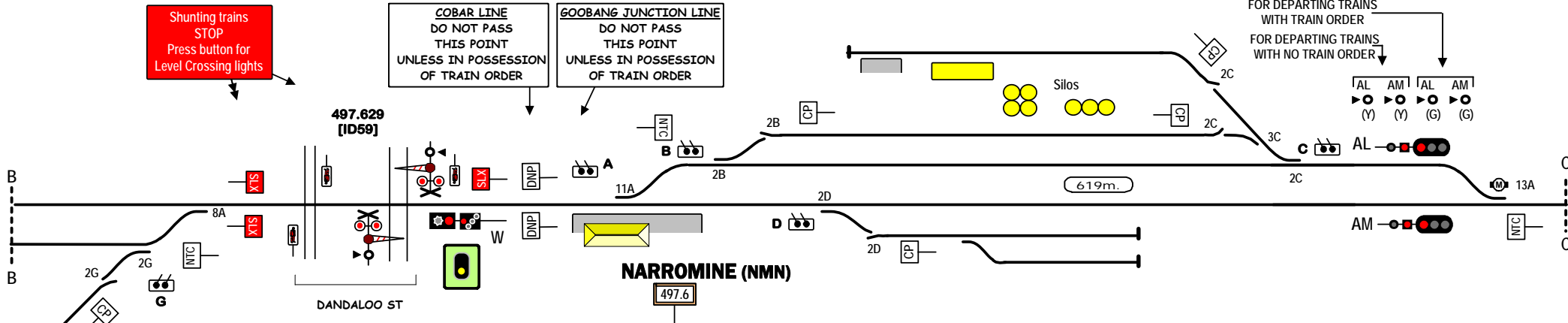
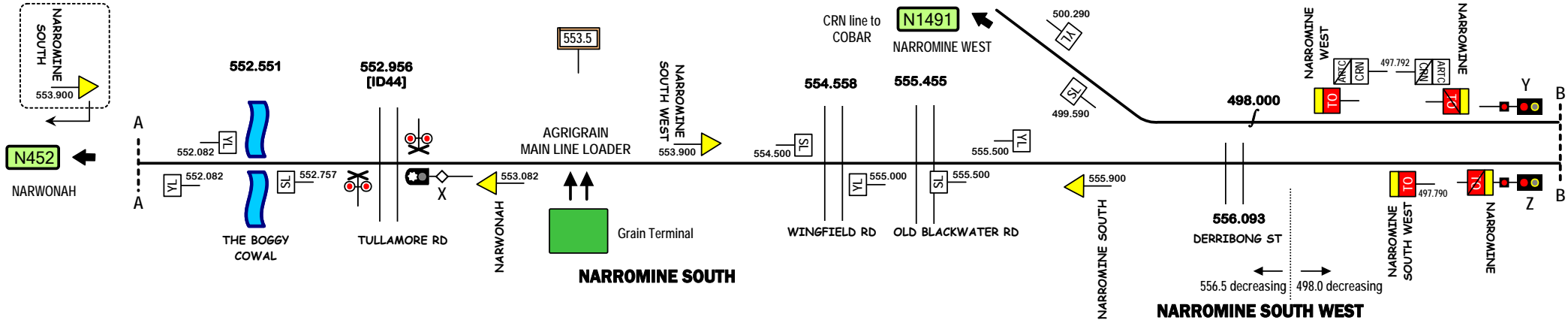
N475
future

Signal Locations	
Support	
Home ILR-P2N	Home ILR-N2N

© 2019 G F Vincent

STANDARD GAUGE TRACK
NARWONAH - NARROMINE EAST JUNCTION

N474



Shunting trains
STOP
Press button for
Level Crossing lights

COBAR LINE
DO NOT PASS
THIS POINT
UNLESS IN POSSESSION
OF TRAIN ORDER

GOOBANG JUNCTION LINE
DO NOT PASS
THIS POINT
UNLESS IN POSSESSION
OF TRAIN ORDER

FOR DEPARTING TRAINS
WITH TRAIN ORDER
FOR DEPARTING TRAINS
WITH NO TRAIN ORDER

DO NOT PASS
THIS POINT
UNLESS IN POSSESSION
OF TRAIN ORDER

Signal Locations

Home Support

© 2007 G F Vincent

STANDARD GAUGE TRACK
NARROMINE SOUTH - MINORE BP

N453

DUBBO WEST
467.205


N453

← MINORE

464.195 [ID56]
463.196 462.976 462.910 462.687

MITCHELL HWY
NEWELL HWY
BLIGH ST
MACQUARIE ST
MACQUARIE RIVER

DUBBO WEST

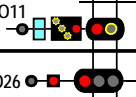
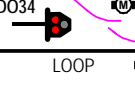
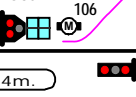
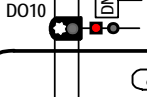
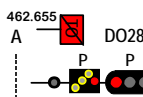


462.324 [ID98]

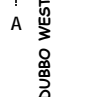
DUBBO YARD
N455

461.640 [ID101]

462.544




462.655



BRISBANE ST
PED XING

DUBBO (DB0)

462.2



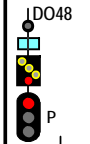
FITZROY ST

FITZROY STREET
RAILWAY
LEVEL CROSSING

OPEN
CLOSED

N456

TROY



Shunting trains
STOP
Press button for
Level Crossing lights.
Must press a cancel
button after
train movement

COBBORAH RD

462.280 [ID68]

DUBBO NORTH JUNCTION

461.8 increasing
461.6 increasing

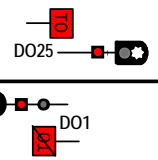
461.845
ARTC <> JH

2L YARD- see drawing N455

461.790
ARTC <> JH

DUBBO EAST JUNCTION

B
B



CRN line to
ORANGE

→ WONGARBON

N1483

STANDARD GAUGE TRACK

DUBBO

See also DUBBO YARD N455

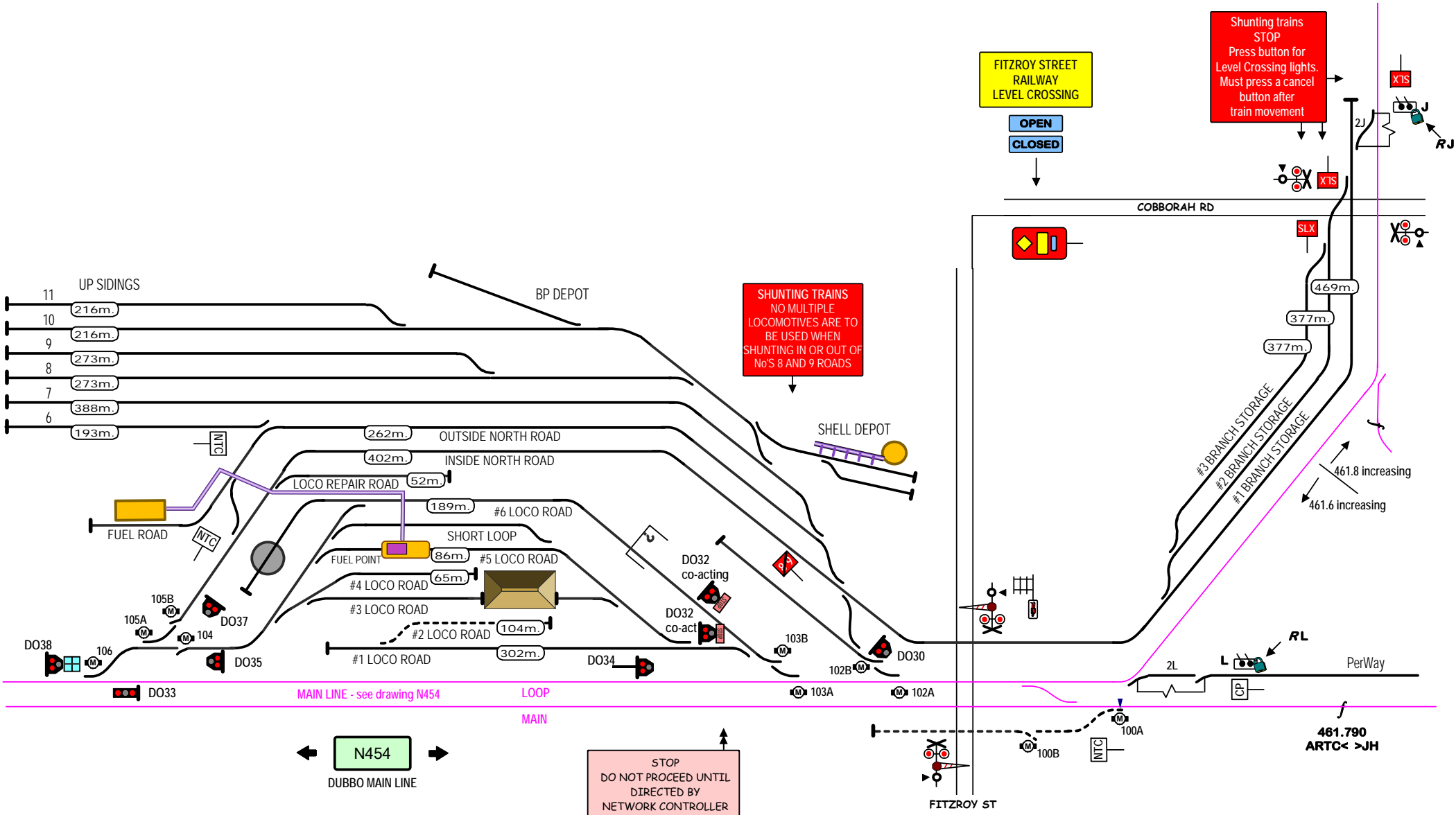
Signal Locations

Home Support

© 2007 G F Vincent

NOTE: Track continuing on
drawing N1482 is presented
in the opposite direction

N454



Signal Locations

Home Support

© 2007 G F Vincent

STANDARD GAUGE TRACK
DUBBO YARD

N455

TROY JUNCTION (TRJ)

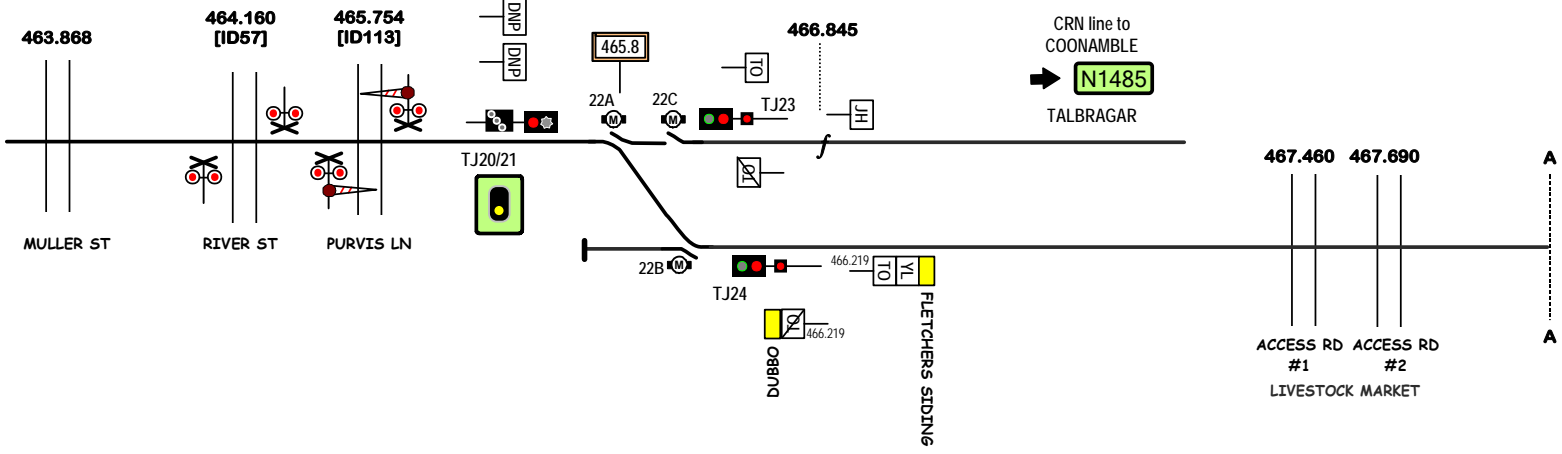
MERRYGOEN LINE
DO NOT PASS
THIS POINT
UNLESS IN POSSESSION
OF TRAIN ORDER

COONAMBLE LINE
DO NOT PASS
THIS POINT
UNLESS IN POSSESSION
OF TRAIN ORDER



CRN line to
COONAMBLE
→ **N1485**
TALBRAGAR

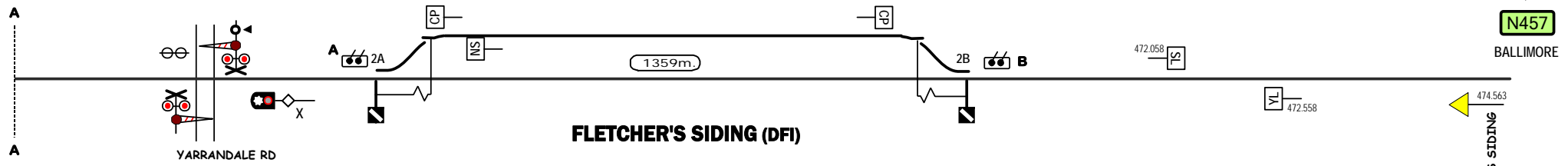
← **N454**
DUBBO



NO TRAINS OR WAGONS
TO BE STOWED
PAST THIS POINT

469.0

468.721
[ID60]



FLETCHER'S SIDING (DFI)

STANDARD GAUGE TRACK

TROY JUNCTION - FLETCHER'S SIDING

Signal Locations

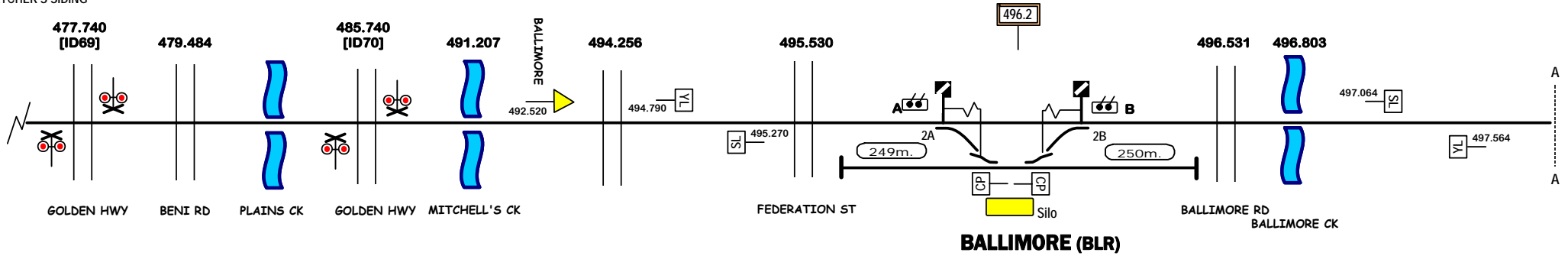
Home Support

© 2007 G F Vincent

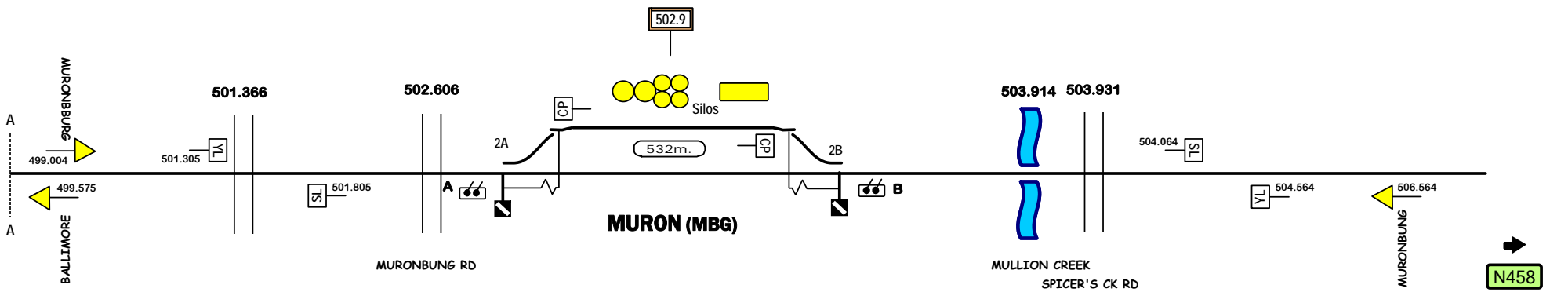
N456

← N456

FLETCHER'S SIDING



BALLIMORE (BLR)



MURON (MBG)

STANDARD GAUGE TRACK
BALLIMORE - MURONBURG

Home Support

© 2007 G F Vincent

N457

← N457

MURONBUNG

509.348



BARONGUMBLE CK

ELONG ELONG

510.262

512.337

512.877

514.4

ELONG ELONG (ELG)

A

515.635

D

516.136

518.136

ELONG ELONG

B

2B

2C

632m.

2E

2D

325m.

C

E

Silo

MENDOORAN

547.891

549.891

550.515

551.9

552.138

552.941

555.882

555.545

553.420

MENDOORAN

WALLAROO RD

A

2A

615m.

2B

B

YARROW RD

Silos

MENDOORAN (MNO)

→ N459

MERRYGOEN

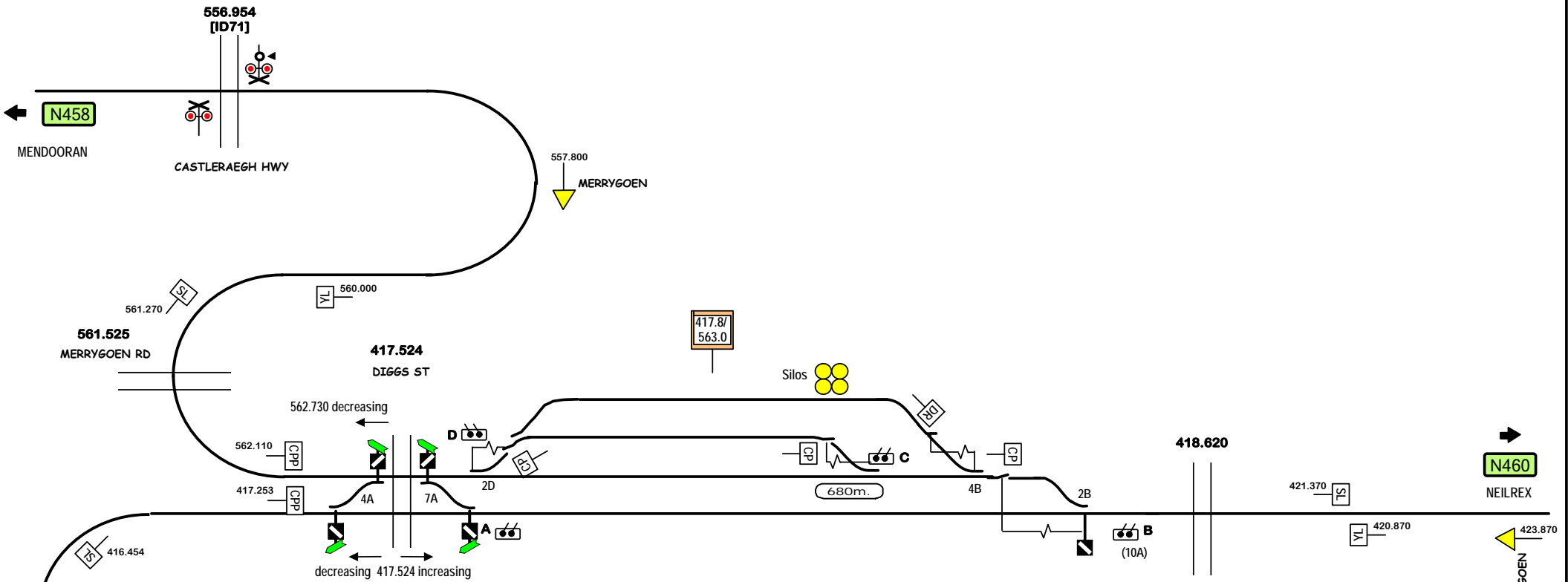
STANDARD GAUGE TRACK

ELONG ELONG - MENDOORAN

Home Support

© 2007 G F Vincent

N458



MERRYGOEN (MRG)

STANDARD GAUGE TRACK
MERRYGOEN

← N459
MERRYGOEN

NEILREX
434.192

434.192
434.717

2C
C

435.5

4.62m.

Silo

2D
D

436.092

436.673

437.373

NEILREX
439.373

→ N461
BINNAWAY

NEILREX (NLX)

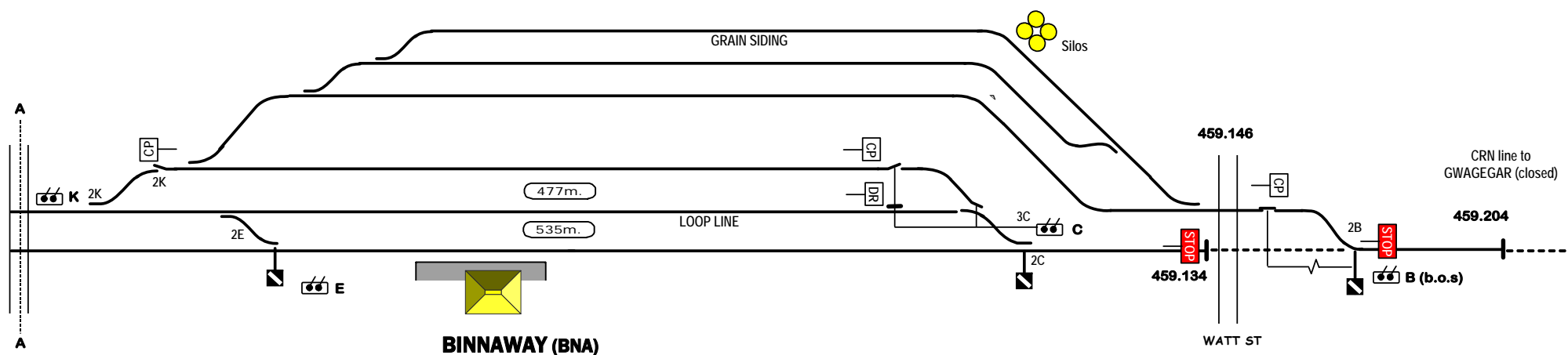
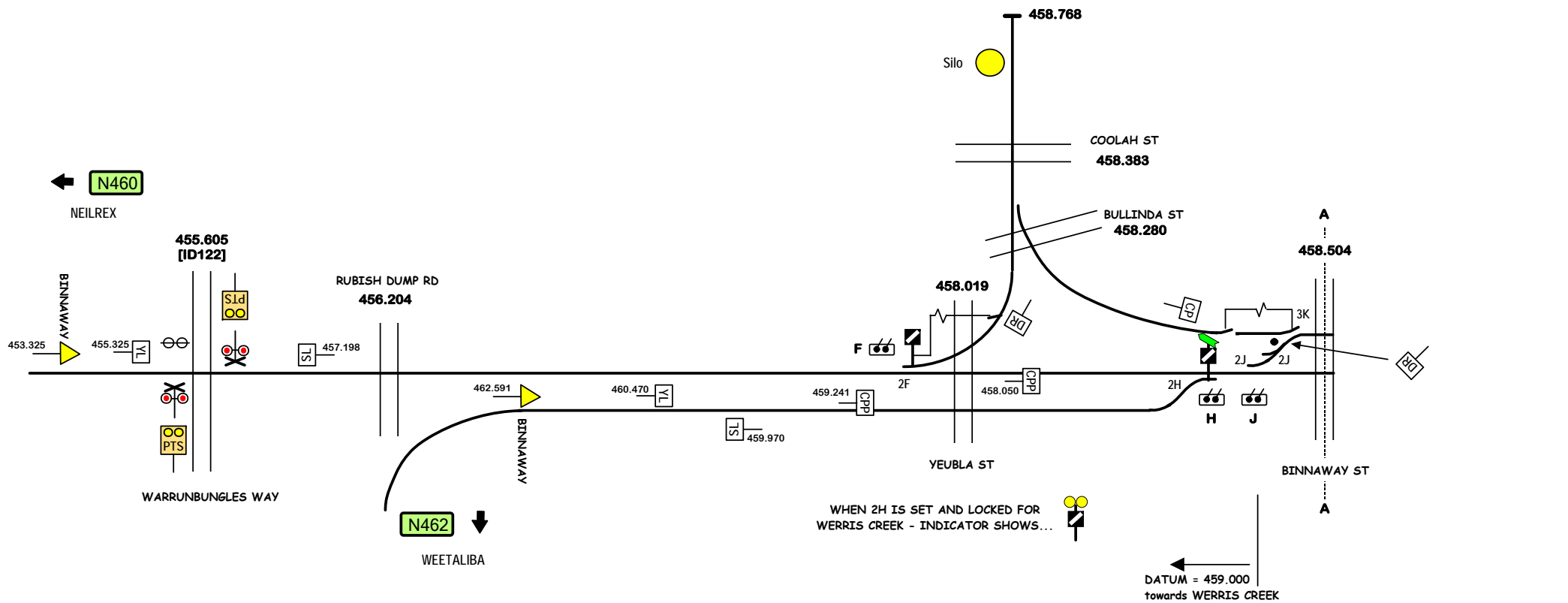
Signal Locations

Home Support

© 2007 G F Vincent

STANDARD GAUGE TRACK
NEILREX

N460



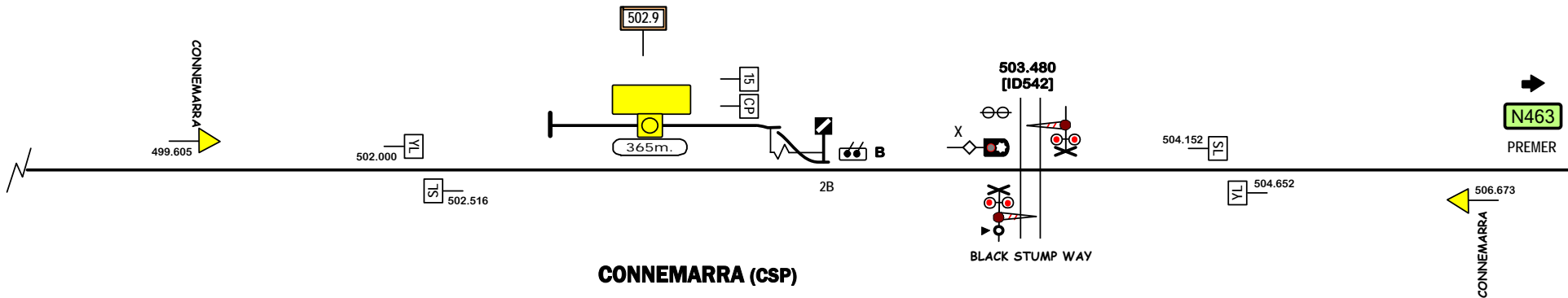
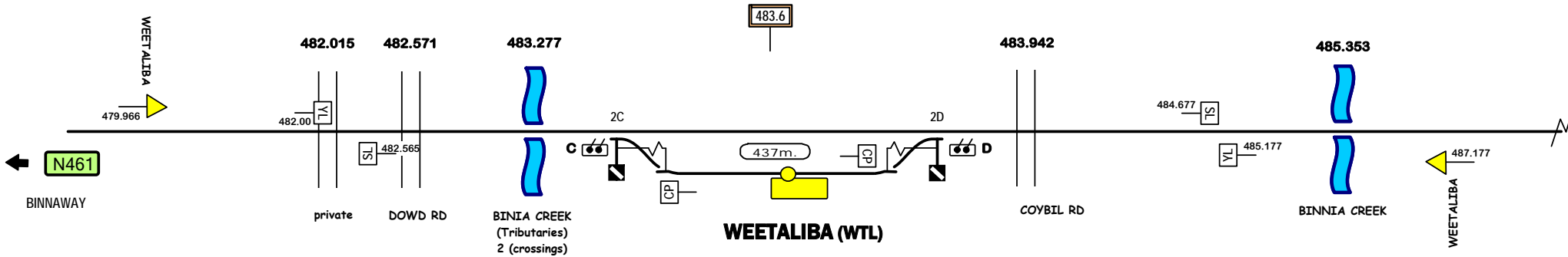
Signal Locations

Home Support

© 2007 G F Vincent

STANDARD GAUGE TRACK
BINNAWAY

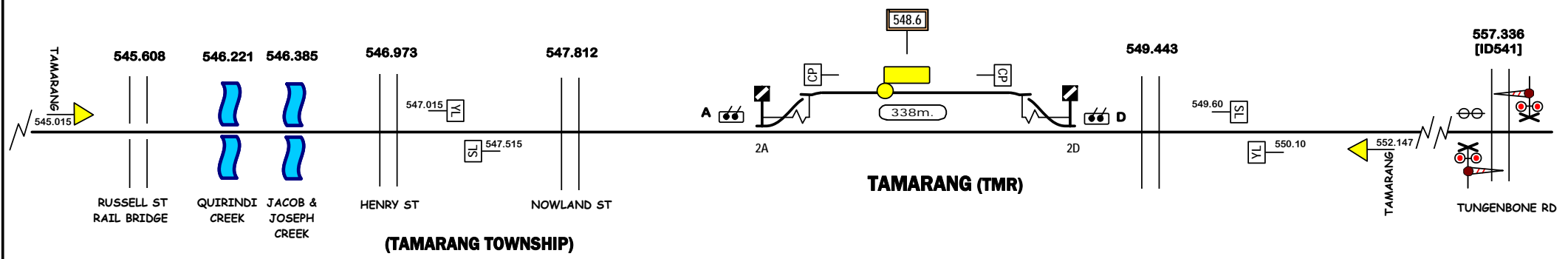
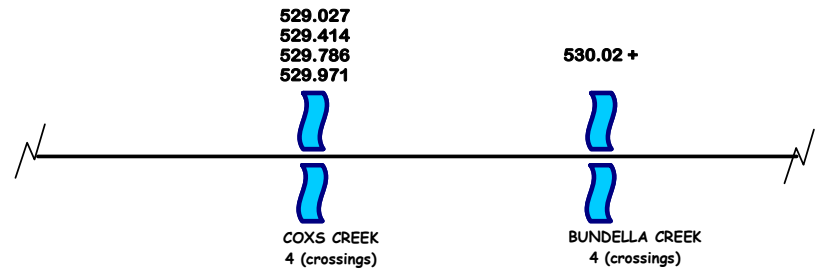
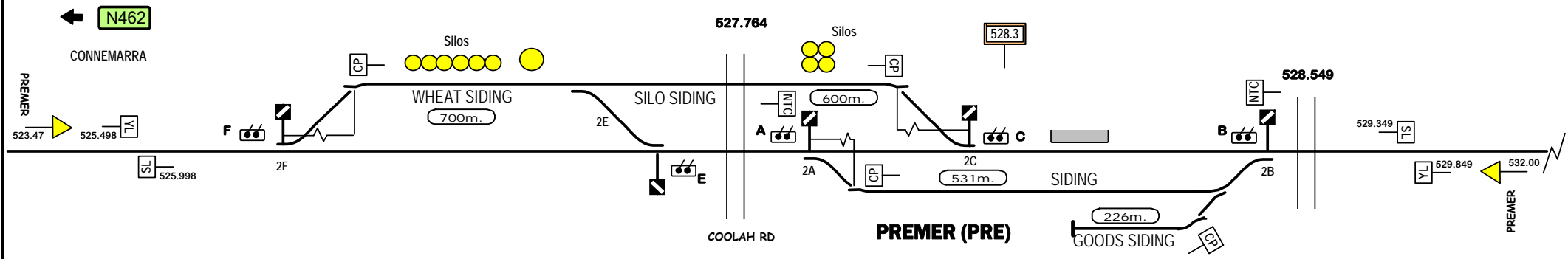
N461



STANDARD GAUGE TRACK
WEETALIBA - CONNEMARRA

Signal Locations
 Home Support

© 2007 G F Vincent



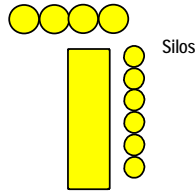
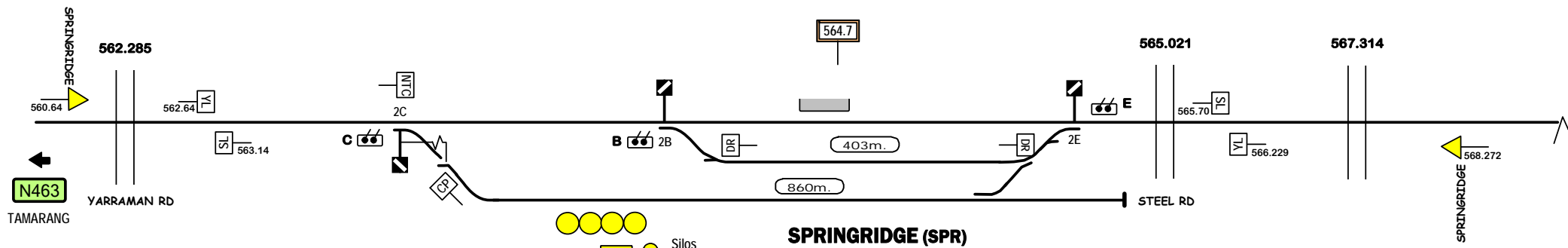
Signal Locations
 Home Support

© 2007 G F Vincent

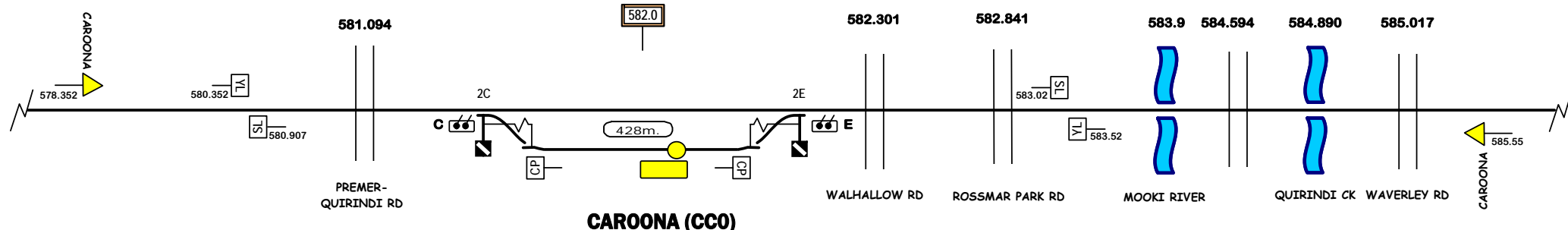
STANDARD GAUGE TRACK
PREMER - TAMARANG

N464 →
 SPRINGRIDGE

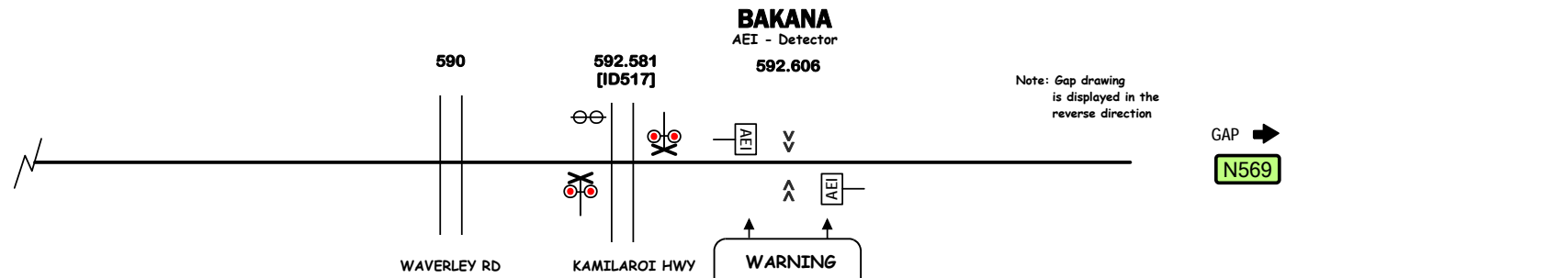
N463



SPRINGRIDGE (SPR)



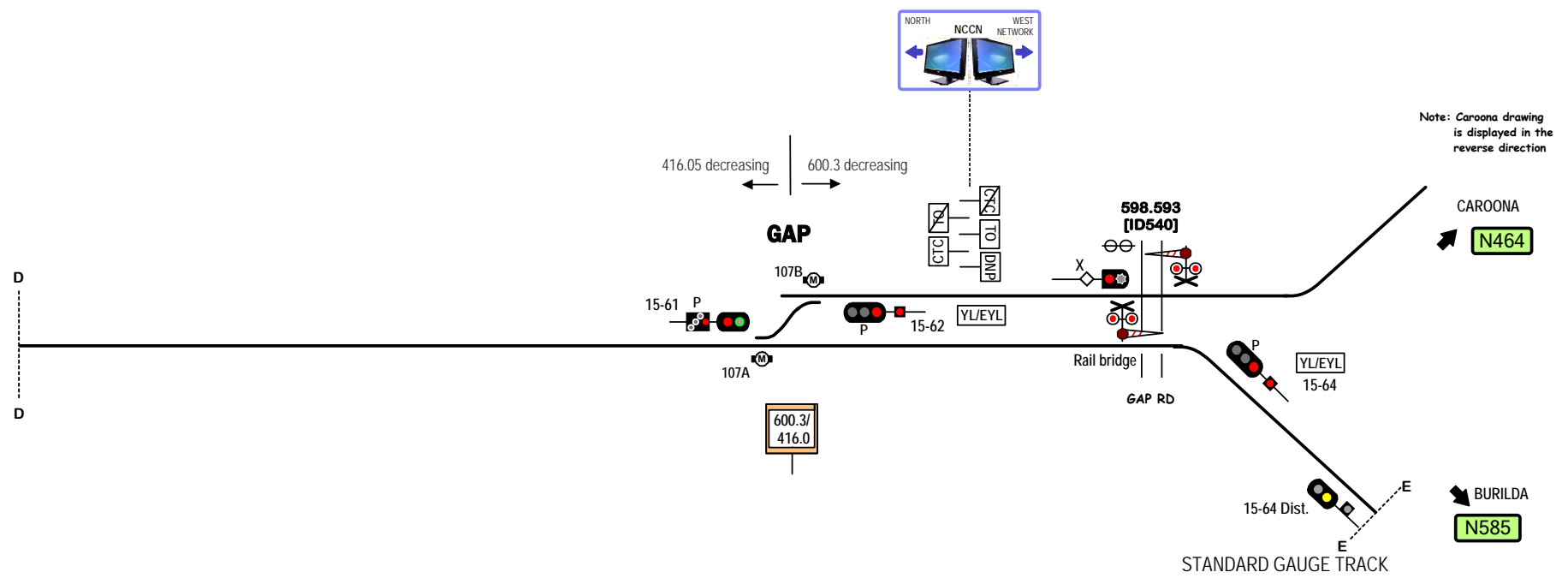
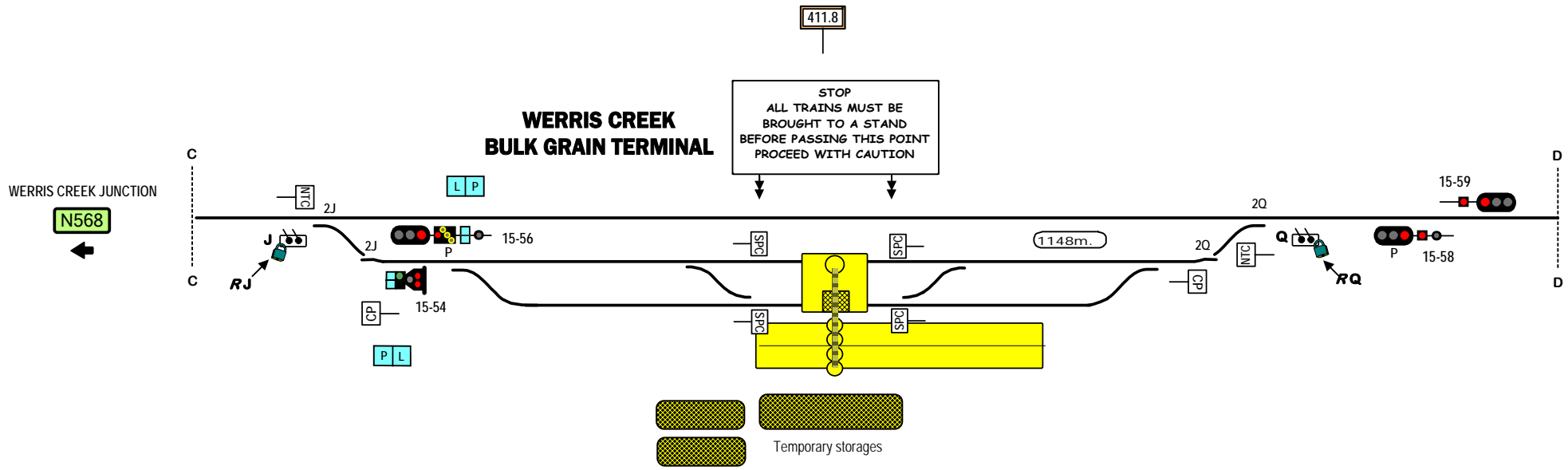
CAROONA (CCO)



WARNING
 Bakana - AEI
 592.606 km
 NO TRACKWORK
 IN THIS AREA
 Without approval from
 RIC TMS Unit Manager
 Pager: -----

STANDARD GAUGE TRACK
SPRINGRIDGE - BAKANA

Signal Locations
 Home Support



Signal Locations

Home Support

© 2008 G F Vincent

N569