Railway Track and Signalling

ARTC
Defined Interstate Network

Section: NSW North Coast & Qld

Go to page 2 for index

Revised
12 Aug 2025

Diagrams: 341

G F Vincent 2011

NORTH COAST TRACK & SIGNAL INDEX

Page	Drawing	Section
1	Cover	*North Coast*
2		Index
3	Sect. L	*North Coast*
4	N507	Maitland
5	N301	Telarah
6	N302	Mindaribba - Martins Creek
7	N303	Kilbride - Wirragulla
8	N304	Dungog -Stroud Road
9	N305	Weismantels BP - North Craven
10	N306	Berrico - Bulliac
11	N307	Bundook - Killawarra
12	N308	Wingham - Taree
13	N309	Kundle Kundle - Coopernook
14	N310	Johns River - Kerewong
15	N311	Wauchope
16	N312	Telegraph Point - Kundabung
17	N313	Kempsey - Tamban
18	N314	Euangi - Urunga
19	N315	Raleigh - Coffs harbour
20	N316	Landrigans - Nana Glen
21	N317	Glenreagh - Braunstone
22	N318	Grafton
23	N319	Koolkhan - Lawrence Road
24	N320	Rappville - Leeville
25	N321	Casino

Page	Drawing	Section
		Queensland Access
26	N322	Nammoona - Kyogle Loop
27	N323	Wiangaree - Queensland Border (tunnel)
		Private Yards and Terminals NSW)
28	N331	Paterson *(Rail Motor Society)*
29	N332	Martins Creek Quarry *(Daracon)*
28	*Sect. L1*	*NSW Border - Acacia Ridge*
29	Q341	NSW Border - Glenapp
30	Q342	Tamrookum
31	Q343	Bromleton
32	Q344	(Kagaru)
33	Q345	Greenbank - Acacia Ridge
34	*Sect L2*	*Brisbane Freight (QR territory)*
35	B354	Acacia Ridge - Rocklea
36	B355	Clapham - Yeerongpilly
37	B356	Yeronga - Dutton Park Junction
38	B357	(Burranda) - (Cannon Hill)
39	B358	Murarrie - Lytton Junction
40	B359	Whyte Island - Fishermans Islands
		Private Yards and Terminals QLD)
42	Q360	Acacia Ridge *(Aurizon)*
43	Q361	Bromelton *(SCT)*

LINE	North Coast Line
SECTION	Maitland - Queensland Border
PAGES	301 - 323, 331 - 332

New South Wales

Home

Another Line

Click stations to select

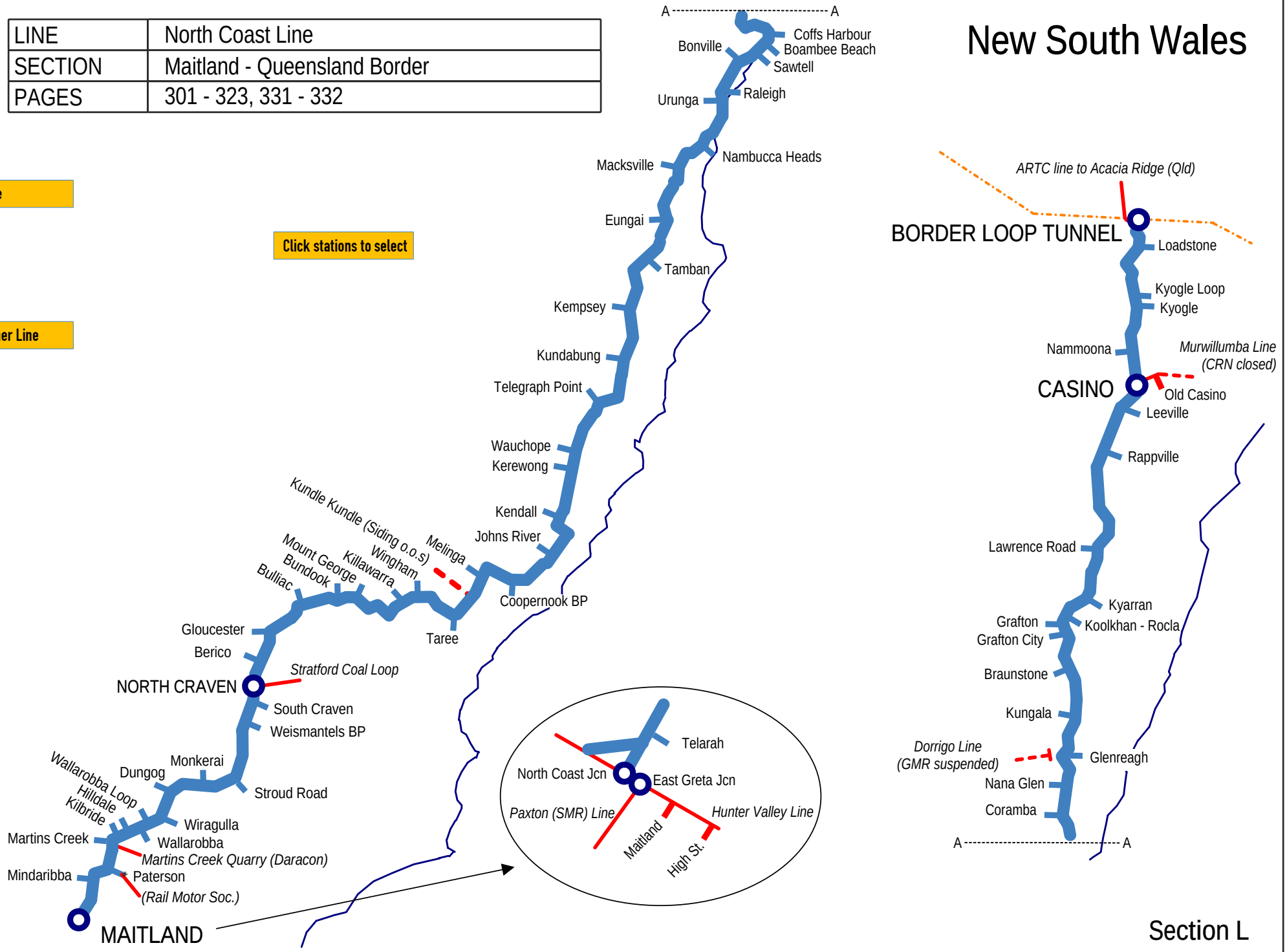

Section L

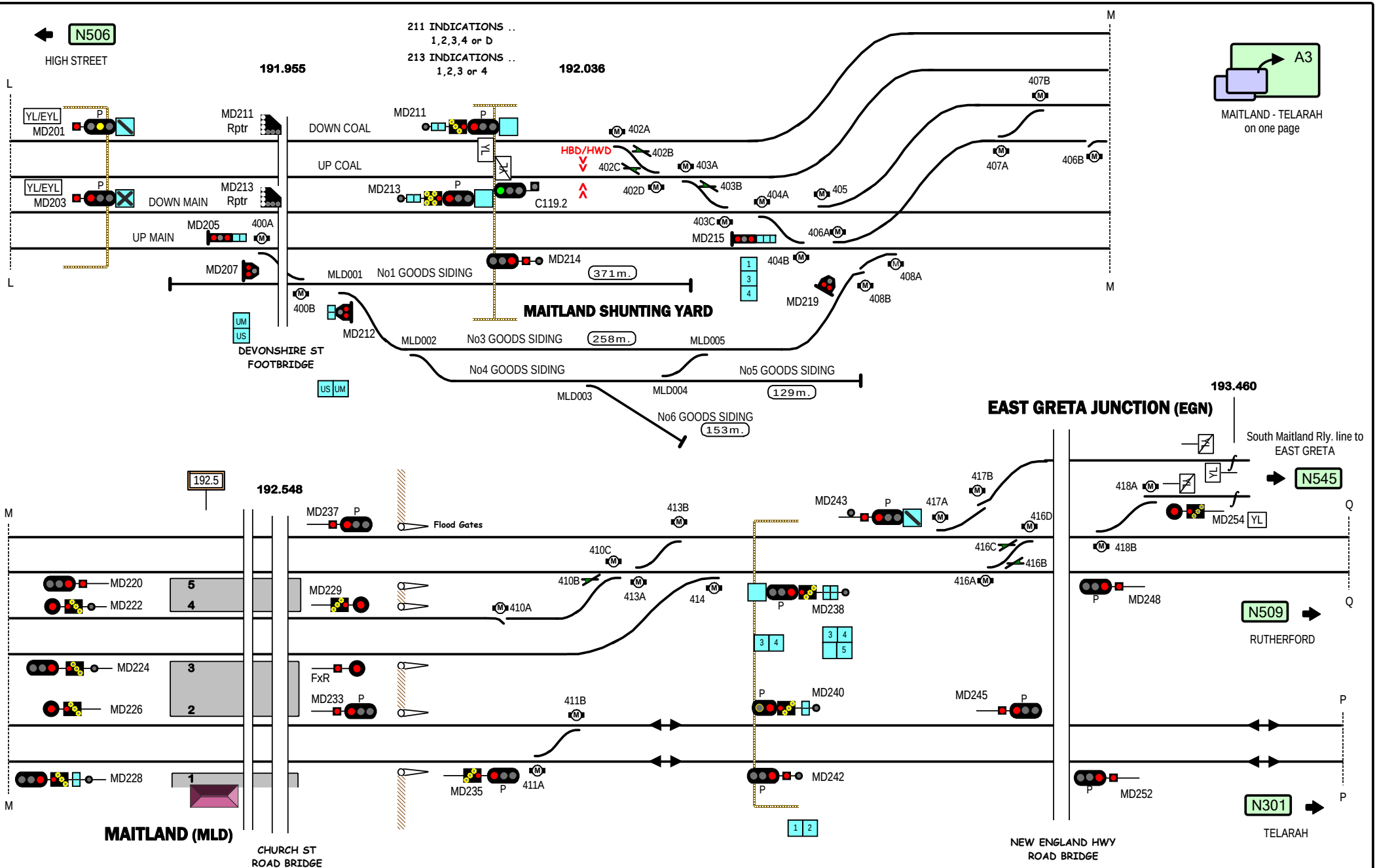
N506
HIGH STREET
211 INDICATIONS .. 1,2,3,4 or D
213 INDICATIONS .. 1,2,3 or 4
191.955
192.036
A3
MAITLAND - TELARAH on one page
YL/EYL
MD201
MD211 Rptr
DOWN COAL
MD211
402A
407B
HBD/HWD
402B
402C
403A
407A
406B
UP COAL
YL/EYL
MD203
DOWN MAIN
MD213 Rptr
MD213
C119.2
402D
403B
404A
405
MD205
400A
UP MAIN
403C
MD215
406A
MD207
MD214
371m.
MLD001
No1 GOODS SIDING
404B
408A
MD219
408B
400B
MAITLAND SHUNTING YARD
UM
US
DEVONSHIRE ST FOOTBRIDGE
MD212
MLD002
No3 GOODS SIDING
258m.
MLD005
No4 GOODS SIDING
No5 GOODS SIDING
US
UM
MLD003
MLD004
129m.
No6 GOODS SIDING
153m.
193.460
EAST GRETA JUNCTION (EGN)
South Maitland Rly. line to EAST GRETA
N545
192.5
192.548
MD237
Flood Gates
413B
MD243
417A
417B
416D
418A
MD254
YL
418B
410C
416C
416B
MD220
MD222
MD229
410B
413A
410A
414
MD238
416A
MD248
N509
RUTHERFORD
MD224
MD226
FxR
MD233
411B
MD240
MD245
MD228
MD235
411A
MD242
MD252
N301
TELARAH
MAITLAND (MLD)
CHURCH ST ROAD BRIDGE
NEW ENGLAND HWY ROAD BRIDGE
Signal Locations
Home
Support
© 2008 G F Vincent
STANDARD GAUGE TRACK
MAITLAND
N507

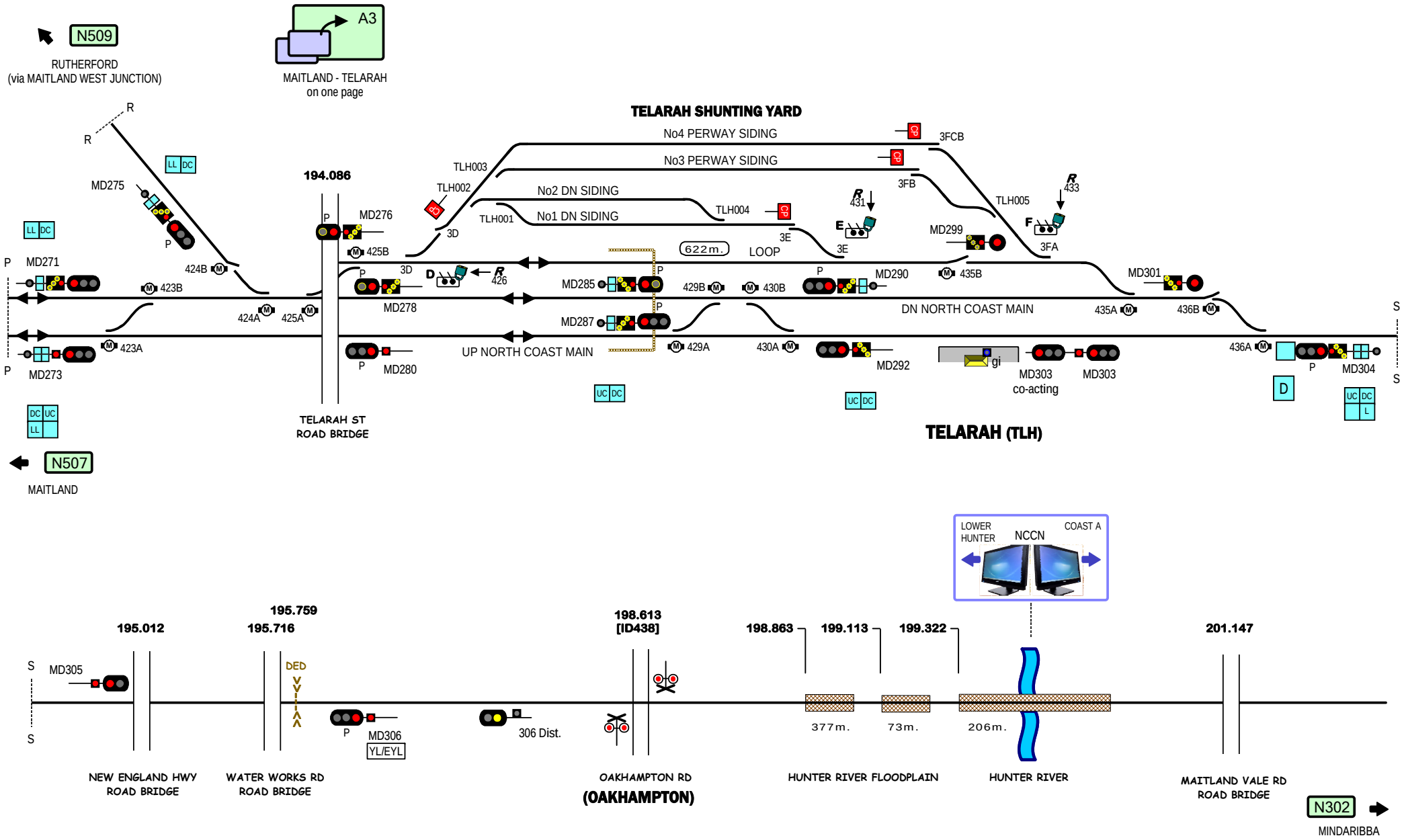

Signal Locations

Home | Support

© 2008 G F Vincent

STANDARD GAUGE TRACK

TELARAH

N301

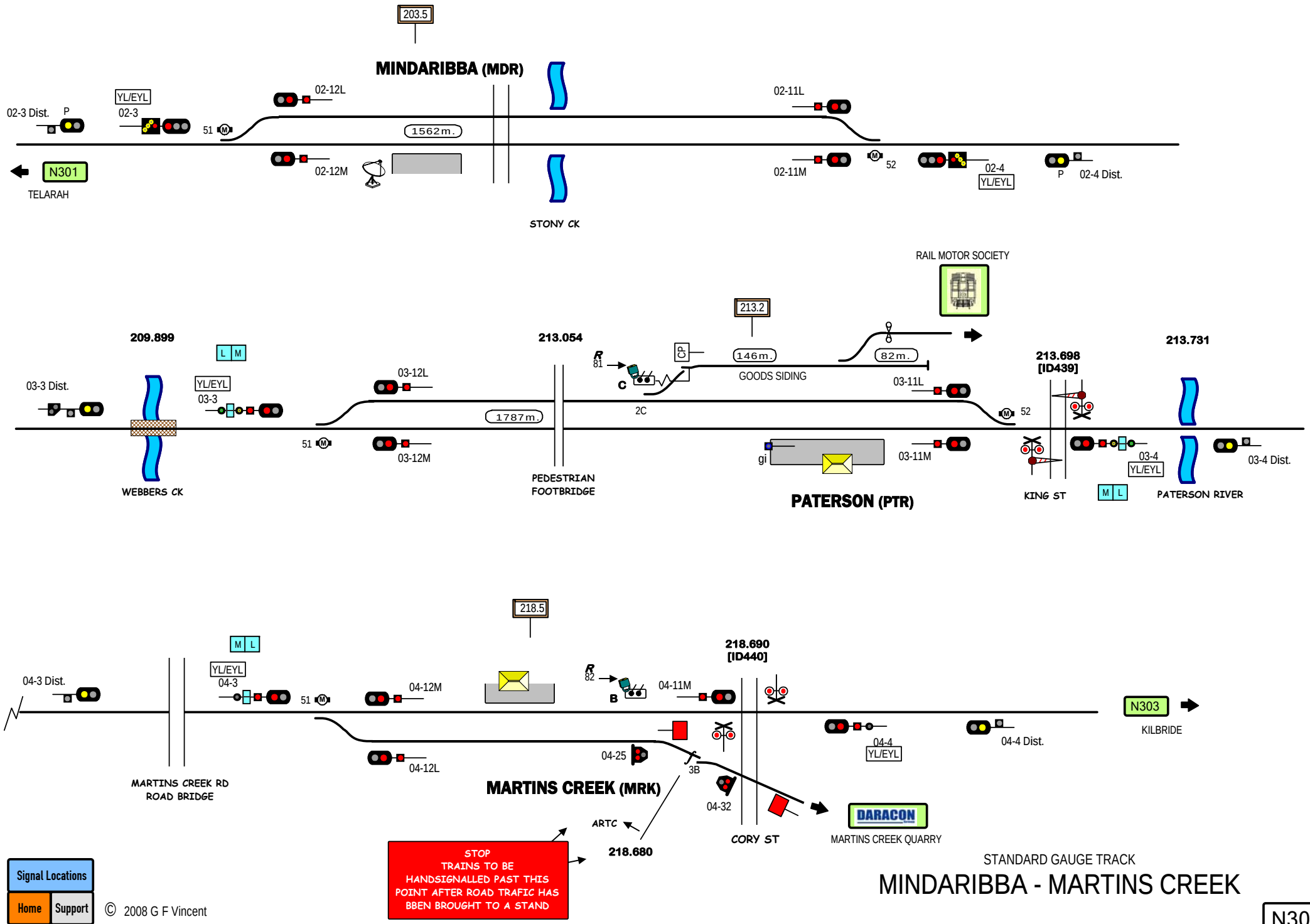
203.5
MINDARIBBA (MDR)
02-3 Dist.
P
YL/EYL
02-3
51
02-12L
1562m.
02-11L
02-12M
02-11M
52
02-4
YL/EYL
P
02-4 Dist.
N301
TELARAH
STONY CK
RAIL MOTOR SOCIETY
213.2
209.899
213.054
213.731
213.698
[ID439]
L M
03-3 Dist.
YL/EYL
03-3
03-12L
1787m.
R
81
C
CP
146m.
GOODS SIDING
82m.
03-11L
2C
52
51
03-12M
gi
03-11M
03-4
YL/EYL
03-4 Dist.
M L
WEBBERS CK
PEDESTRIAN
FOOTBRIDGE
PATERSON (PTR)
KING ST
PATERSON RIVER
218.5
218.690
[ID440]
M L
04-3 Dist.
YL/EYL
04-3
51
04-12M
R
82
B
04-11M
N303
KILBRIDE
04-4
YL/EYL
04-4 Dist.
04-25
3B
04-12L
MARTINS CREEK RD
ROAD BRIDGE
MARTINS CREEK (MRK)
04-32
ARTC
218.680
CORY ST
DARACON
MARTINS CREEK QUARRY
STOP
TRAINS TO BE
HANDSIGNALLED PAST THIS
POINT AFTER ROAD TRAFIC HAS
BBEN BROUGHT TO A STAND
Signal Locations
Home
Support
© 2008 G F Vincent
STANDARD GAUGE TRACK
MINDARIBBA - MARTINS CREEK
N302

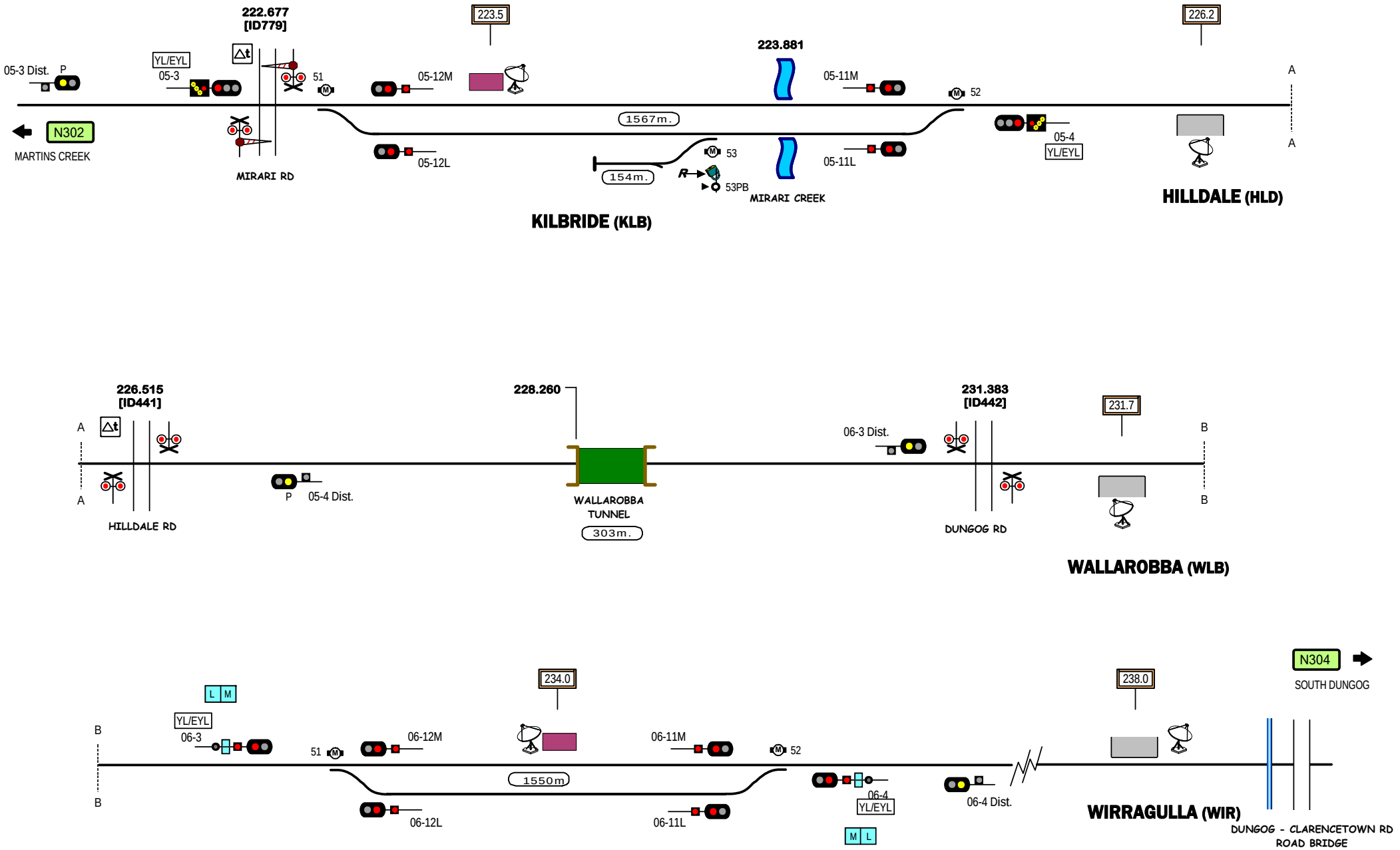

Signal Locations

Home | Support

© 2008 G F Vincent

STANDARD GAUGE TRACK

KILBRIDE - WIRRAGULLA

N303

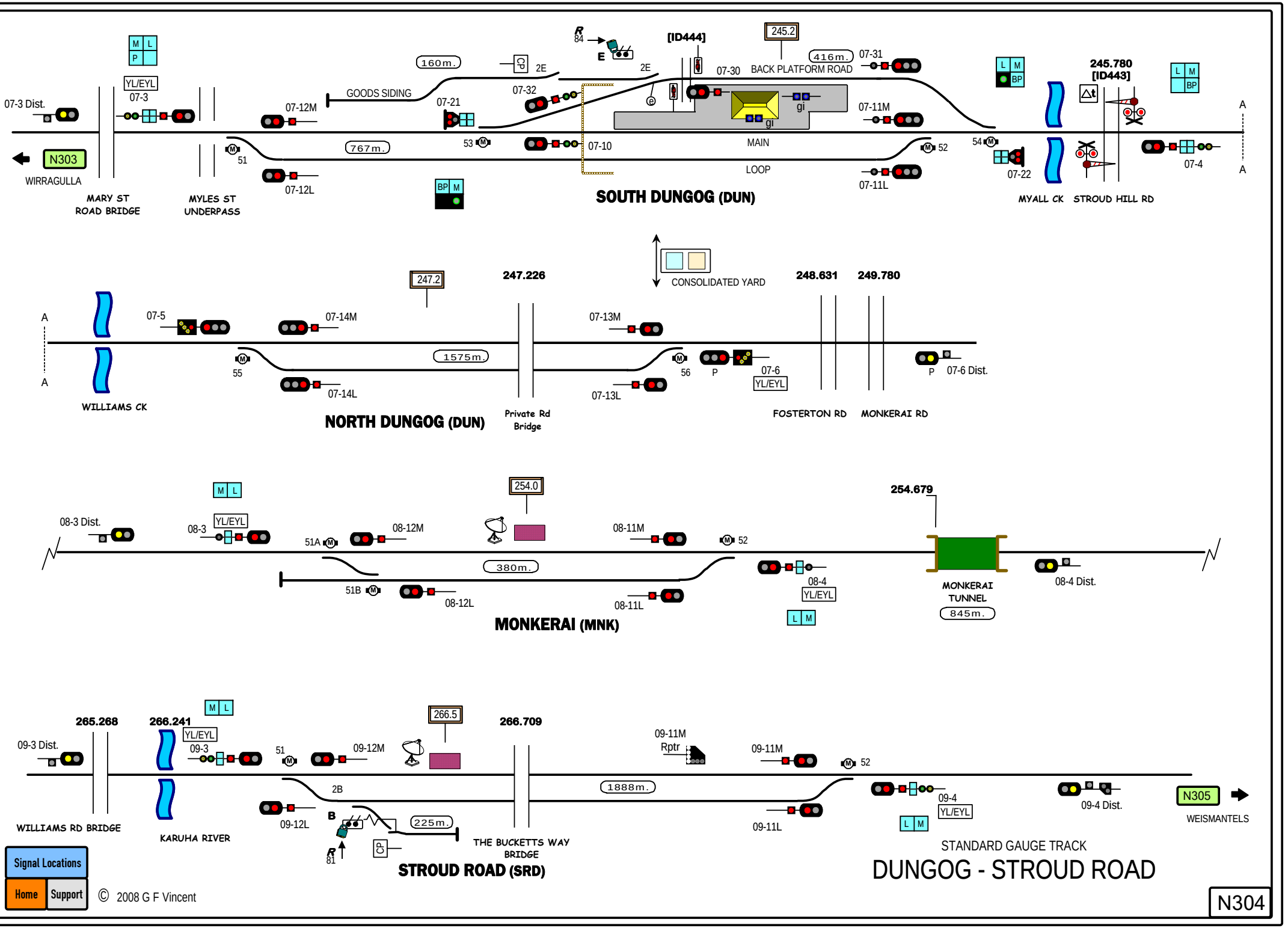
07-3 Dist.
YL/EYL
07-3
07-12M
GOODS SIDING
160m.
07-21
07-32
2E
R 84
E
[ID444]
245.2
416m.
07-30
BACK PLATFORM ROAD
07-31
07-11M
245.780 [ID443]
N303
WIRRAGULLA
MARY ST ROAD BRIDGE
MYLES ST UNDERPASS
767m.
51
53
07-10
MAIN
LOOP
52
54
07-12L
07-11L
07-22
07-4
MYALL CK
STROUD HILL RD
SOUTH DUNGOG (DUN)
247.2
247.226
CONSOLIDATED YARD
248.631
249.780
07-5
07-14M
07-13M
1575m.
55
56
07-14L
07-13L
07-6
07-6 Dist.
WILLIAMS CK
NORTH DUNGOG (DUN)
Private Rd Bridge
FOSTERTON RD
MONKERAI RD
08-3 Dist.
08-3
254.0
254.679
51A
08-12M
08-11M
380m.
51B
08-12L
08-11L
08-4
08-4 Dist.
MONKERAI TUNNEL
845m.
MONKERAI (MNK)
265.268
266.241
266.5
266.709
09-3 Dist.
09-3
09-12M
09-11M
Rptr
09-11M
2B
1888m.
09-12L
225m.
09-11L
09-4
09-4 Dist.
N305
WEISMANTELS
WILLIAMS RD BRIDGE
KARUHA RIVER
THE BUCKETTS WAY BRIDGE
STROUD ROAD (SRD)
STANDARD GAUGE TRACK
DUNGOG - STROUD ROAD
Signal Locations
Home
Support
© 2008 G F Vincent
N304

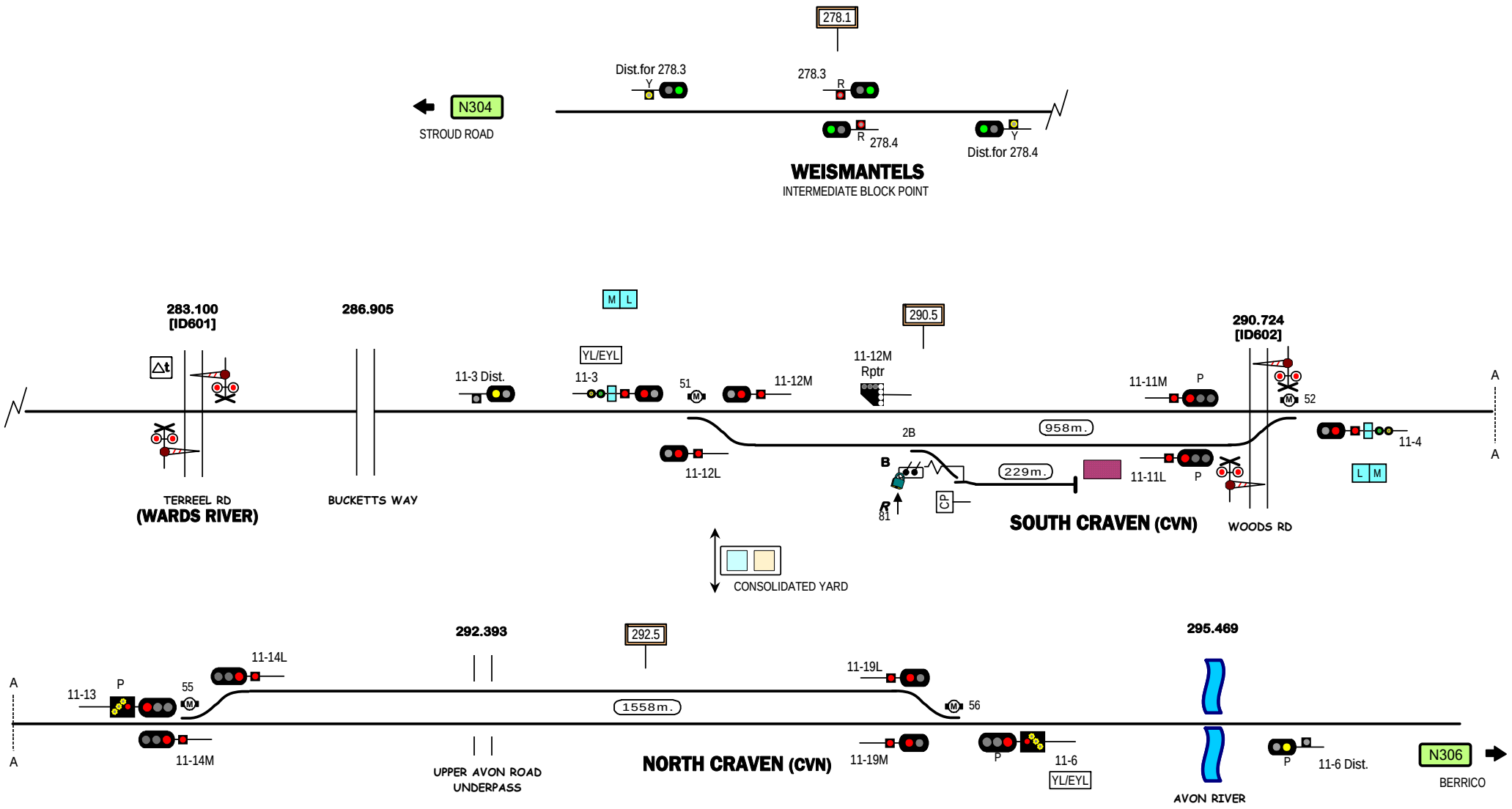

STANDARD GAUGE TRACK

WEISMANTELS BP - CRAVEN LOOP

N305

Signal Locations

Home | Support

© 2008 G F Vincent

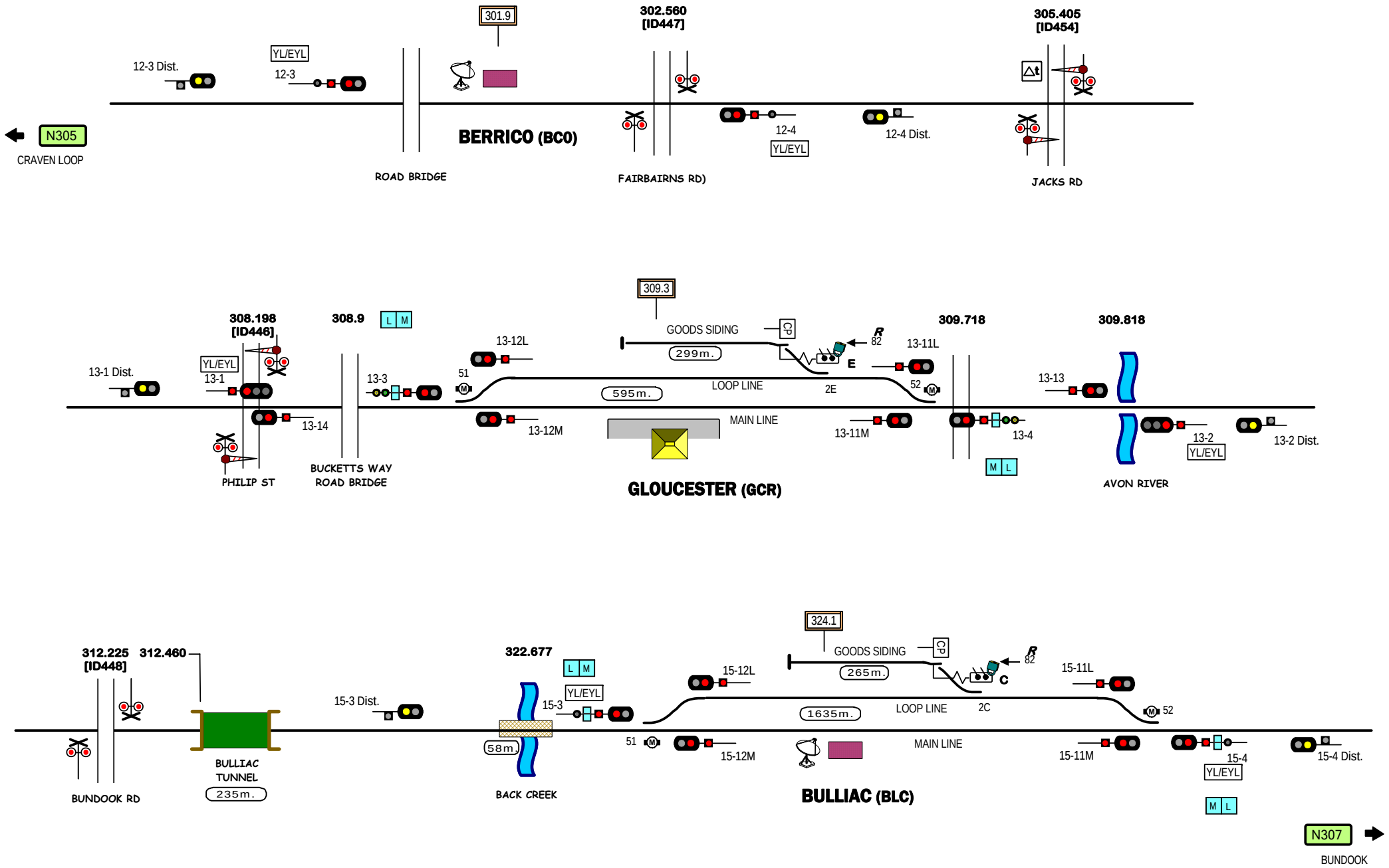

Signal Locations

Home | Support

© 2008 G F Vincent

STANDARD GAUGE TRACK

BERRICO - BULLIAC

N306

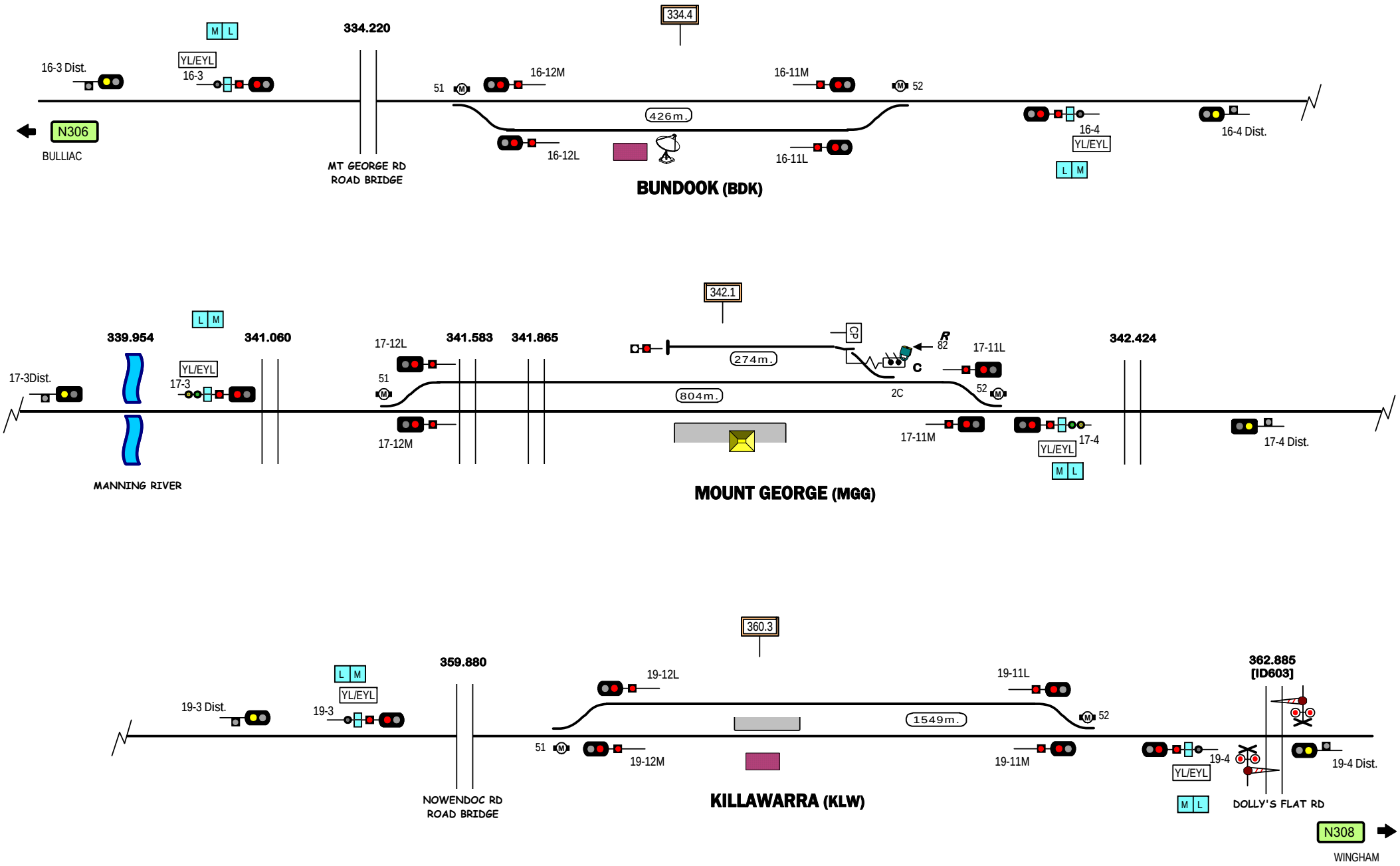

Signal Locations

Home | Support

© 2008 G F Vincent

STANDARD GAUGE TRACK

BUNDOOK - KILLAWARRA

N307

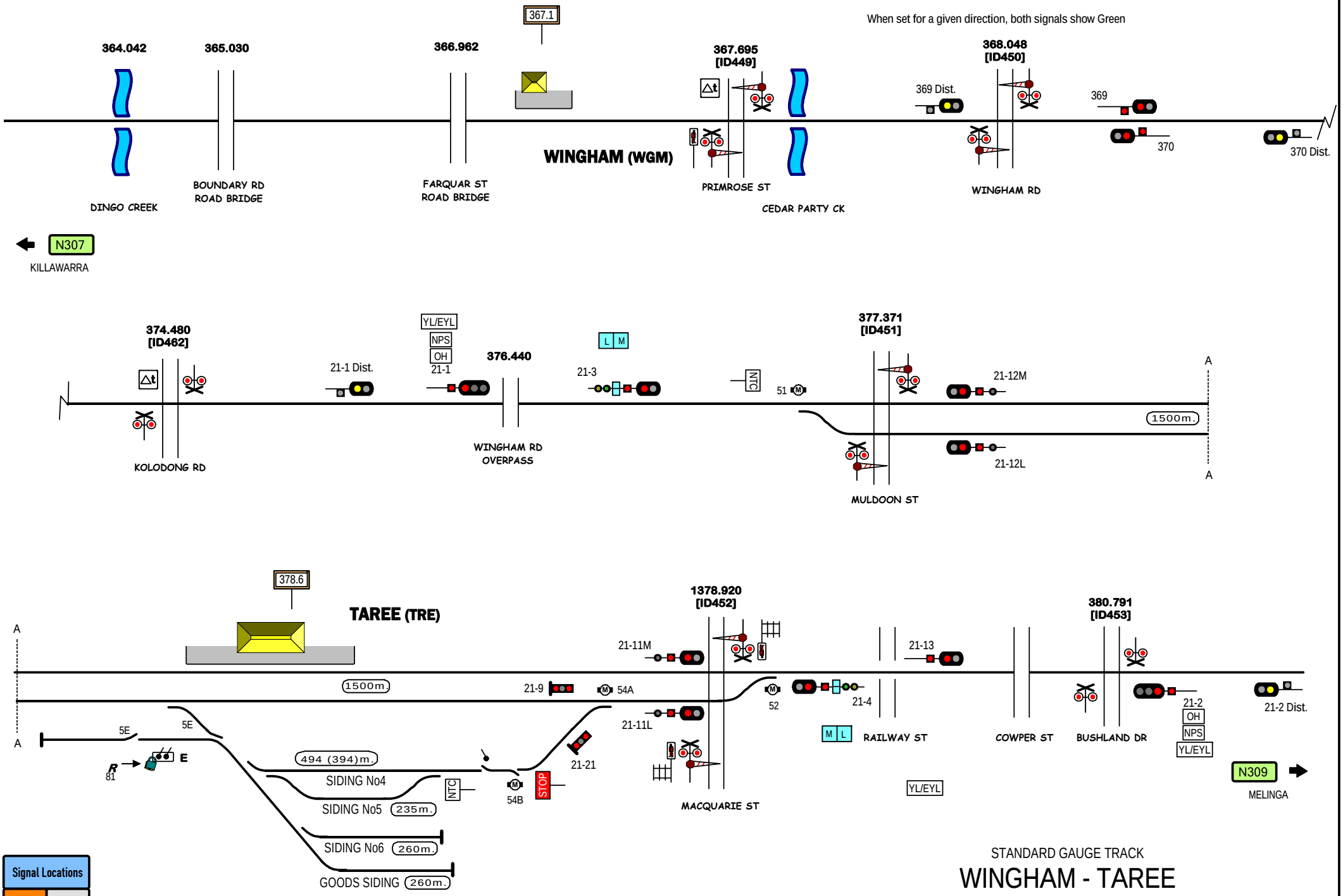

When set for a given direction, both signals show Green
367.1
364.042
365.030
366.962
367.695
[ID449]
368.048
[ID450]
369 Dist.
369
370
370 Dist.
WINGHAM (WGM)
DINGO CREEK
BOUNDARY RD
ROAD BRIDGE
FARQUAR ST
ROAD BRIDGE
PRIMROSE ST
CEDAR PARTY CK
WINGHAM RD
N307
KILLAWARRA
374.480
[ID462]
YL/EYL
NPS
OH
21-1
21-1 Dist.
376.440
L M
21-3
NTC
51
377.371
[ID451]
21-12M
21-12L
1500m.
A
A
KOLODONG RD
WINGHAM RD
OVERPASS
MULDOON ST
378.6
TAREE (TRE)
1378.920
[ID452]
380.791
[ID453]
21-11M
21-13
1500m.
21-9
54A
52
21-4
21-11L
21-2
OH
NPS
YL/EYL
21-2 Dist.
5E
5E
R
81
E
494 (394)m.
SIDING No4
SIDING No5
235m.
NTC
54B
STOP
21-21
MACQUARIE ST
M L
RAILWAY ST
COWPER ST
BUSHLAND DR
YL/EYL
N309
MELINGA
SIDING No6
260m.
GOODS SIDING
260m.
Signal Locations
Home
Support
© 2008 G F Vincent
STANDARD GAUGE TRACK
WINGHAM - TAREE
N308

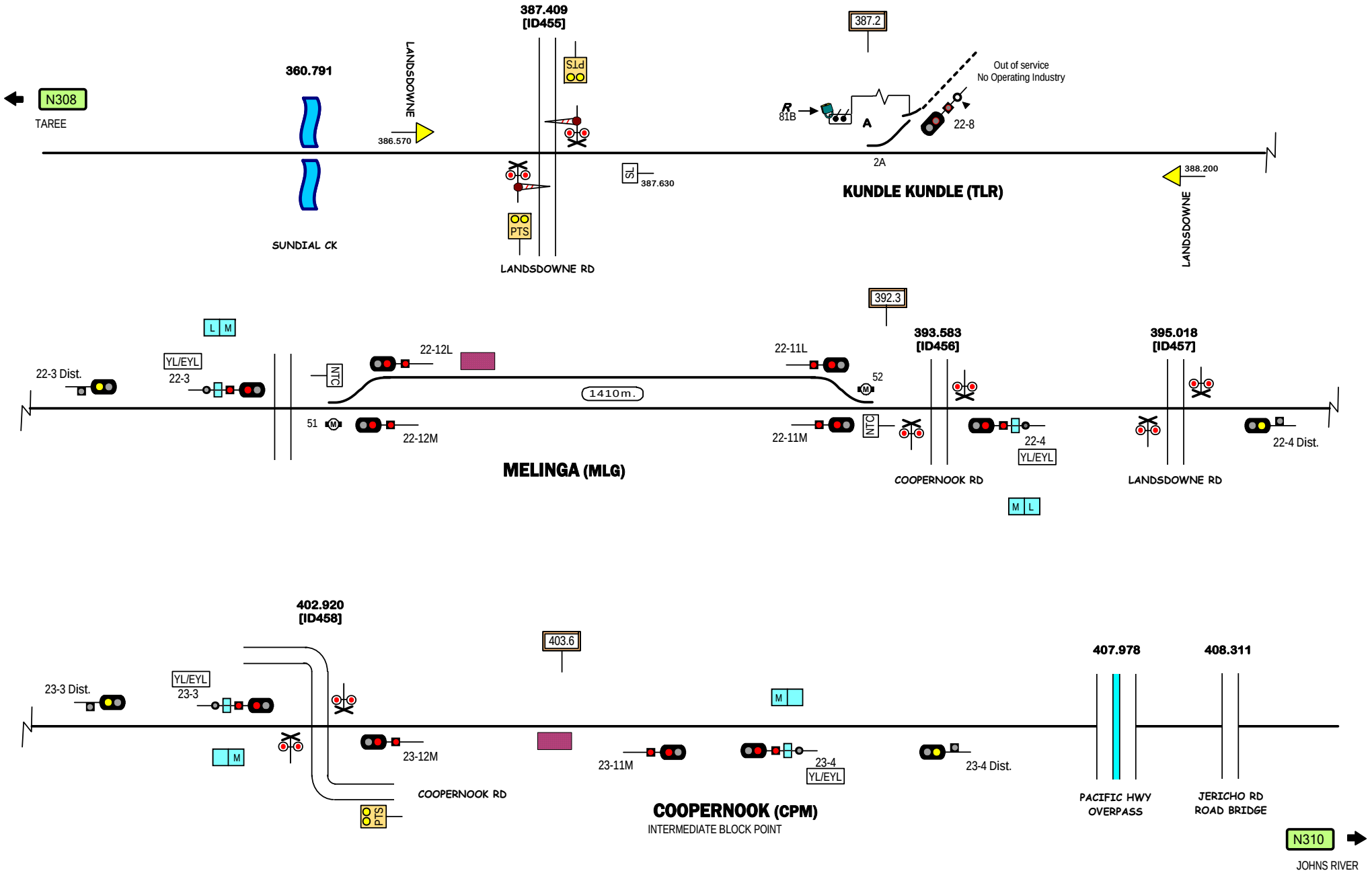

Signal Locations

Home | Support

© 2008 G F Vincent

STANDARD GAUGE TRACK

KUNDLE KUNDLE - COOPERNOOK

N309

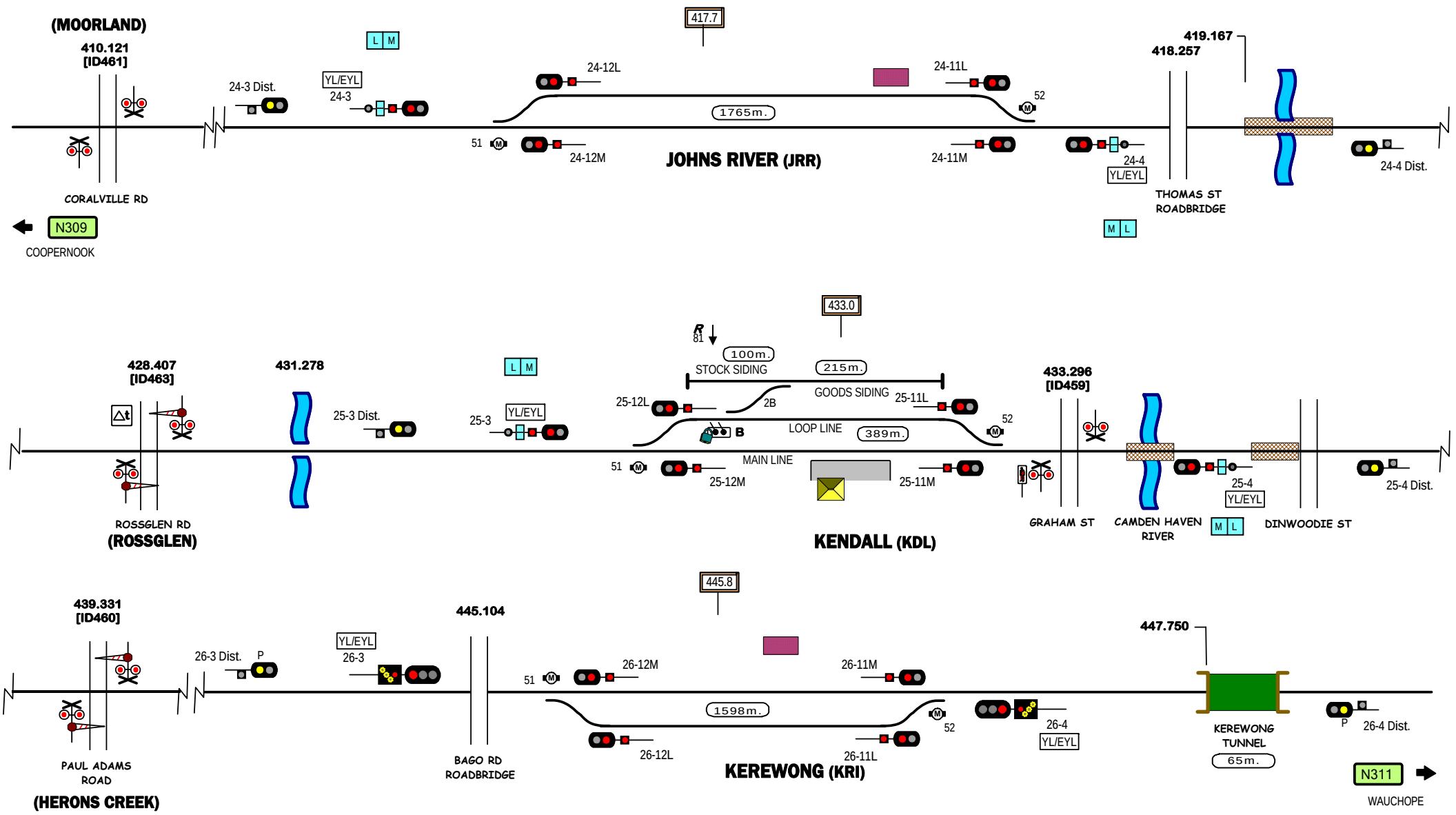

Signal Locations

Home | Support

© 2008 G F Vincent

STANDARD GAUGE TRACK

JOHNS RIVER - KEREWONG

N310

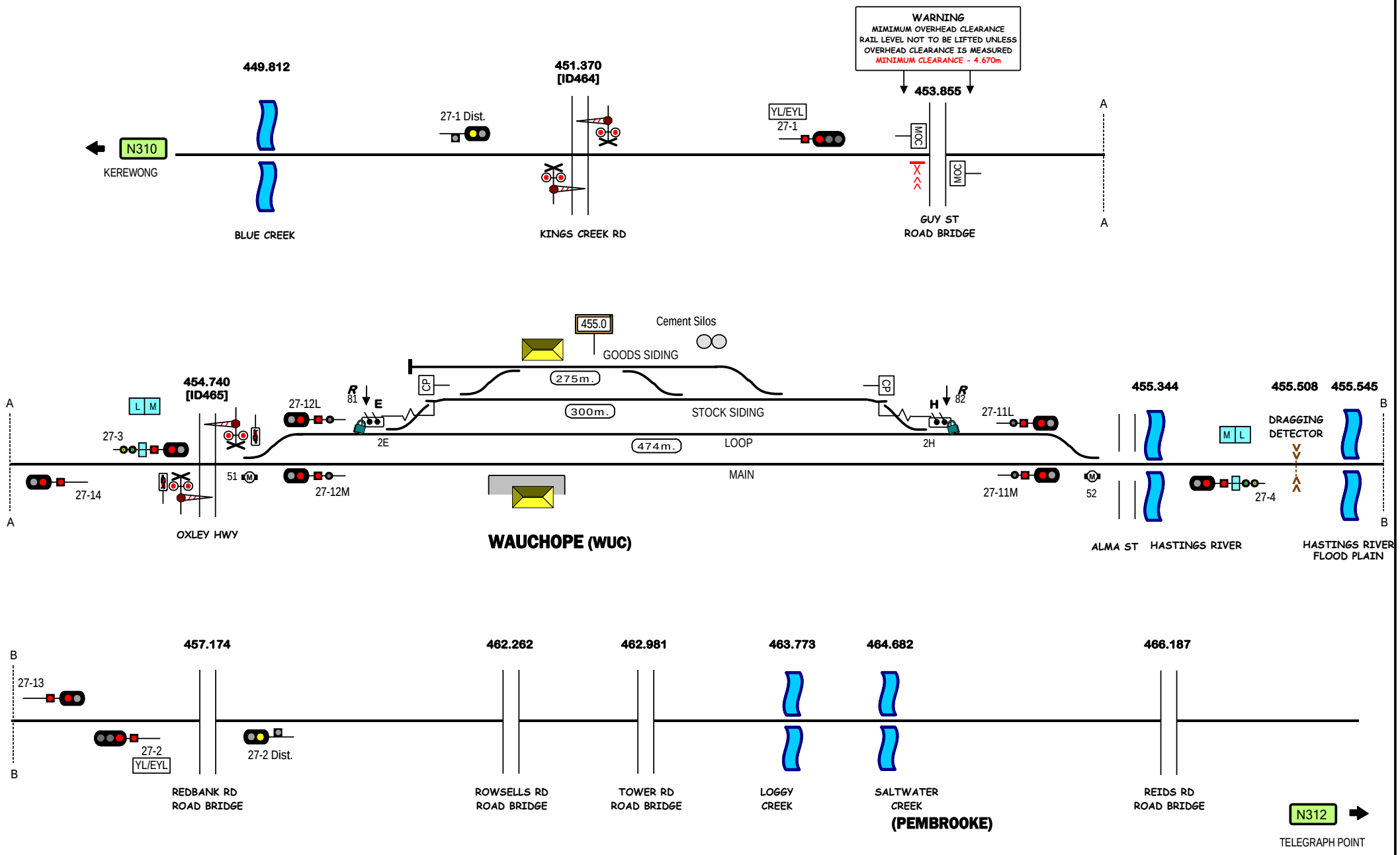

Signal Locations

Home | Support

© 2008 G F Vincent

STANDARD GAUGE TRACK

WAUCHOPE

N311

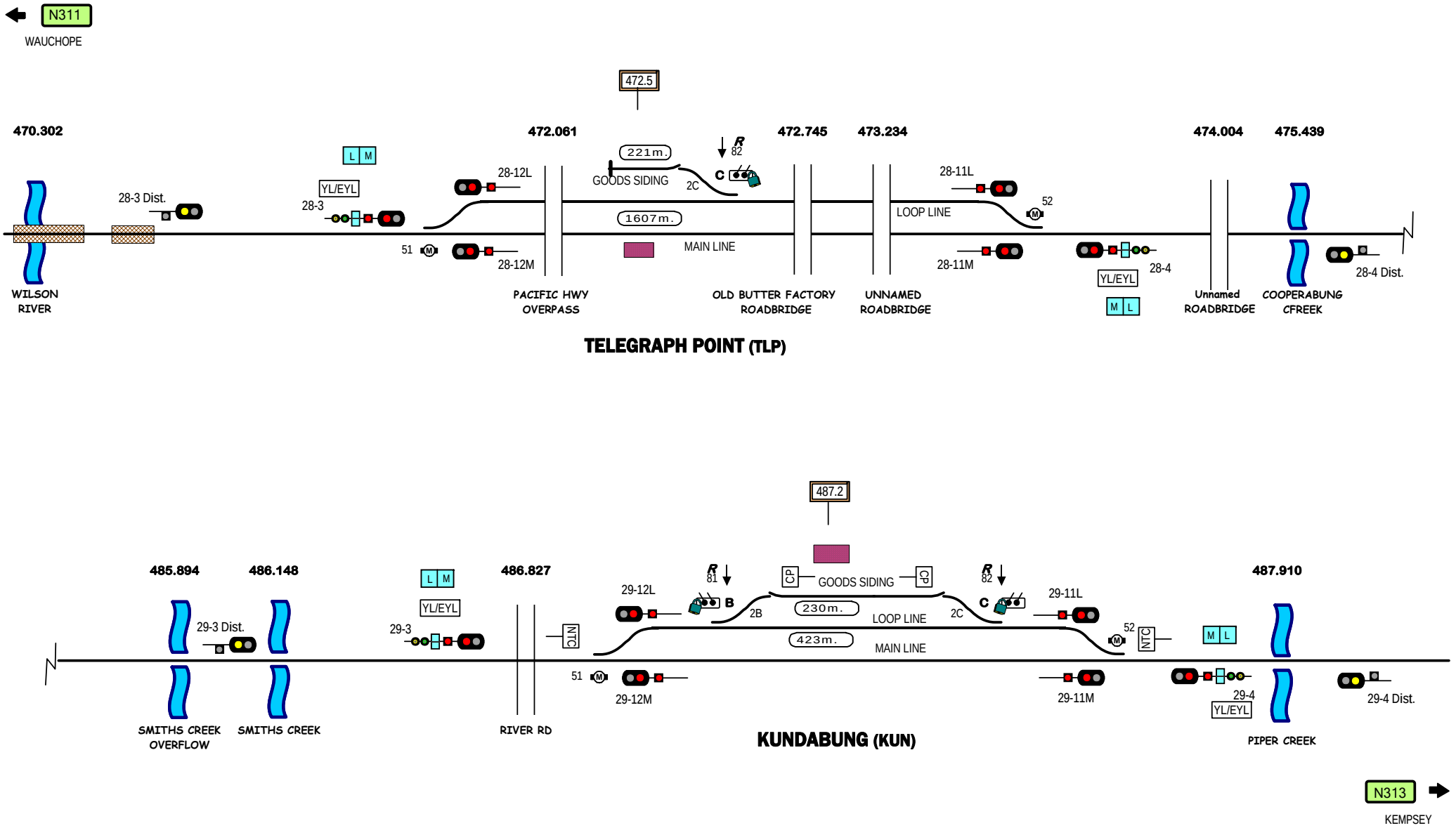

STANDARD GAUGE TRACK

TELEGRAPH POINT - KUNDABUNG

N312

Signal Locations

Home | Support

© 2008 G F Vincent

except 0700-1500 M-F



at signals 30-1 / 30-14

N312
KUNDABUNG

30-1 Dist.

499.760
PACIFIC HWY

YL/EYL
30-1

501.640
MACLEAY VALLEY WAY

502.175
MIDDLETON ST

30-14

502.366
BLOOMFIELD ST

502.366
532m.
MACLEAY RIVER

502.866
EDEN ST

A
A

503.307
[ID466]

30-3

51

30-12M

503.5

KEMPSEY (KEM)

MAIN LINE

30-11M

52

L M

M L

1777m.

LOOP LINE

30-4

30-12L

C

R
81

2C

3C

No.1 TRANSIT SIDING

No.2 TRANSIT SIDING

No3. GOODS SIDING

No4. GOODS SIDING

2G

G

R
82

CP

30-11L

NORCO
AGRI-SOLUTIONS

GLADSTONE ST
UNDERPASS

BELGRAVE ST

B
B

WARNING
MIMIMUM OVERHEAD CLEARANCE
RAIL LEVEL NOT TO BE LIFTED UNLESS
OVERHEAD CLEARANCE IS MEASURED
MINIMUM CLEARANCE - 4.670m

505.871

506.280
[ID467]

511.349

515.875
[ID604]

5 0

MOC

MOC

511Dist.

511

512

512 Dist.

30-2

YL/EYL

30-2 Dist.

(COLLOMBATTI)

CHINAMANS GULLY

NORTH ST

SPOONERS AVE
ROAD BRIDGE

COLLOMBATTI RD

TAMBAN RD
ROAD BRIDGE

M L

520.6

521.271

528.045

530.009

530.822

31-3 Dist.

31-3

YL/EYL

51

31-12M

MAIN LINE

31-11M

404m.

LOOP LINE

52

31-12L

31-11L

TAMBAN (TAN)

31-4

YL/EYL

L M

31-4 Dist.

UNNAMED ROAD
ROAD BRIDGE

529Dist.

529

530

530 Dist.

BARRAGANYATTI ROAD
ROAD BRIDGE

WILLETS ROAD
ROAD BRIDGE

RANGE ROAD
ROAD BRIDGE

(BARRAGANYATTI)

N314
EUNGAI

STANDARD GAUGE TRACK

KEMPSEY - TAMBAN

N313

Signal Locations

Home Support

© 2008 G F Vincent

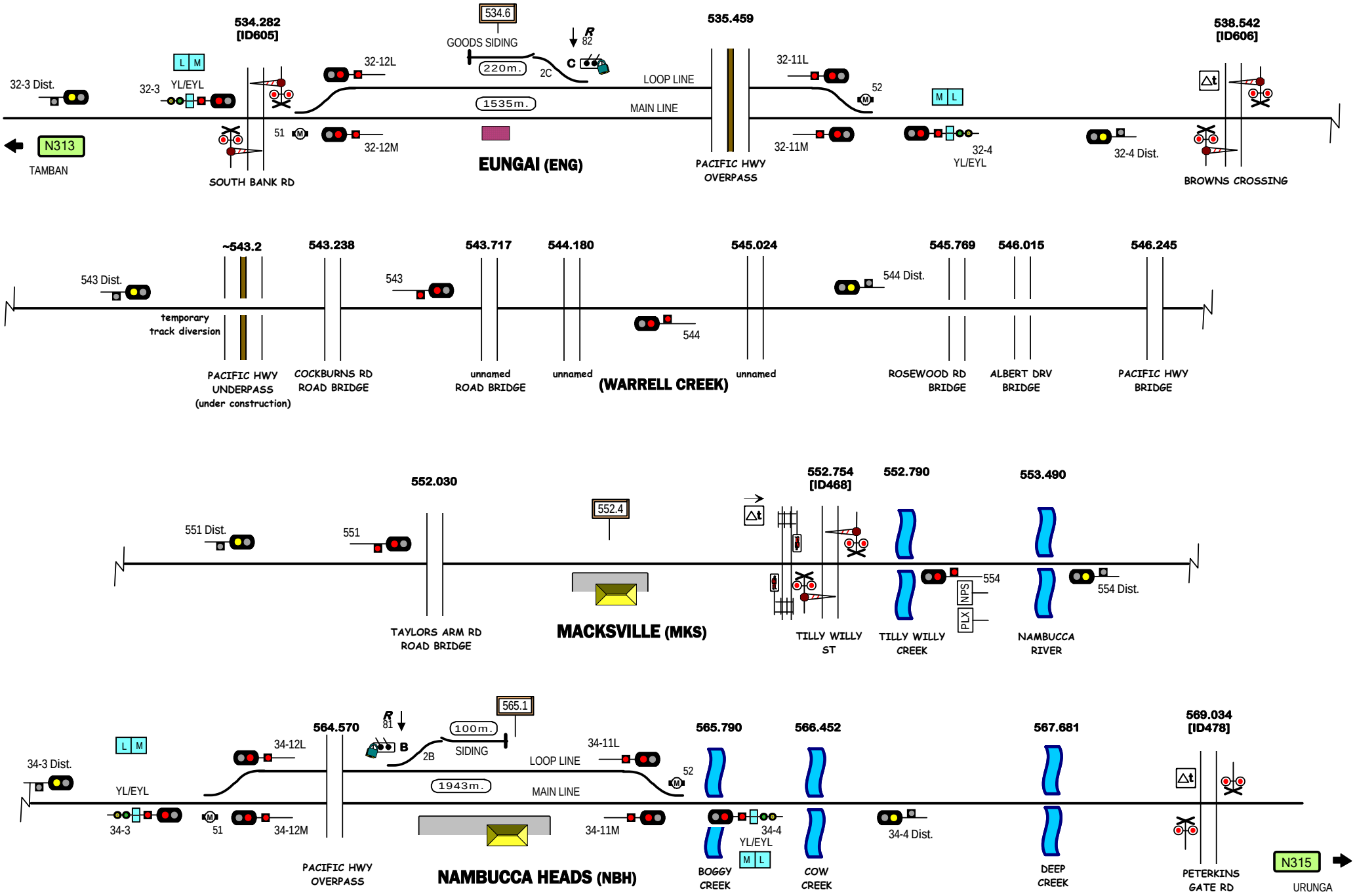
534.282
[ID605]
534.6
GOODS SIDING
220m.
R
82
C
2C
535.459
538.542
[ID606]
32-3 Dist.
32-3
L M
YL/EYL
32-12L
LOOP LINE
1535m.
MAIN LINE
32-11L
52
M L
N313
TAMBAN
51
32-12M
SOUTH BANK RD
EUNGAI (ENG)
32-11M
PACIFIC HWY
OVERPASS
32-4
YL/EYL
32-4 Dist.
BROWNS CROSSING
~543.2
543.238
543.717
544.180
545.024
545.769
546.015
546.245
543 Dist.
543
544 Dist.
temporary
track diversion
544
PACIFIC HWY
UNDERPASS
(under construction)
COCKBURNS RD
ROAD BRIDGE
unnamed
ROAD BRIDGE
unnamed
(WARRELL CREEK)
unnamed
ROSEWOOD RD
BRIDGE
ALBERT DRV
BRIDGE
PACIFIC HWY
BRIDGE
552.030
552.4
552.754
[ID468]
552.790
553.490
551 Dist.
551
554
NPS
PLX
554 Dist.
TAYLORS ARM RD
ROAD BRIDGE
MACKSVILLE (MKS)
TILLY WILLY
ST
TILLY WILLY
CREEK
NAMBUCCA
RIVER
565.1
564.570
R
81
B
100m.
2B
SIDING
565.790
566.452
567.681
569.034
[ID478]
34-3 Dist.
L M
34-12L
LOOP LINE
34-11L
52
YL/EYL
1943m.
MAIN LINE
34-3
51
34-12M
34-11M
34-4
YL/EYL
M L
34-4 Dist.
PACIFIC HWY
OVERPASS
NAMBUCCA HEADS (NBH)
BOGGY
CREEK
COW
CREEK
DEEP
CREEK
PETERKINS
GATE RD
N315
URUNGA
STANDARD GAUGE TRACK
EUNGAI - NAMBUCCA HEADS
N314
Signal Locations
Home
Support
© 2008 G F Vincent

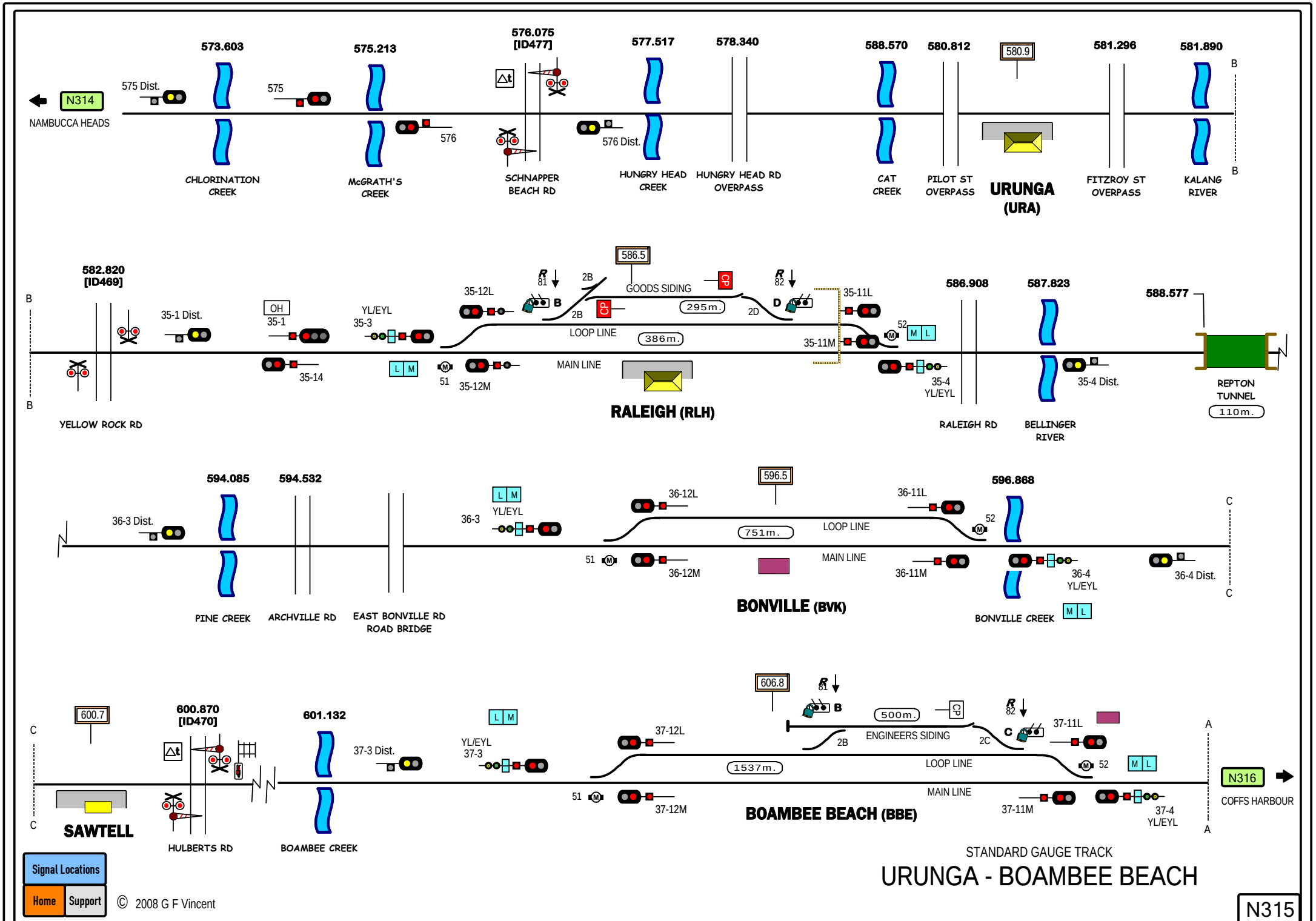

N314
NAMBUCCA HEADS
575 Dist.
573.603
575
575.213
576
576.075
[ID477]
577.517
576 Dist.
578.340
588.570
580.812
580.9
581.296
581.890
CHLORINATION CREEK
McGRATH'S CREEK
SCHNAPPER BEACH RD
HUNGRY HEAD CREEK
HUNGRY HEAD RD OVERPASS
CAT CREEK
PILOT ST OVERPASS
URUNGA (URA)
FITZROY ST OVERPASS
KALANG RIVER
582.820
[ID469]
35-1 Dist.
OH
35-1
YL/EYL
35-3
35-14
35-12L
586.5
GOODS SIDING
295m.
LOOP LINE
386m.
MAIN LINE
35-12M
35-11L
35-11M
586.908
587.823
588.577
35-4 YL/EYL
35-4 Dist.
REPTON TUNNEL
110m.
YELLOW ROCK RD
RALEIGH (RLH)
RALEIGH RD
BELLINGER RIVER
594.085
594.532
36-3 Dist.
36-3
YL/EYL
596.5
36-12L
36-11L
596.868
751m.
LOOP LINE
MAIN LINE
36-12M
36-11M
36-4 YL/EYL
36-4 Dist.
PINE CREEK
ARCHVILLE RD
EAST BONVILLE RD ROAD BRIDGE
BONVILLE (BVK)
BONVILLE CREEK
600.7
600.870
[ID470]
601.132
37-3 Dist.
YL/EYL
37-3
606.8
37-12L
500m.
ENGINEERS SIDING
37-11L
1537m.
LOOP LINE
MAIN LINE
37-12M
37-11M
37-4 YL/EYL
SAWTELL
HULBERTS RD
BOAMBEE CREEK
BOAMBEE BEACH (BBE)
N316
COFFS HARBOUR
Signal Locations
Home
Support
© 2008 G F Vincent
STANDARD GAUGE TRACK
URUNGA - BOAMBEE BEACH
N315

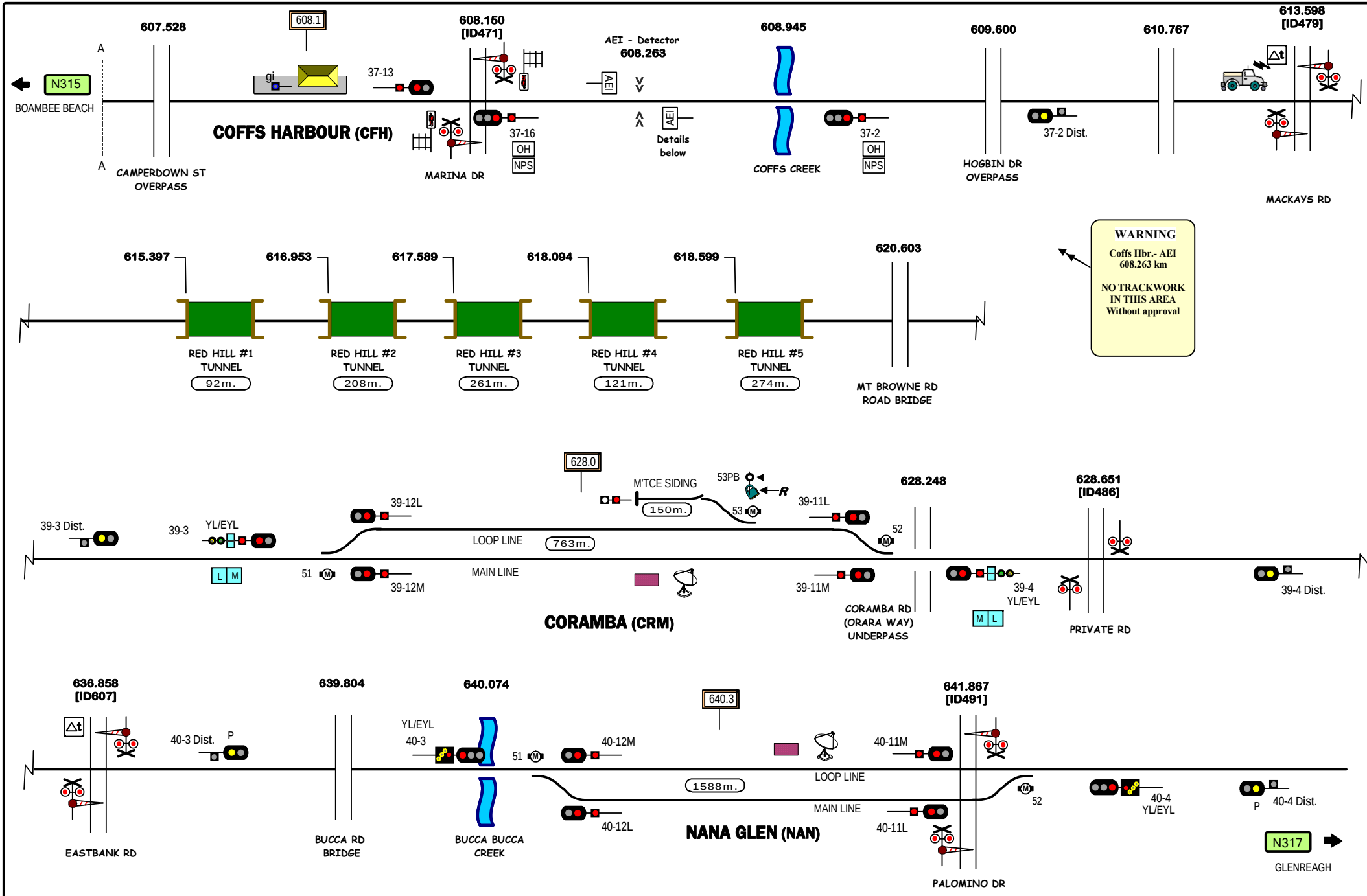
607.528
608.1
608.150
[ID471]
AEI - Detector
608.263
608.945
609.600
610.767
613.598
[ID479]
A
A
N315
BOAMBEE BEACH
gi
37-13
37-16
OH
NPS
AEI
Details
below
37-2
OH
NPS
37-2 Dist.
COFFS HARBOUR (CFH)
CAMPERDOWN ST
OVERPASS
MARINA DR
COFFS CREEK
HOGBIN DR
OVERPASS
MACKAYS RD
615.397
616.953
617.589
618.094
618.599
620.603
RED HILL #1
TUNNEL
92m.
RED HILL #2
TUNNEL
208m.
RED HILL #3
TUNNEL
261m.
RED HILL #4
TUNNEL
121m.
RED HILL #5
TUNNEL
274m.
MT BROWNE RD
ROAD BRIDGE
WARNING
Coffs Hbr.- AEI
608.263 km
NO TRACKWORK
IN THIS AREA
Without approval
628.0
M'TCE SIDING
150m.
53PB
R
53
39-12L
39-11L
628.248
628.651
[ID486]
39-3 Dist.
39-3
YL/EYL
LOOP LINE
763m.
52
L
M
51
39-12M
MAIN LINE
39-11M
39-4
YL/EYL
M
L
39-4 Dist.
CORAMBA (CRM)
CORAMBA RD
(ORARA WAY)
UNDERPASS
PRIVATE RD
636.858
[ID607]
639.804
640.074
640.3
641.867
[ID491]
40-3 Dist.
P
YL/EYL
40-3
51
40-12M
40-11M
LOOP LINE
1588m.
MAIN LINE
52
40-12L
40-11L
40-4
YL/EYL
P
40-4 Dist.
N317
GLENREAGH
EASTBANK RD
BUCCA RD
BRIDGE
BUCCA BUCCA
CREEK
NANA GLEN (NAN)
PALOMINO DR
Signal Locations
Home
Support
© 2008 G F Vincent
STANDARD GAUGE TRACK
COFFS HARBOUR - NANA GLEN
N316

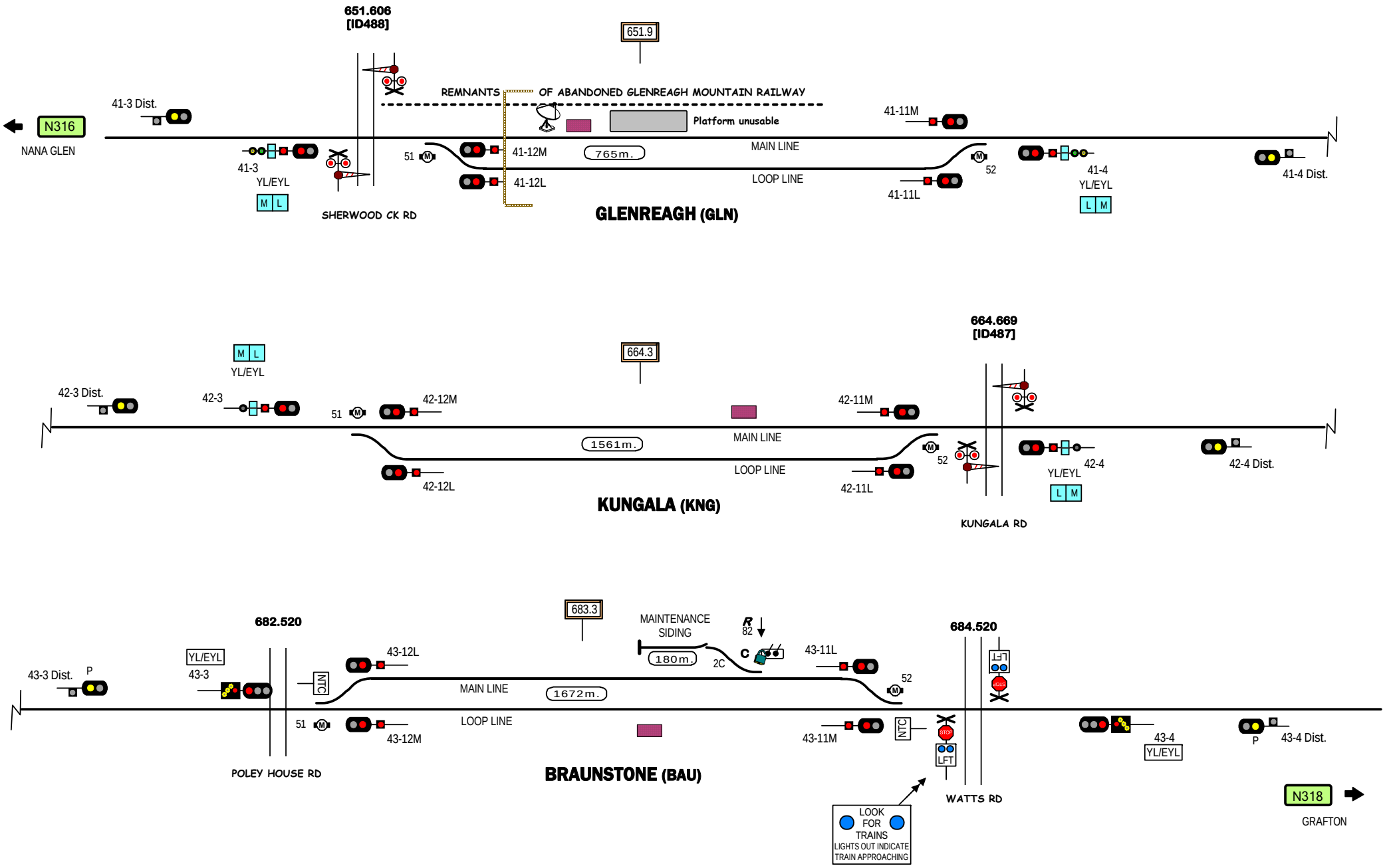

STANDARD GAUGE TRACK

GLENREAGH - BRAUNSTONE

N317

Signal Locations

Home | Support

© 2008 G F Vincent

N318L

GO TO LARGE YARD VERSION

Signal Locations

Home Support

© 2008 G F Vincent

STANDARD GAUGE TRACK

GRAFTON

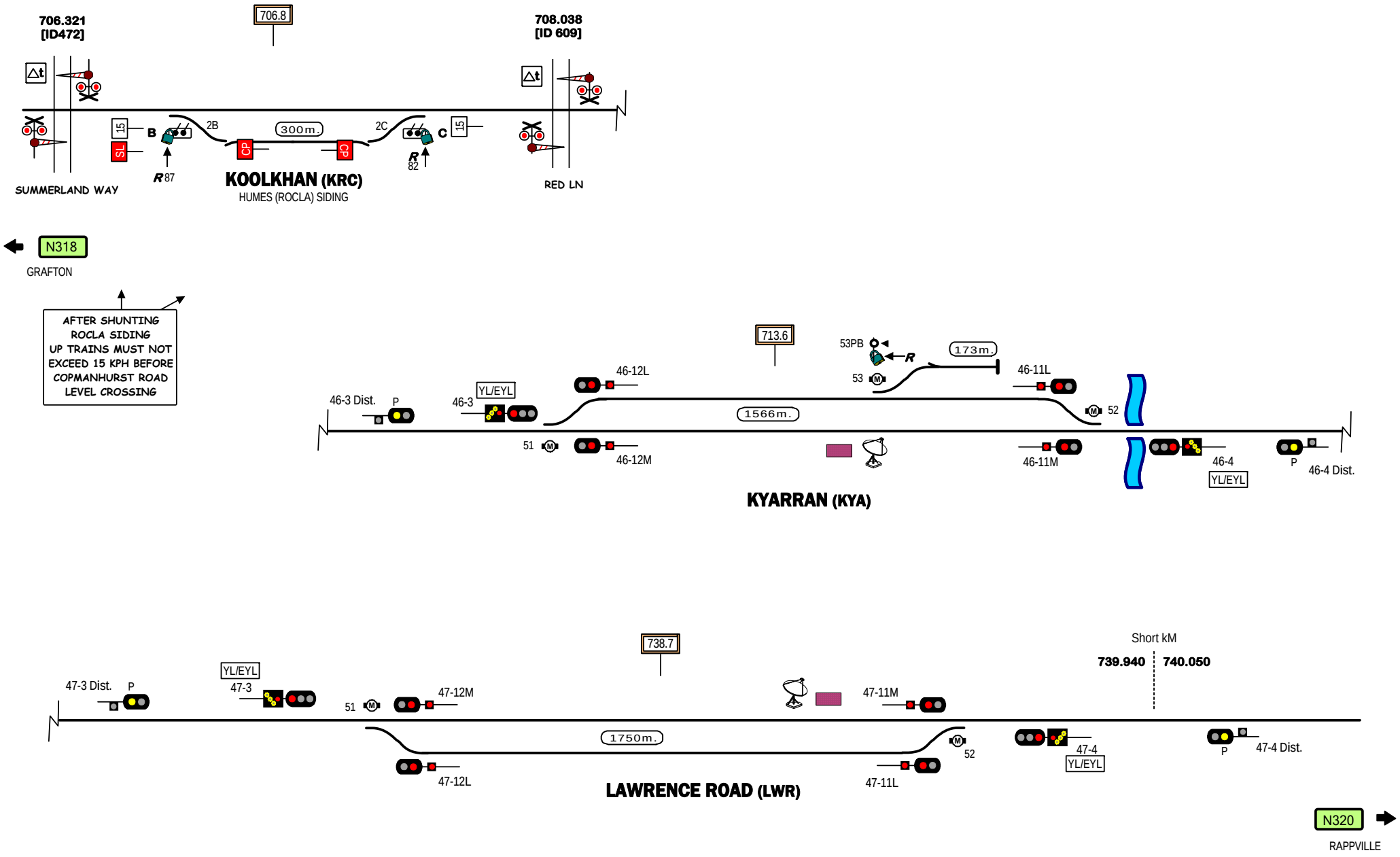

Signal Locations

Home | Support

© 2008 G F Vincent

STANDARD GAUGE TRACK

KOOLKHAN - LAWRENCE ROAD

N319

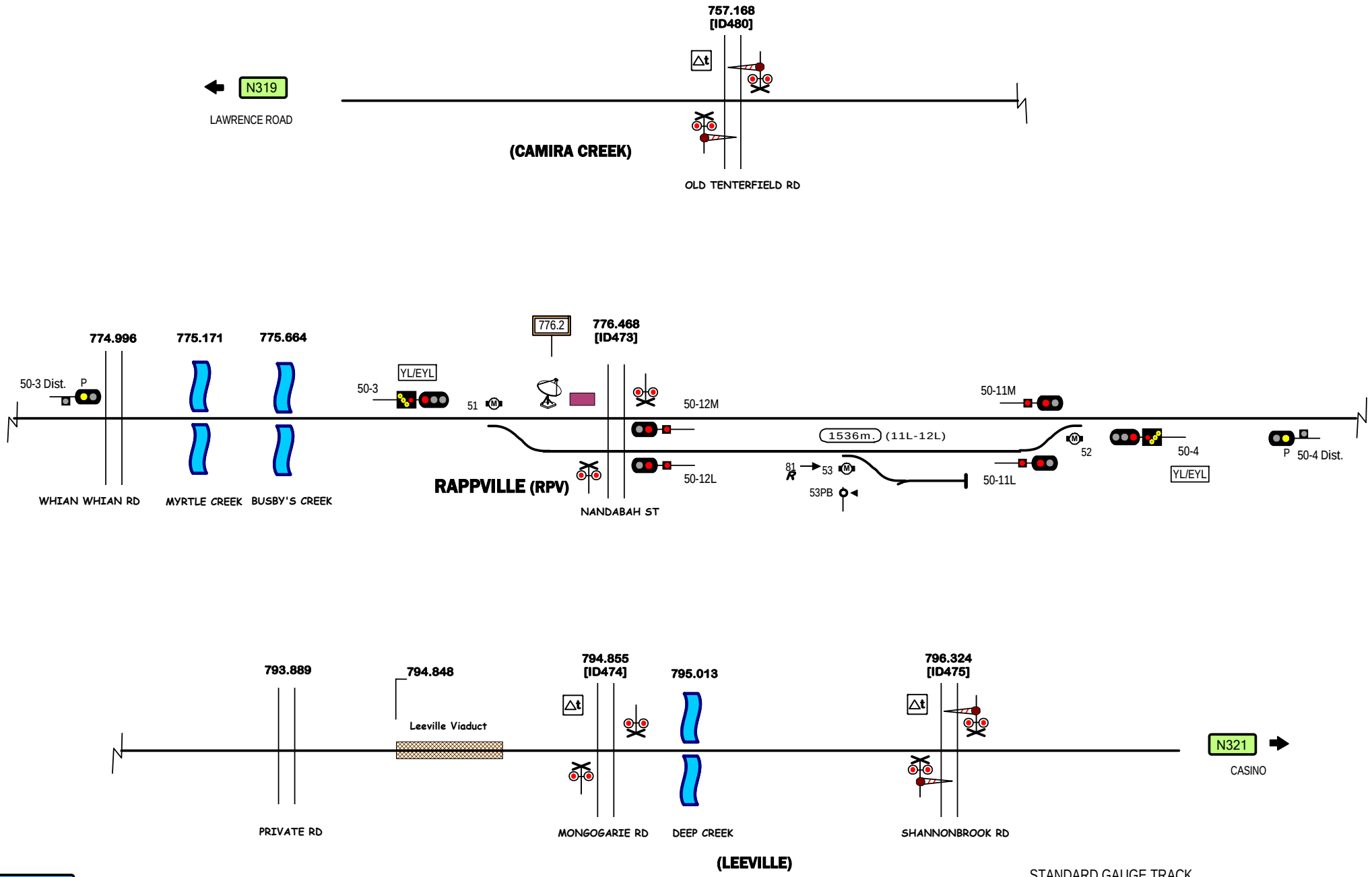

Signal Locations

Home | Support

© 2008 G F Vincent

STANDARD GAUGE TRACK

RAPPVILLE - (LEEVILLE)

N320

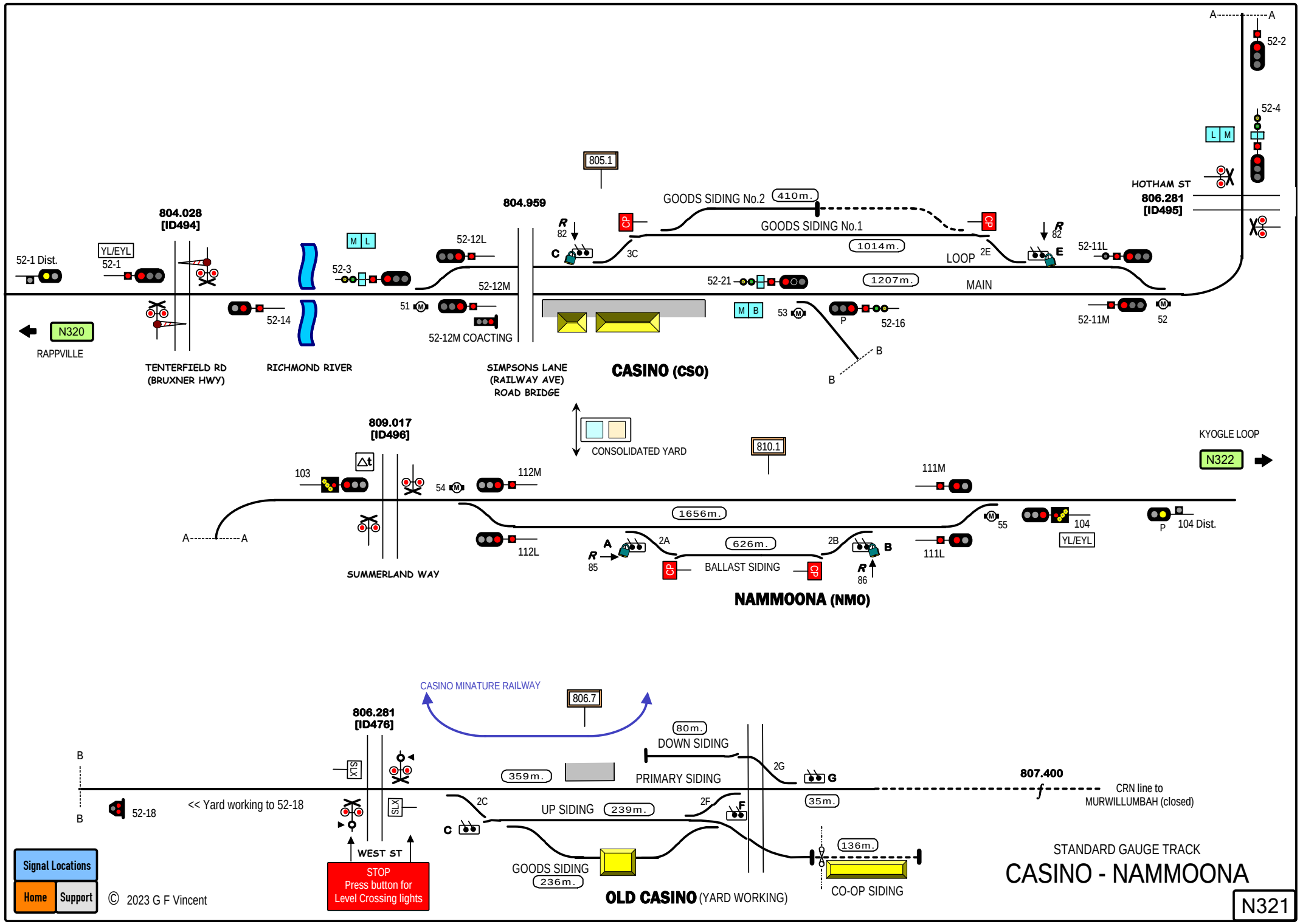
A
A
52-2
52-4
L M
HOTHAM ST
806.281
[ID495]
805.1
804.959
804.028
[ID494]
GOODS SIDING No.2
410m.
GOODS SIDING No.1
1014m.
LOOP
1207m.
MAIN
R
82
C
3C
CP
2E
E
52-11L
52-1 Dist.
YL/EYL
52-1
52-3
M L
52-12L
52-12M
52-21
52-11M
52
51
52-12M COACTING
M B
53
P
52-16
B
B
52-14
N320
RAPPVILLE
TENTERFIELD RD
(BRUXNER HWY)
RICHMOND RIVER
SIMPSONS LANE
(RAILWAY AVE)
ROAD BRIDGE
CASINO (CSO)
CONSOLIDATED YARD
809.017
[ID496]
810.1
KYOGLE LOOP
N322
103
54
112M
111M
1656m.
55
104
YL/EYL
104 Dist.
P
A
A
112L
111L
2A
626m.
2B
A
B
R
85
CP
BALLAST SIDING
CP
R
86
SUMMERLAND WAY
NAMMOONA (NMO)
CASINO MINATURE RAILWAY
806.7
806.281
[ID476]
80m.
DOWN SIDING
359m.
PRIMARY SIDING
2G
G
807.400
CRN line to
MURWILLUMBAH (closed)
B
B
52-18
<< Yard working to 52-18
SLX
SLX
2C
UP SIDING
239m.
2F
F
35m.
C
136m.
GOODS SIDING
236m.
CO-OP SIDING
WEST ST
STOP
Press button for
Level Crossing lights
OLD CASINO (YARD WORKING)
Signal Locations
Home
Support
© 2023 G F Vincent
STANDARD GAUGE TRACK
CASINO - NAMMOONA
N321

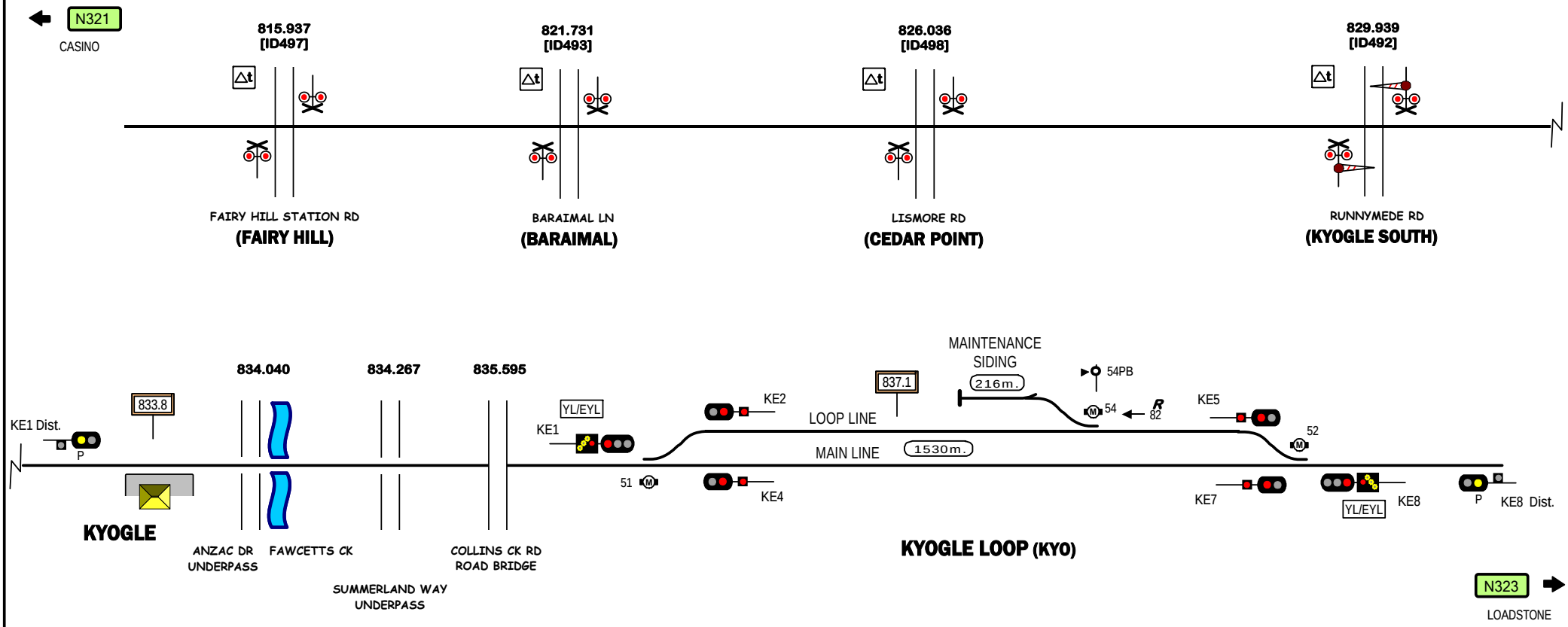

Signal Locations

Home | Support

© 2008 G F Vincent

STANDARD GAUGE TRACK

KYOGLE LOOP

N322

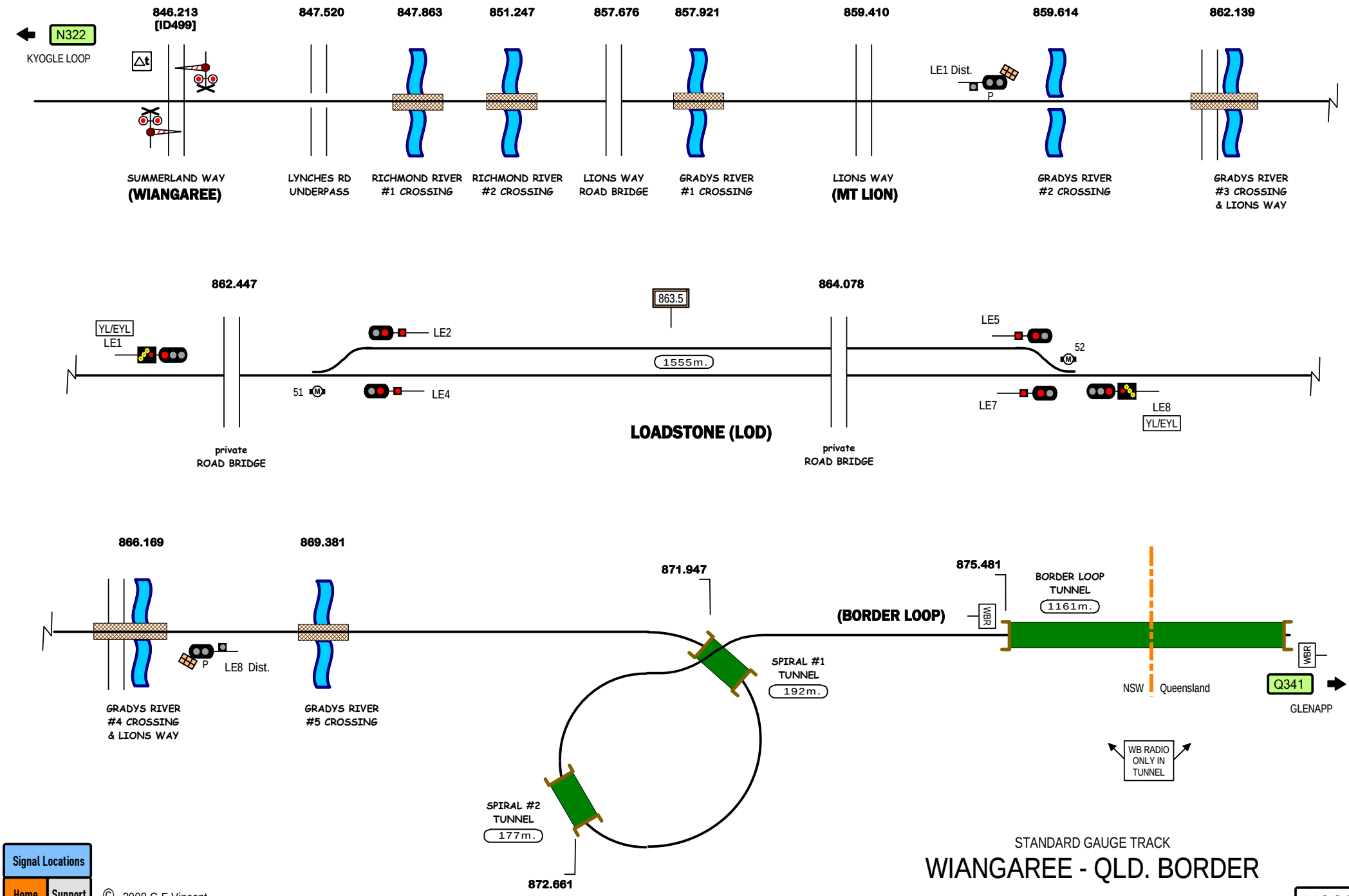

Signal Locations

Home | Support

© 2008 G F Vincent

STANDARD GAUGE TRACK

WIANGAREE - QLD. BORDER

N323

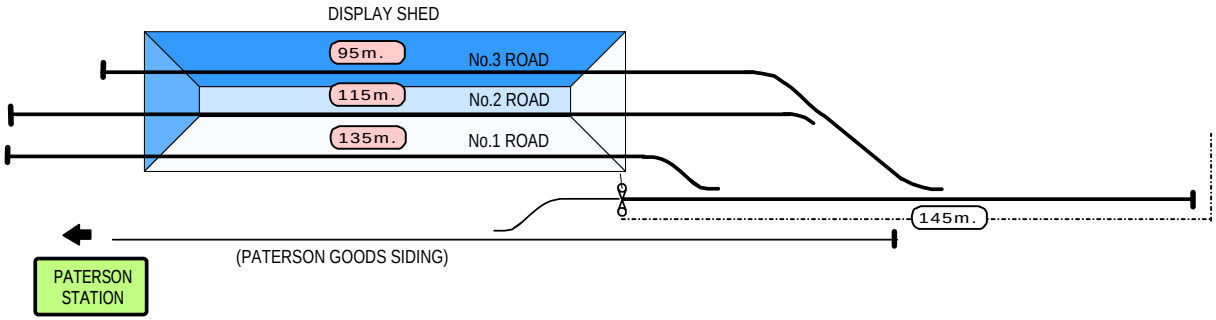

RAIL MOTOR SOCIETY

STANDARD GAUGE TRACK

Home

© 2023 G F Vincent

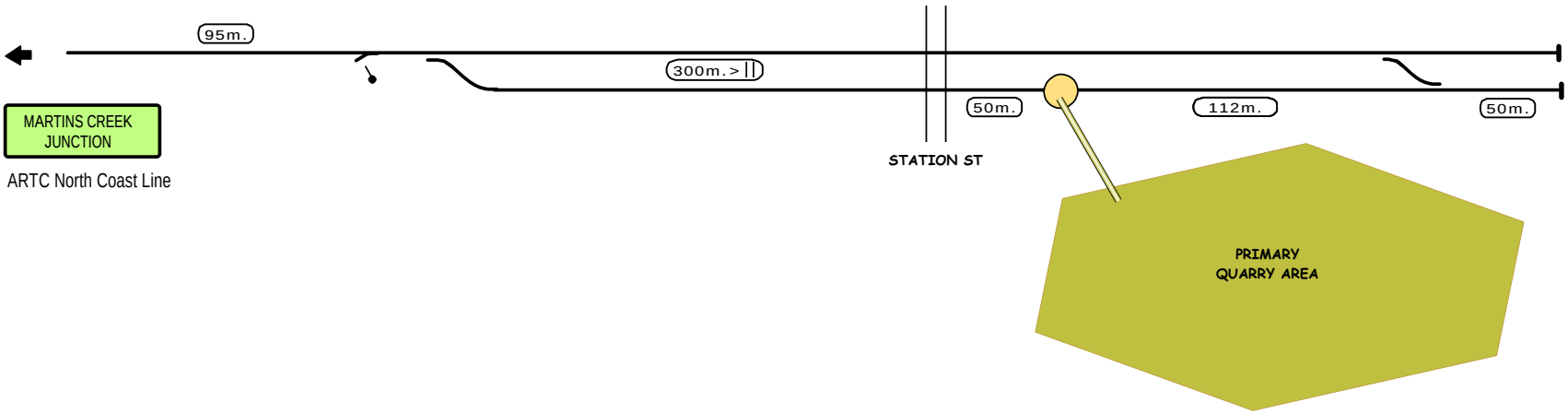

DARACON Group

MARTINS CREEK QUARRY

STANDARD GAUGE TRACK

Home

© 2023 G F Vincent

N332

LINE	Inland Rail Line & NSW DIN Connection
SECTION	New South Wales Border - Brisbane
PAGES	341 - 345, 360

Queensland

Home

Another DIN Line

Another ILR Line

Click stations to select

Section L1

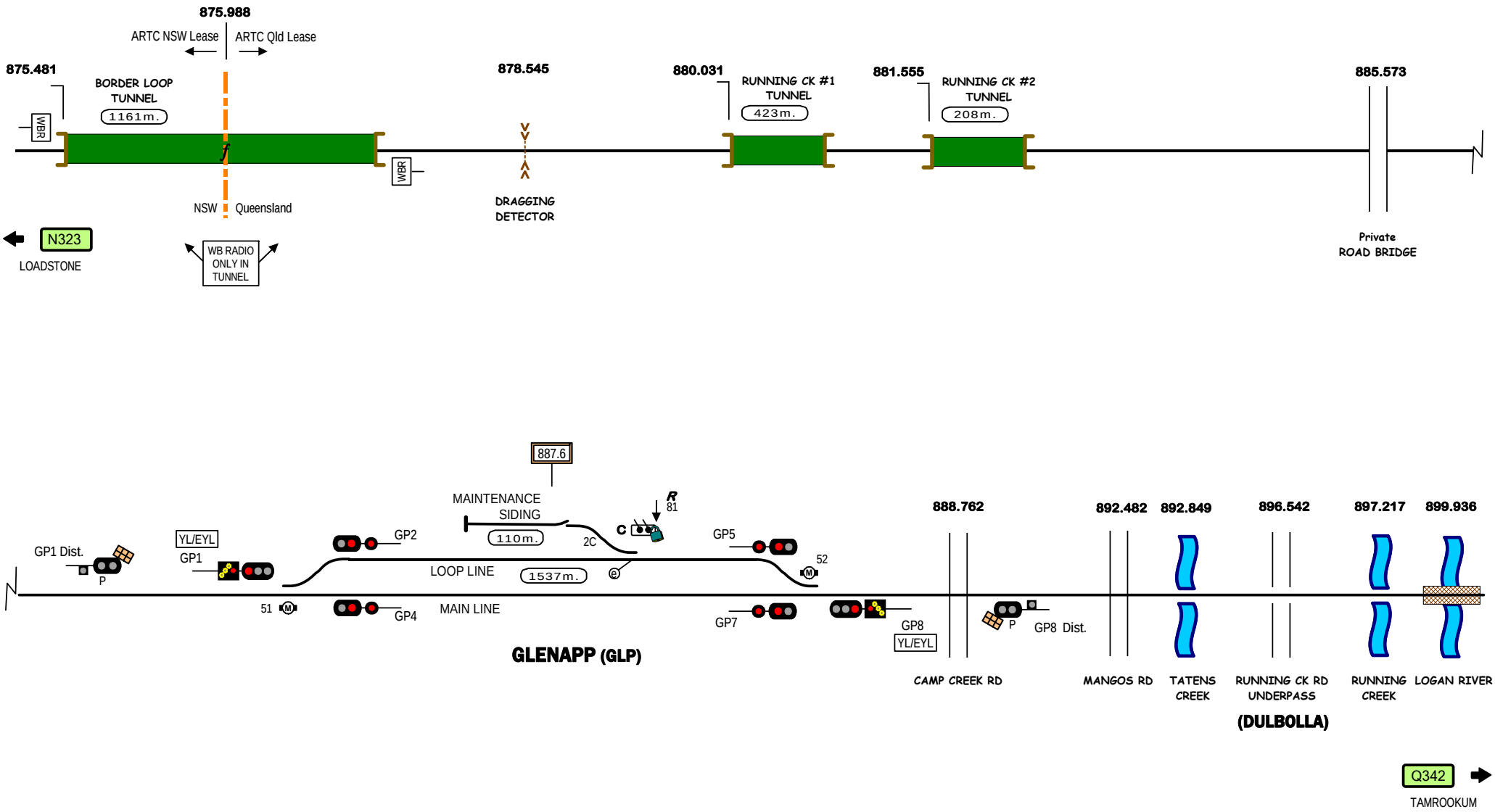

Signal Locations

Home | Support

© 2008 G F Vincent

STANDARD GAUGE TRACK

NSW BORDER - GLANAPP

Q341

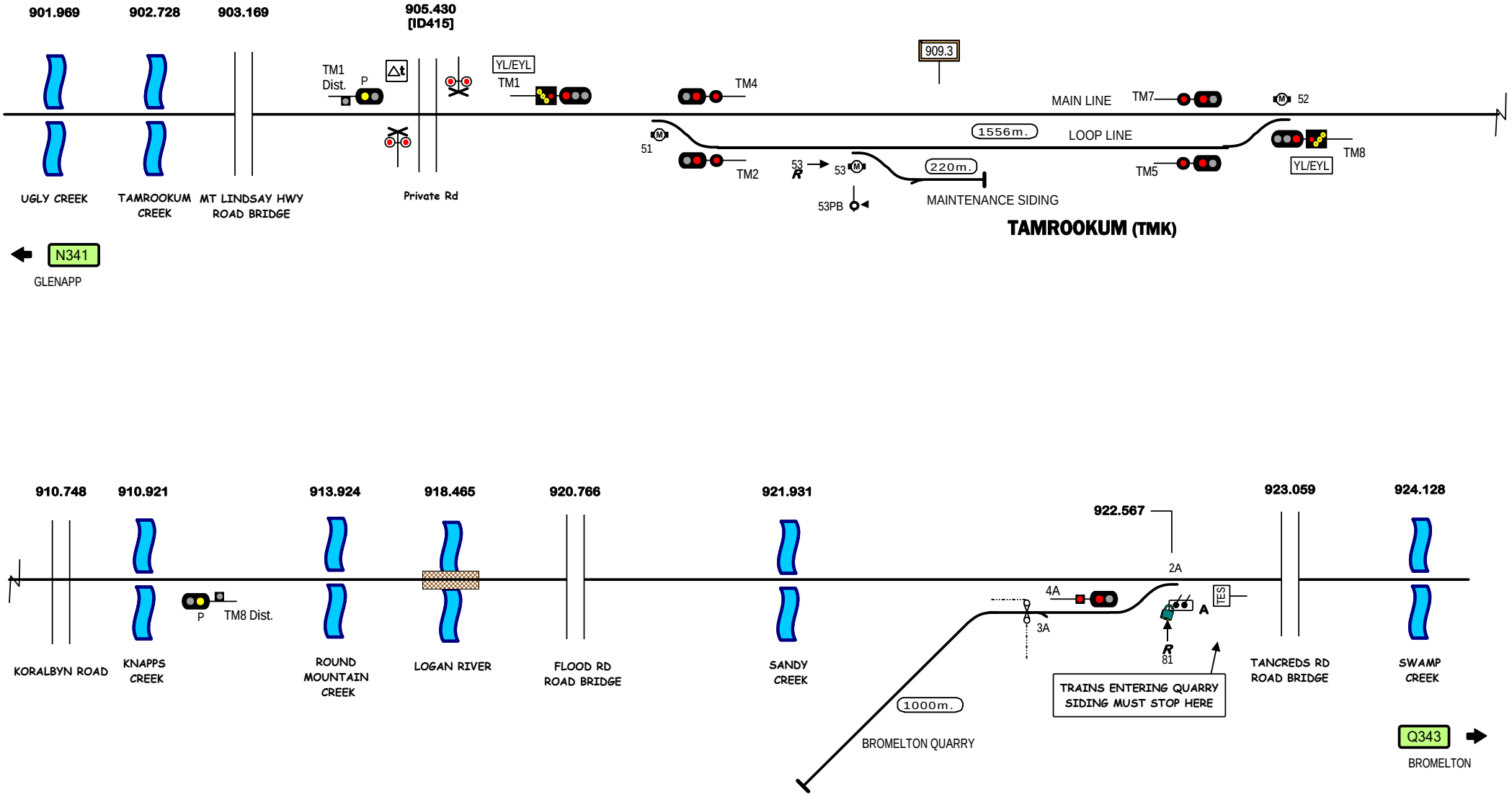

Signal Locations

Home | Support

© 2008 G F Vincent

STANDARD GAUGE TRACK

TAMROOKUM

Q342

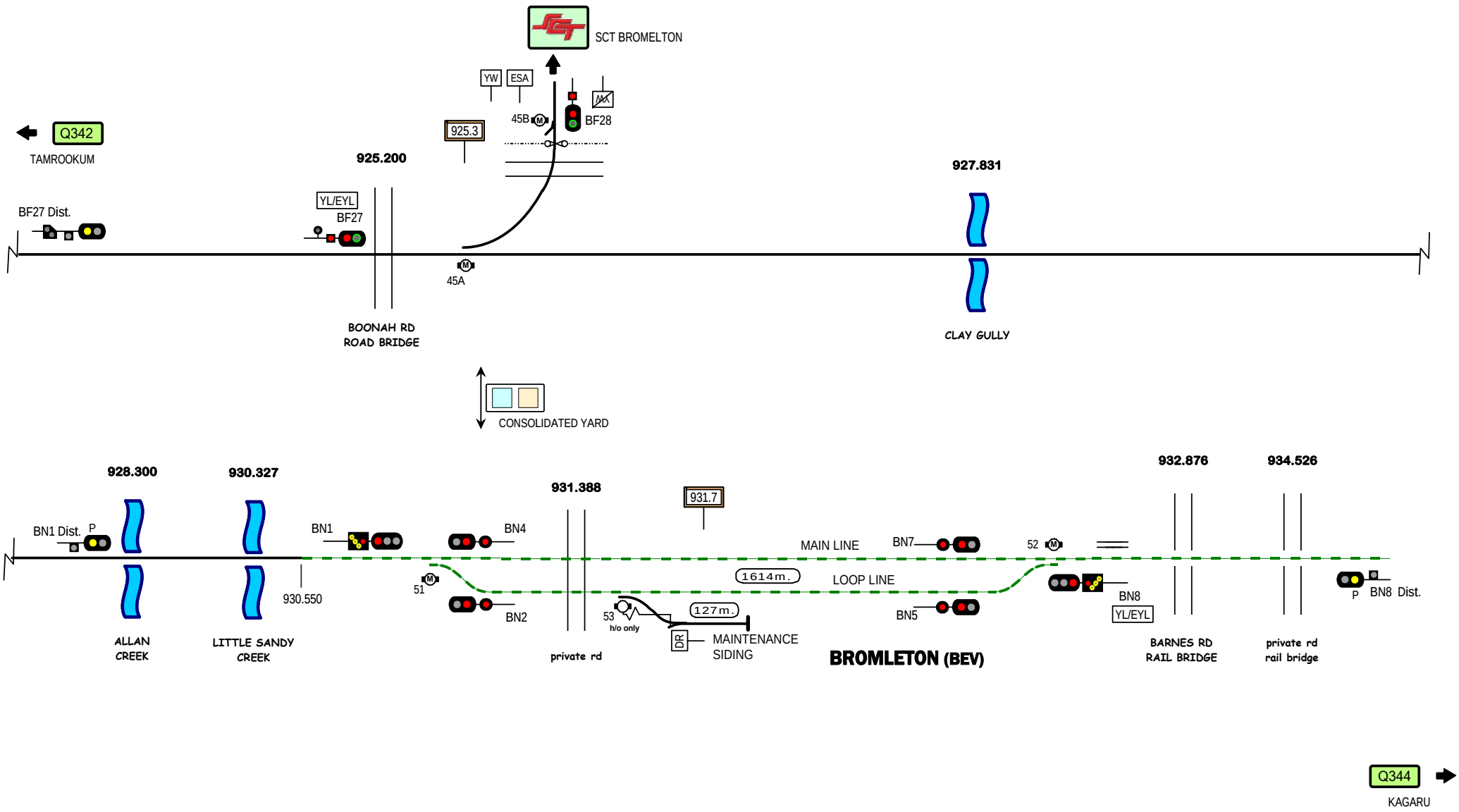
SCT BROMELTON
YW
ESA
45B
BF28
925.3
Q342
TAMROOKUM
925.200
927.831
YL/EYL
BF27
BF27 Dist.
45A
BOONAH RD
ROAD BRIDGE
CLAY GULLY
CONSOLIDATED YARD
928.300
930.327
931.388
931.7
932.876
934.526
BN1 Dist.
P
BN1
BN4
MAIN LINE
BN7
52
930.550
51
1614m.
LOOP LINE
BN2
53
h/o only
127m.
DR
MAINTENANCE
SIDING
BN5
BN8
YL/EYL
P
BN8 Dist.
ALLAN
CREEK
LITTLE SANDY
CREEK
private rd
BROMLETON (BEV)
BARNES RD
RAIL BRIDGE
private rd
rail bridge
Q344
KAGARU
STANDARD GAUGE TRACK
DUAL (sg + ng) TRACK
BROMLETON
Q343
Signal Locations
Home
Support
© 2008 G F Vincent

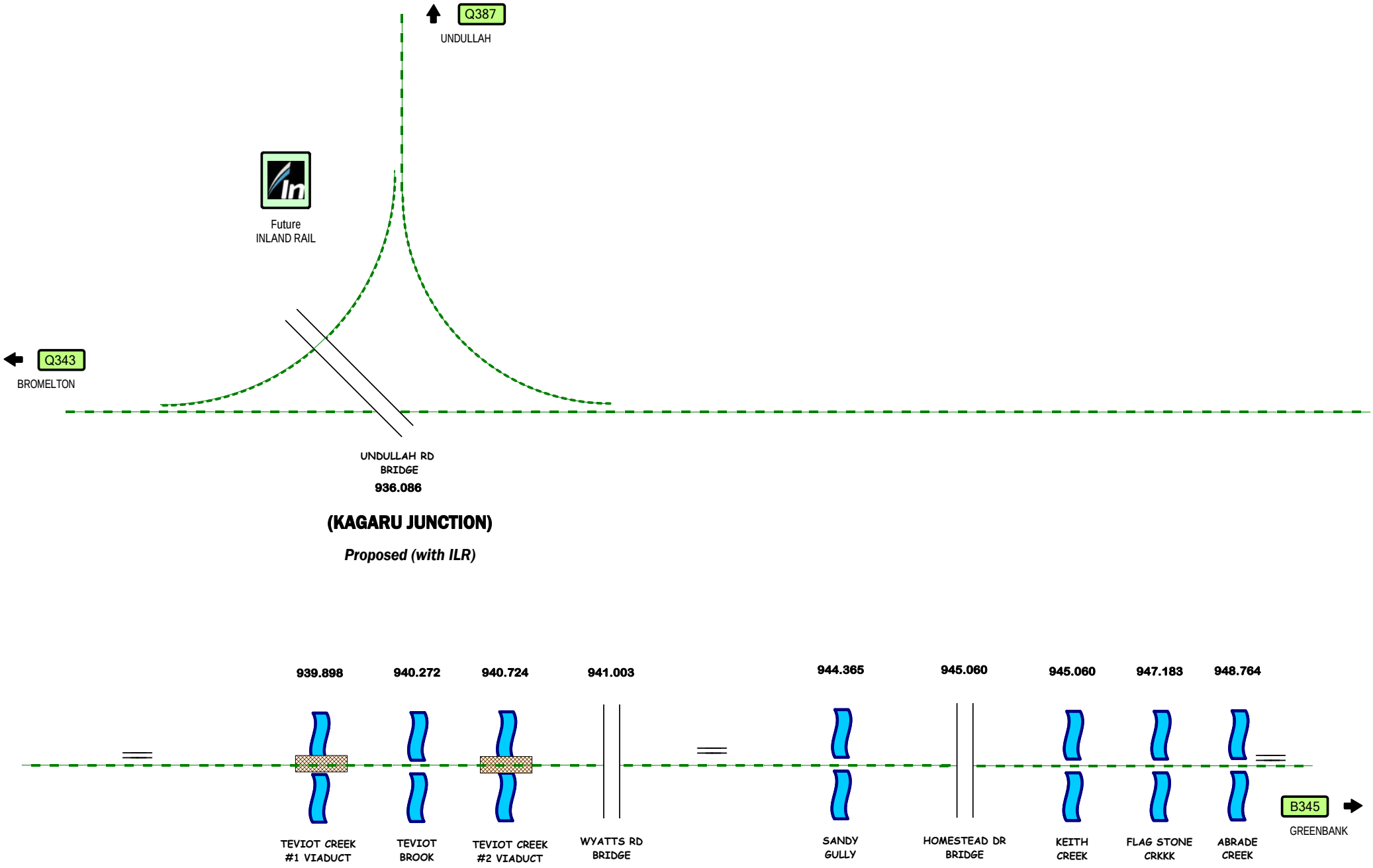

Signal Locations

Home | Support

© 2008 G F Vincent

KAGARU

Q344

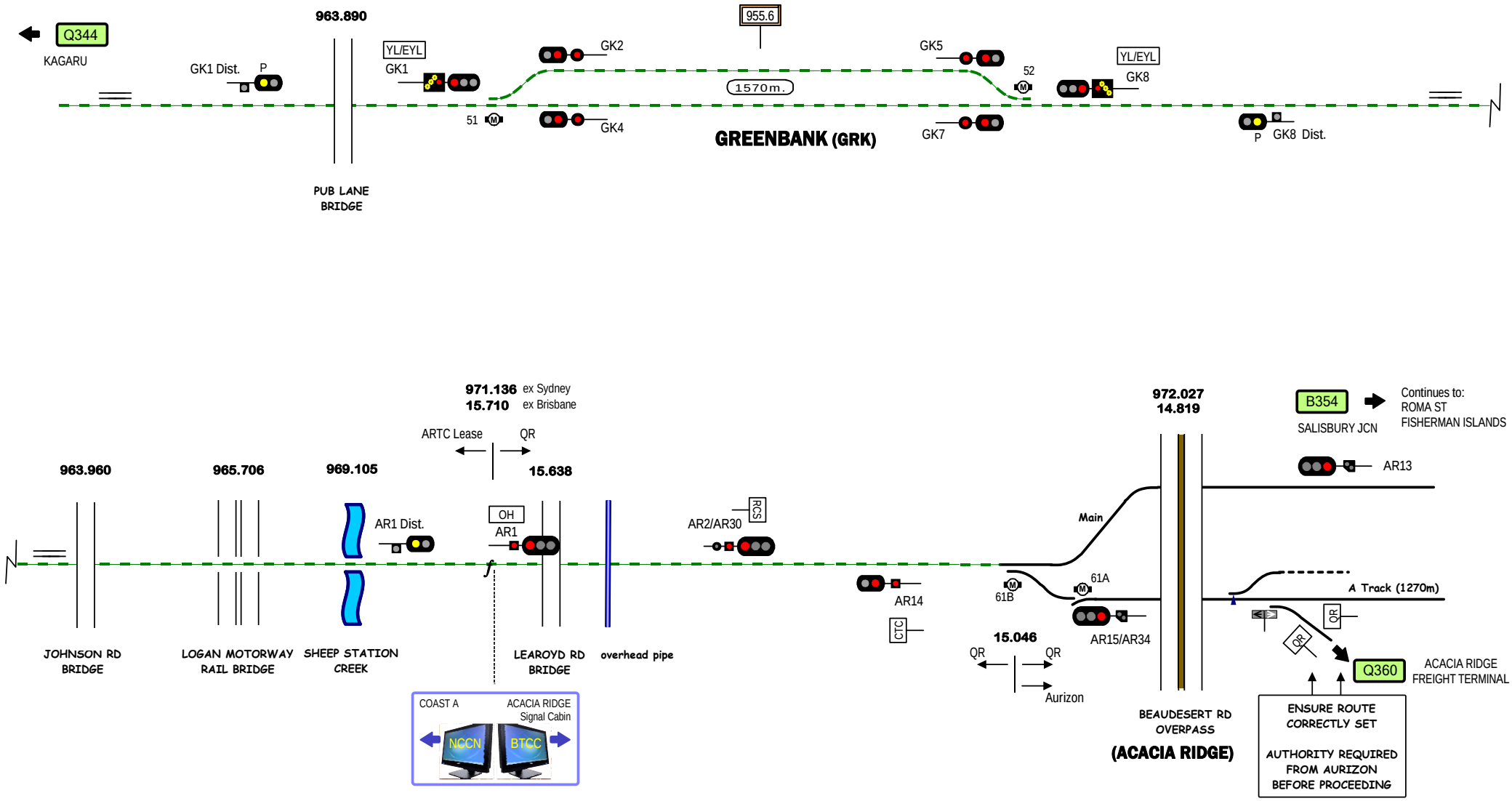

STANDARD GAUGE TRACK

DUAL (sg + ng) TRACK

GREENBANK - ACACIA RIDGE

Q345

Signal Locations

Home | Support

© 2008 G F Vincent

LINE	Brisbane s.g. lines
SECTION	Acacia Ridge - Fisherman Islands/Roma Street
PAGES	354 - 359, 2391 - 2392

Brisbane *QR*

Home

Another Line

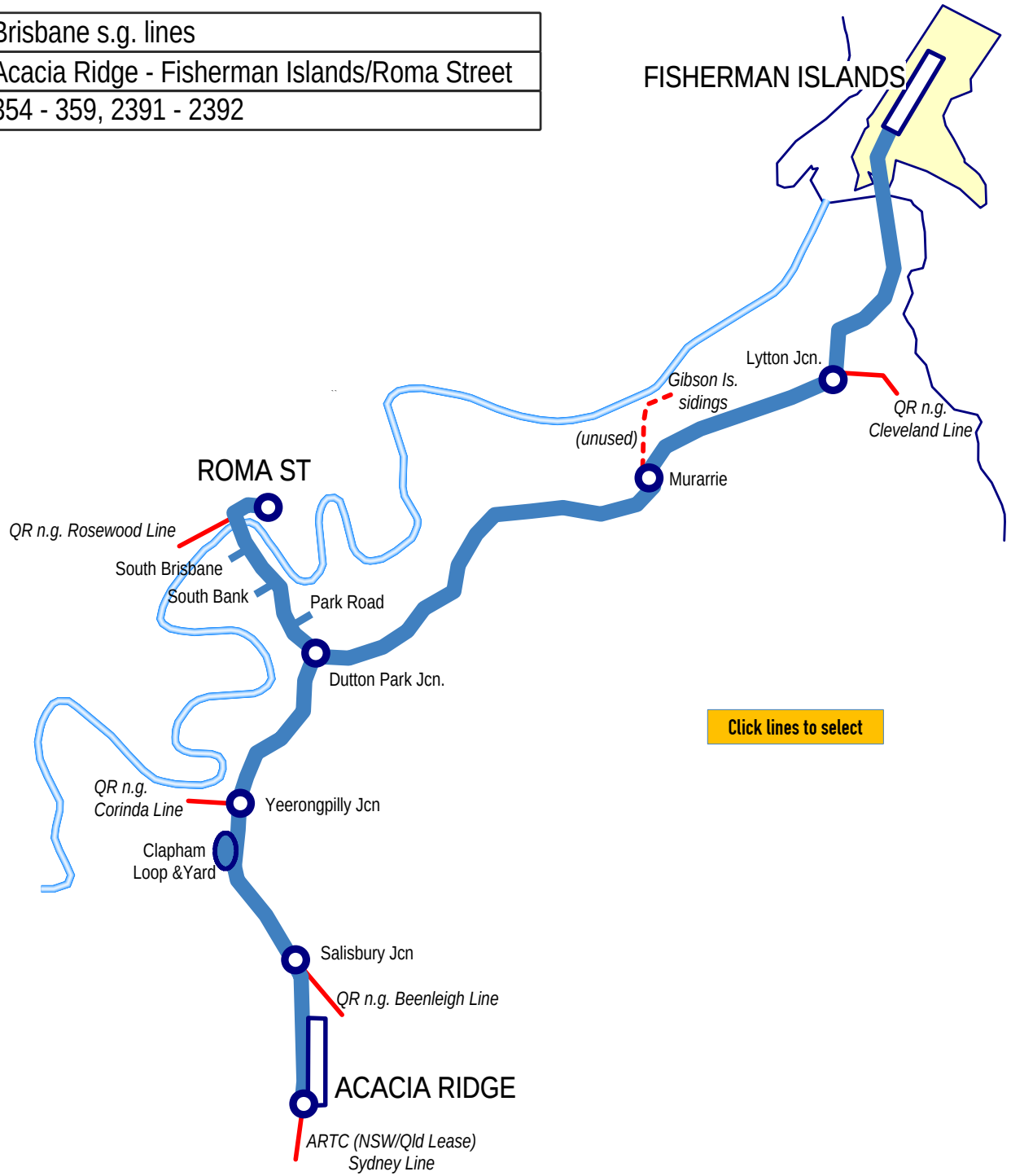

Section L2

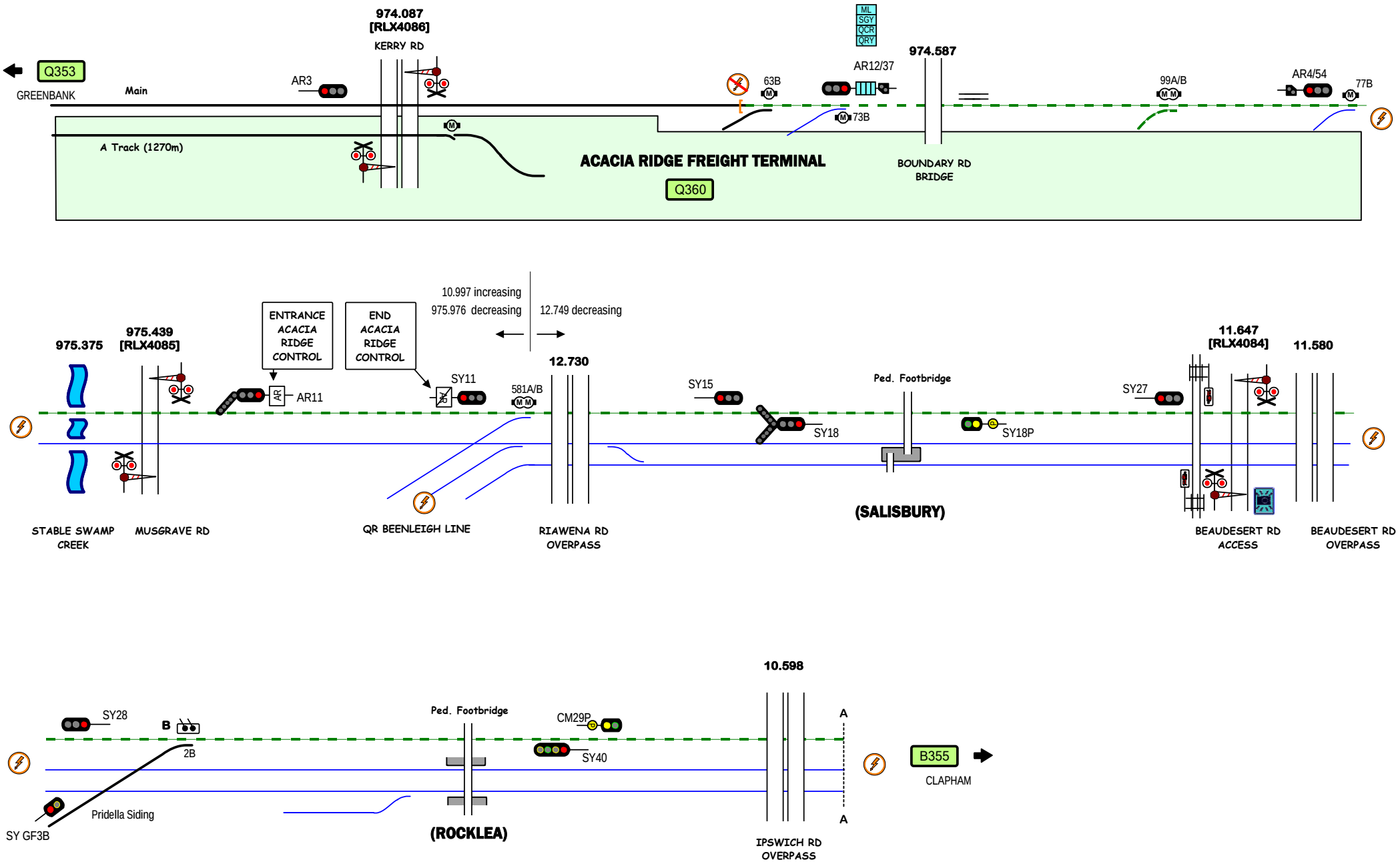

Signal Locations
Home
Support

© 2011 G F Vincent

ACACIA RIDGE - (ROCKLEA)

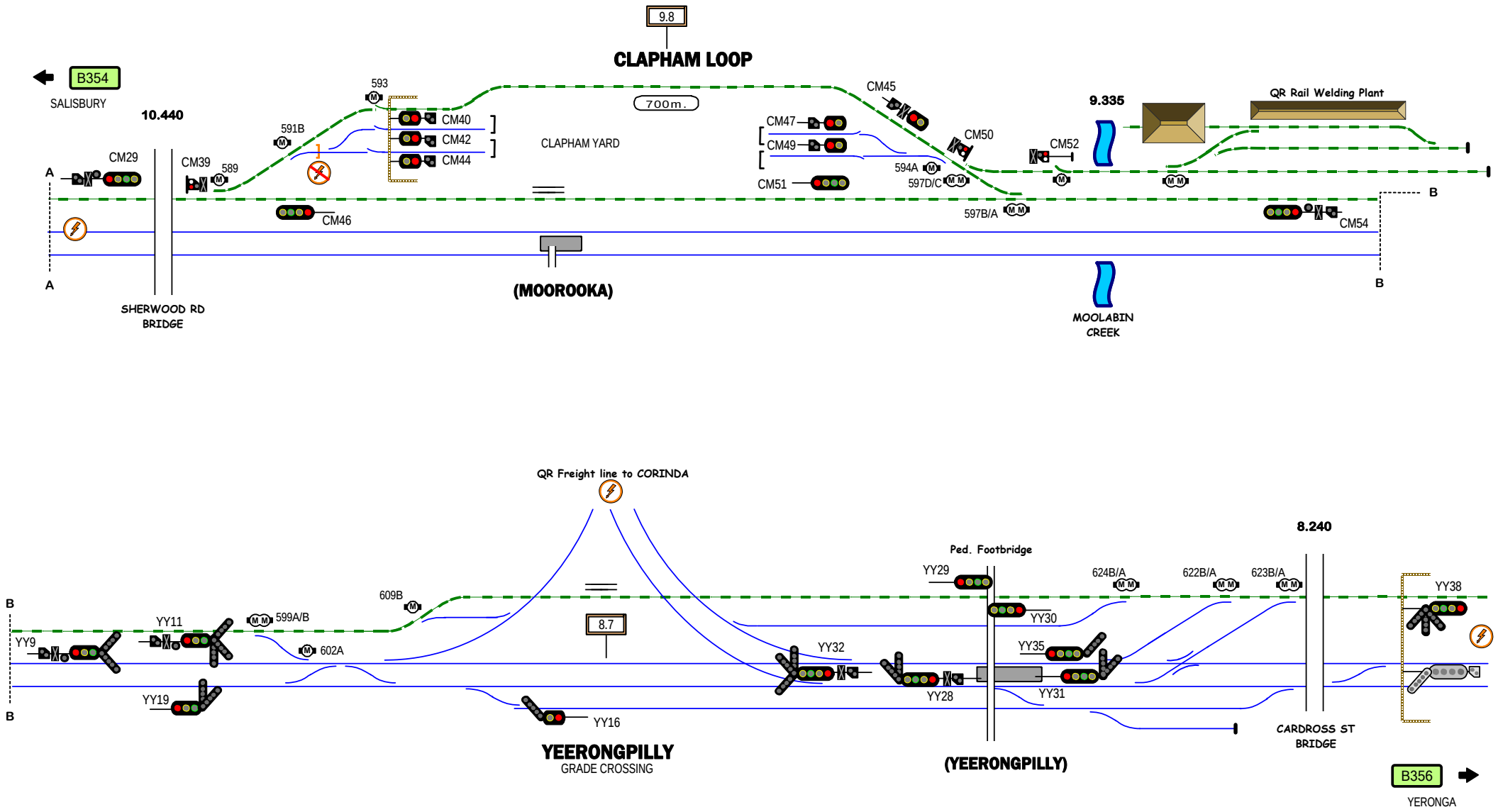

Signal Locations

Home | Support

© 2011 G F Vincent

STANDARD GAUGE TRACK

DUAL (sg + ng) TRACK

NARROW GAUGE TRACK

CLAPHAM - YEERONGPILLY

B355

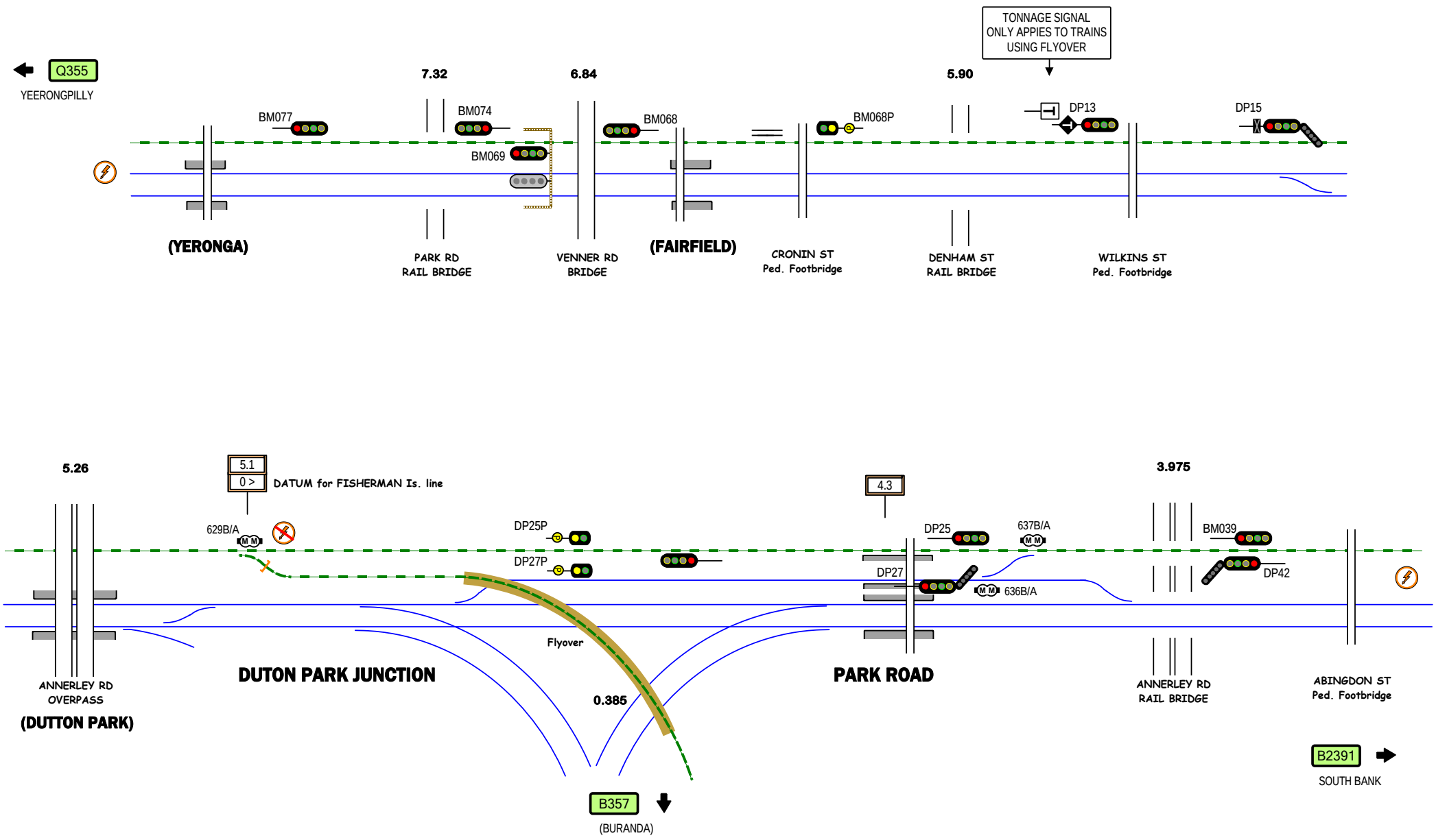

(YERONGA) - PARK ROAD

B356

Signal Locations

Home | Support

© 2011 G F Vincent

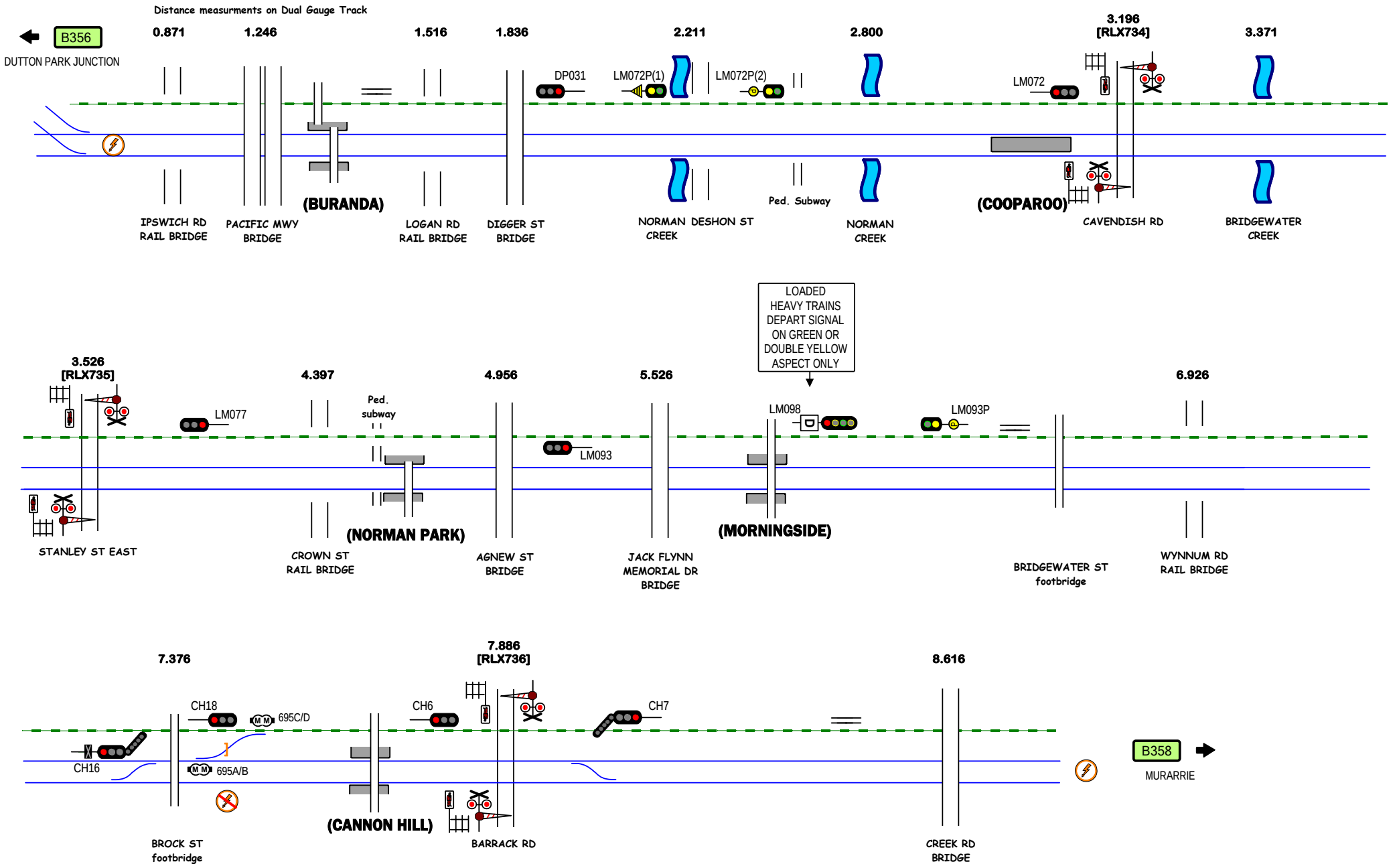
Distance measurments on Dual Gauge Track
B356
DUTTON PARK JUNCTION
0.871
1.246
1.516
1.836
2.211
2.800
3.196
[RLX734]
3.371
DP031
LM072P(1)
LM072P(2)
LM072
IPSWICH RD RAIL BRIDGE
PACIFIC MWY BRIDGE
(BURANDA)
LOGAN RD RAIL BRIDGE
DIGGER ST BRIDGE
NORMAN CREEK
DESHON ST
Ped. Subway
NORMAN CREEK
(COOPAROO)
CAVENDISH RD
BRIDGEWATER CREEK
LOADED HEAVY TRAINS DEPART SIGNAL ON GREEN OR DOUBLE YELLOW ASPECT ONLY
3.526
[RLX735]
4.397
4.956
5.526
6.926
LM077
Ped. subway
LM093
LM098
LM093P
STANLEY ST EAST
CROWN ST RAIL BRIDGE
(NORMAN PARK)
AGNEW ST BRIDGE
JACK FLYNN MEMORIAL DR BRIDGE
(MORNINGSIDE)
BRIDGEWATER ST footbridge
WYNNUM RD RAIL BRIDGE
7.376
7.886
[RLX736]
8.616
CH18
695C/D
CH6
CH7
CH16
695A/B
BROCK ST footbridge
(CANNON HILL)
BARRACK RD
CREEK RD BRIDGE
B358
MURARRIE
STANDARD GAUGE TRACK
DUAL (sg + ng) TRACK
NARROW GAUGE TRACK
DUTTON PARK JUNCTION - CANNON HILL
Signal Locations
Home
Support
© 2011G F Vincent
B357

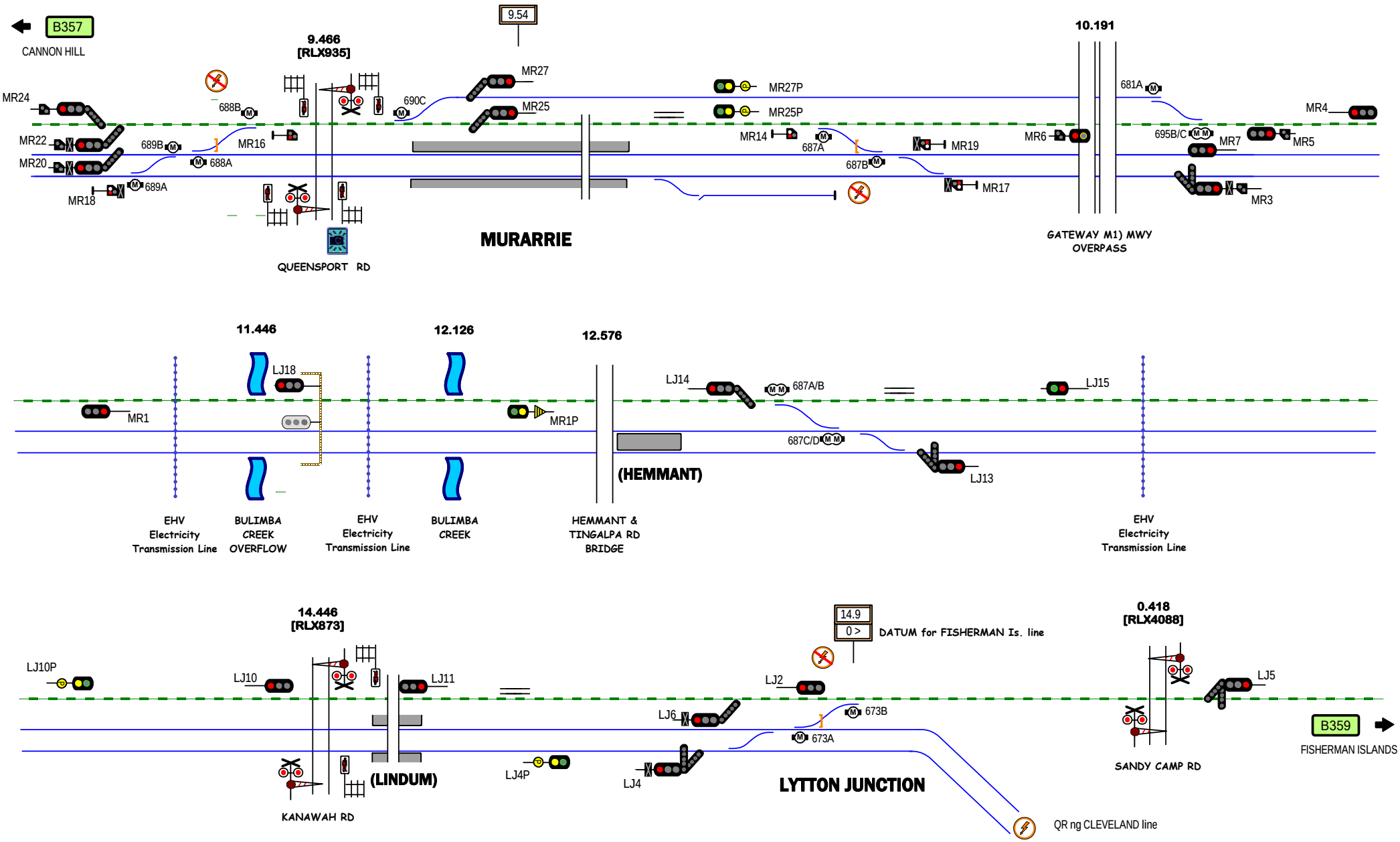

Signal Locations

Home | Support

© 2011 G F Vincent

STANDARD GAUGE TRACK

DUAL (sg + ng) TRACK

NARROW GAUGE TRACK

MURARRIE - LYTTON JUNCTION

B358

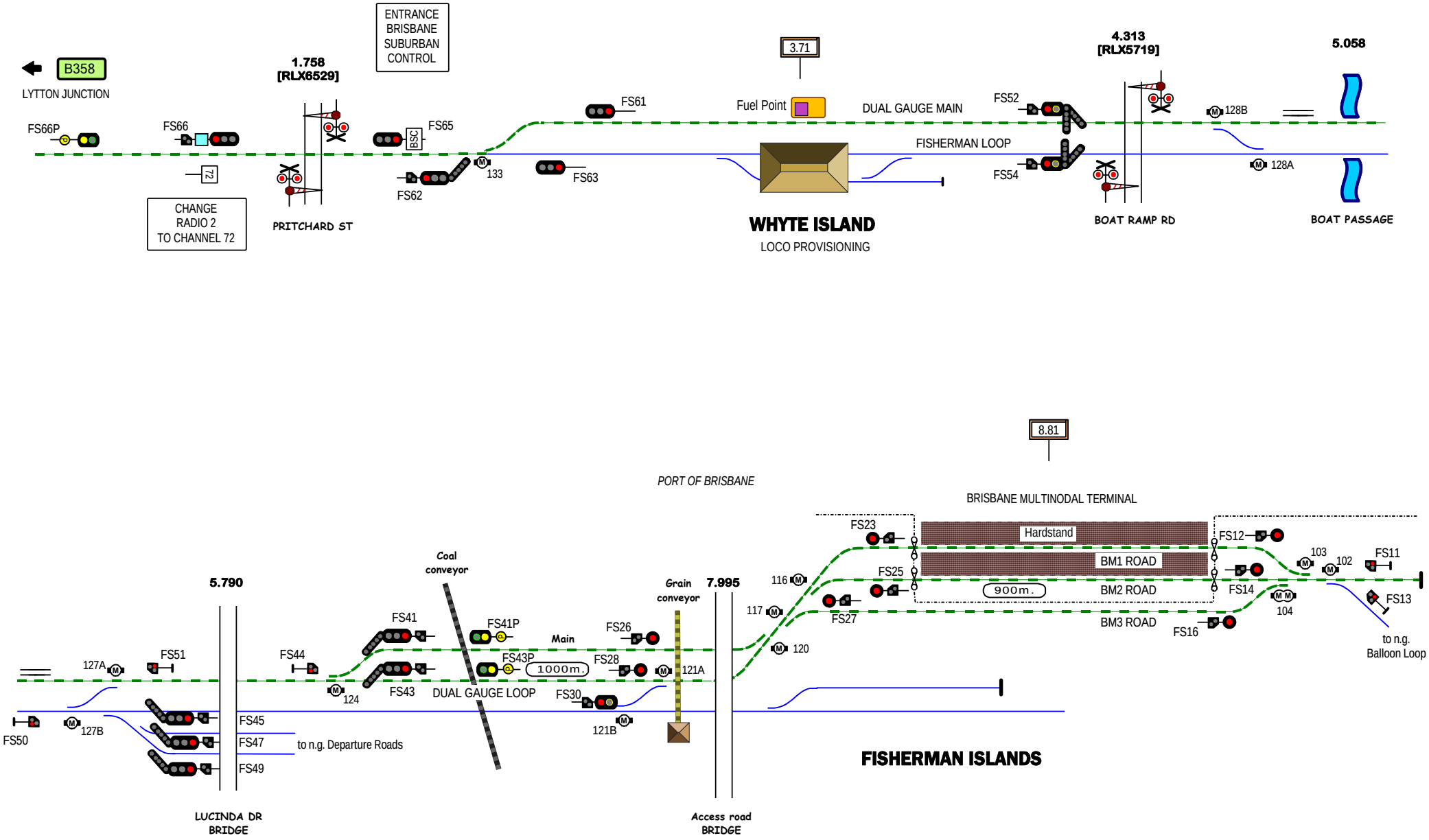

STANDARD GAUGE TRACK

DUAL (sg + ng) TRACK

NARROW GAUGE TRACK

FISHERMAN ISLANDS

Signal Locations

Home | Support

© 2011 G F Vincent

B359

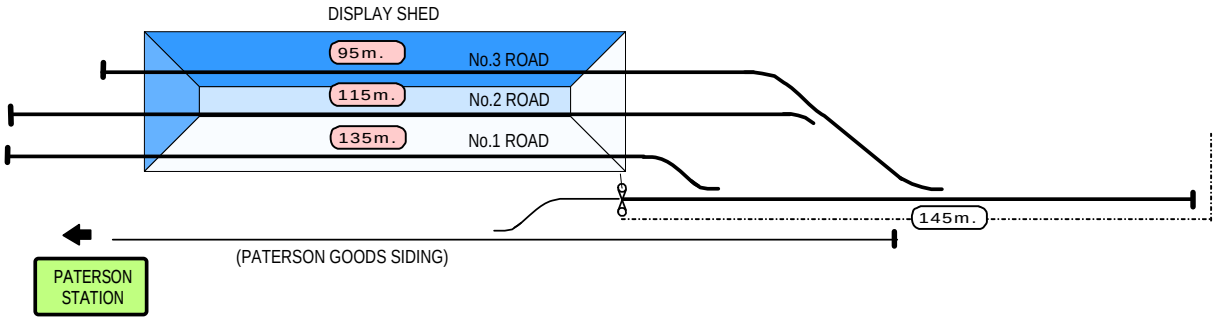

RAIL MOTOR SOCIETY

STANDARD GAUGE TRACK

Home

© 2023 G F Vincent

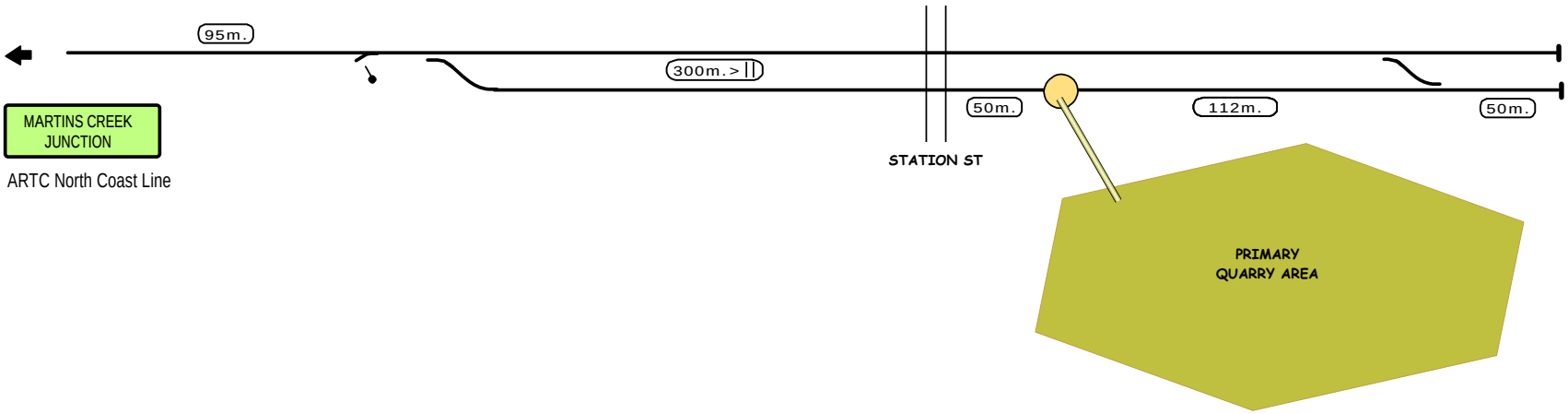

DARACON Group

MARTINS CREEK QUARRY

STANDARD GAUGE TRACK

Home

© 2023 G F Vincent

N332

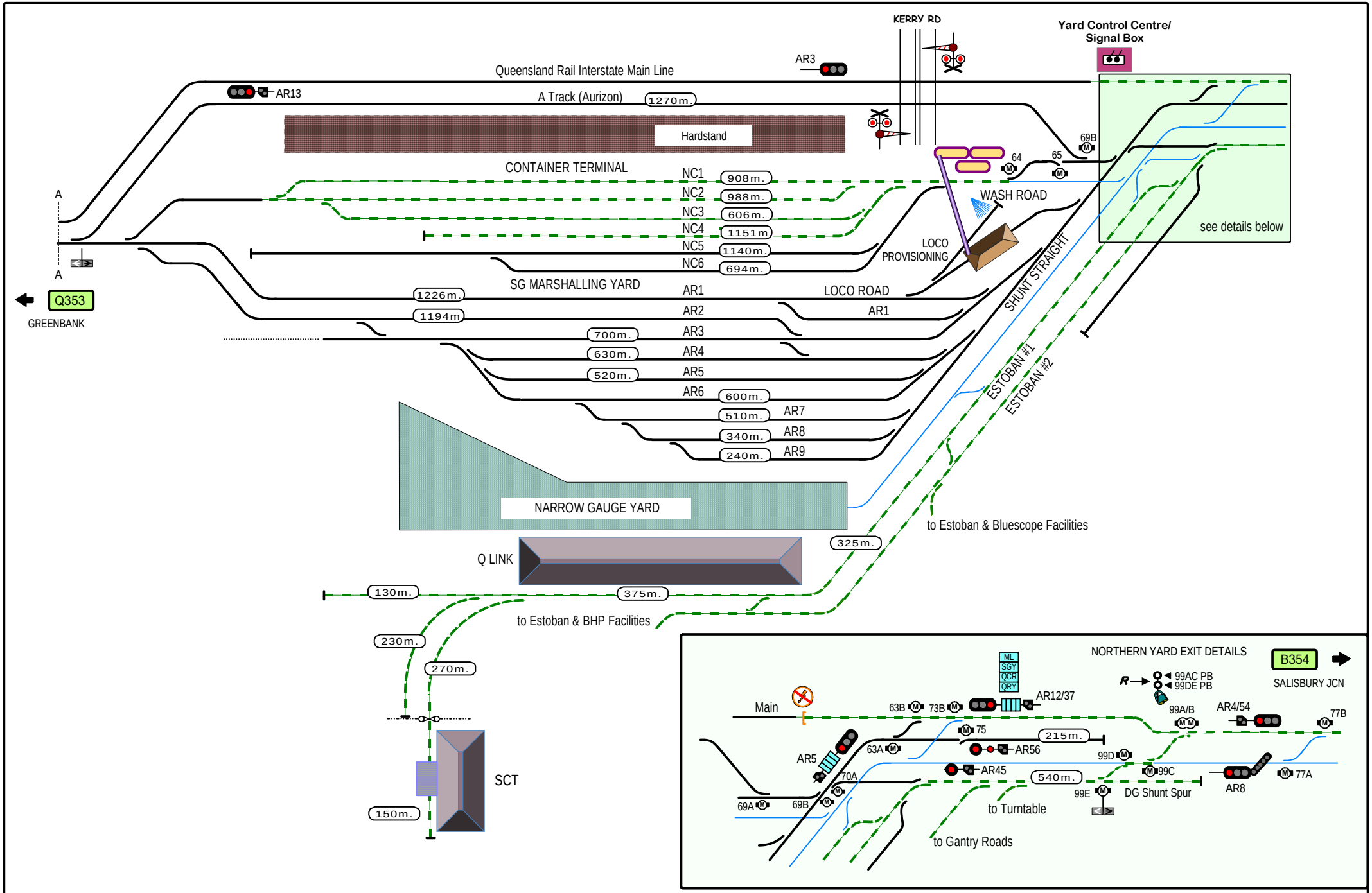

Home Support © 2015 G F Vincent

ACACIA RIDGE

Q360

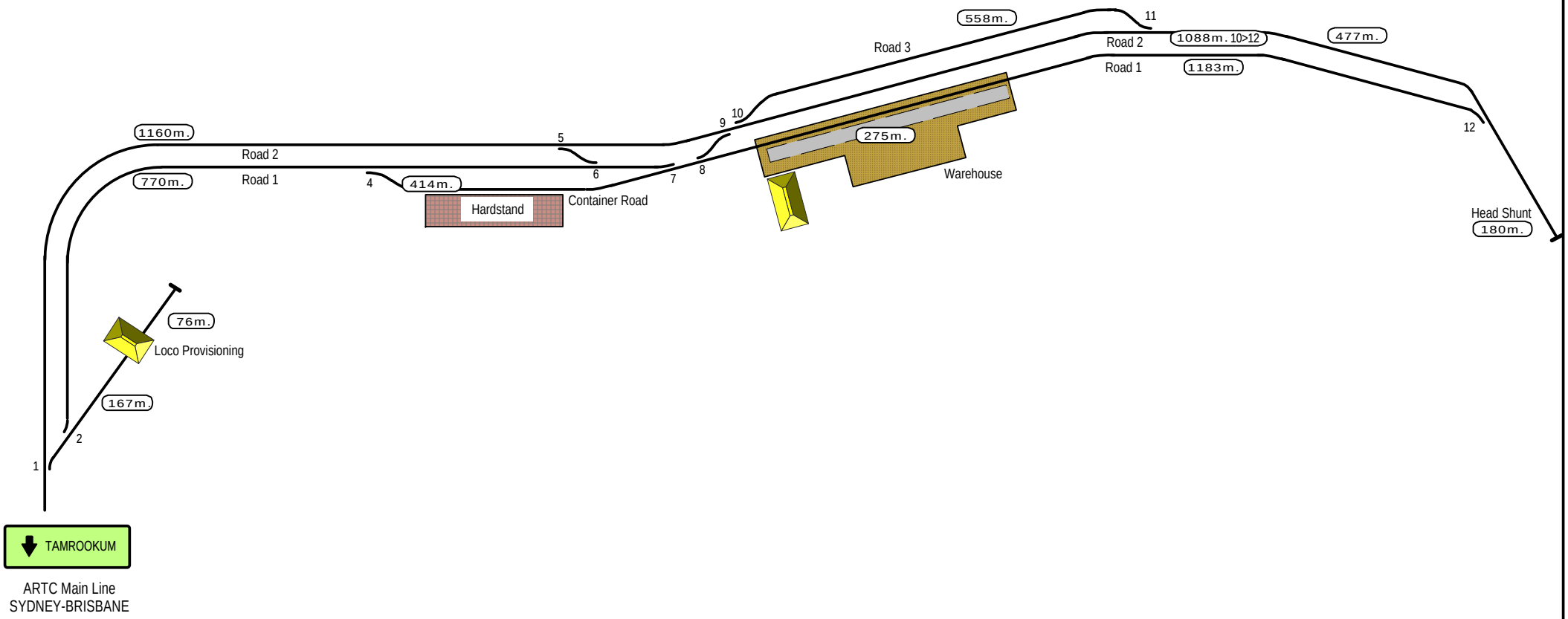

Adjacent Dual Gauge Main Line [see drawing Q352]

STANDARD GAUGE TRACK

SCT BROMELTON

SA Track and Signal

Q361