Railway Track and Signalling

ARTC
Defined Interstate Network

Section: Melbourne - Sydney

Go to page 2 for index

Last revised
29 Sept 2026

Diagrams: A2293

G F Vincent 2012

MELBOURNE - SYDNEY TRACK & SIGNAL INDEX

Page	Drawing		Section
3	Sect. H		*Melbourne Metro*
4	V199	^	Southern Cross
5	V198	^	Melbourne Yard (sg)
6	V150 &149		Melbourne Docks
7	V148	^	Sims St - South Dynon
8	V147	^	West Footscray Junction
9	V146	^	Tottenham Junction
11	Sect. I0a		*North East Line (Victoria)*
12	V201	v	McIntyre Loop
13	V202	v	Tullamarine - Broadmeadows
14	V203	v	Somerton - Craigieburn
15	V204	v	Donnybtook - Pass Lane 2
16	V205	v	Beveridge - Wallan
17	V207	v	Kilmore E Grade - Broadford
18	V208	v	Tallarook
19	V209	v	Seymour
20	V210	v	Mangalore - Avenel
21	V211	v	Longwood - Euroa
22	V212	v	Violet Town
23	V213	v	Benalla
24	V214	v	Wangaratta
25	V215	v	Springhurst - Chiltern
26	V216		Barnawartha
27	V217		Wodonga - NSW Border
	Sect. K		*South Line (NSW)*
27	N251		Albury
28	N252		Ettamogah - Gerogery
29	N253		Culcairn - Henty
30	N254 &299		Yerong Creek - The Rock
31	N255		Uranquinty
32	N256		Wagga Wagga
33	N257		Bomen - Shepherds
34	N258		Harefield
35	N259		Junee
36	N260		Marinna - Illabo
37	N261		Bethungra - Frampton
38	N262 &3		Cootamundra
39	N298		Stockinbingal Branch

Page	Drawing	Section
	Sect. K	*South Line (NSW) - continued*
42	N264	Jindalee - Nubba
43	N265	Demondrille - Cunningar
44	N266	Galong - Bowning
45	N267	Yass Junction - Jerrawa
46	N268	Oolong - Yarra
47	N269	Joppa Junction - Goulburn South
48	N270	Goulburn
49	N271	Goulburn North - Medway Junction
50	N272	Tallong - Bundanoon
51	N2722	Exeter - Werai
52	N273	Exeter - Moss Vale
53	N274	Moss Vale Junction - Berrima Jcn
54	N275	Burradoo - Mittagong Junction
55	N276	Aylmerton - Bargo
56	N277	Tahmoor Colliery Jcn - Picton Jcn
57	N278	Picton - Douglas Park
58	N279	Menangle - Macarthur
59	Sect. SM	*Metropolitan Freight Network (Sydney)*
60	N2278	Campbelltown - Macquarie Fields
61	N2279	Glenfield
62	N2280	Warwick Farm
63	N2281	Cabramatta - Villawood
64	N2283	Leightonfield
65	N2284	Sefton Park - Enfield West
66	N2285	Enfield West - Chullora Junctions
67	N2286	Enfield (north)
68	N2287	Enfield (central)
69	N2288	Enfield (south)
70	N2289	Campsie
71	N2290	Wardell Road
72	N2291	Marrickville
73	N2292	Cooks River - Mascot
74	N2293	Botany Yard
75	N2294	Port Botany
76	N2295	Chullora Jcn-Flemington Jcns

Page	Drawing	Section
77	Sect. K1	*Unanderra Branch*
78	N1291	Moss Vale Junction - Robertson
79	N1292	Ranelagh House - Summit Tank
80	N1293	Illawarra Escarpment - Dombarton
		Private Terminals & Branches
81	V222	Beveridge (NIC - future)
82	V224	LS Precast - Benalla (LS)
83	V225	Barnawartha (SCT)
84	N231	Ettamogah (ERH)
85	N233	Riverina Intermodal (RiFL)
86	N238	Glenlee Term (SpaceUrban)
87	N239	Cunningar (GrainCorp)
	N240	***Refer to Large Yards Index***
88	N241	Goulburn Workshops (CFCLA)
89	N242	Marulan South Branch (Boral)
90	N243	Tamoor Coliery (Glencore)
91	N244	Maldon Cement (Boral)
92	N245	Allied Mills Maldon (Allied Mills)
93	N246	Chullora Environs (SSR)
94	N247	Sydney Freight Term (PN)
95	N248	Enfield Yard (Sydney Trains)
96	N249	Cooks River Yards (MCS & Boral)
97	N296	Braemer-Couridjah (THNSW)
98	N297	Thirlmere (THNSW)

LINE	Adelaide - Melbourne
SECTION	Serviceton - Melbourne Ports
PAGES	121 - 150, 198 - 199

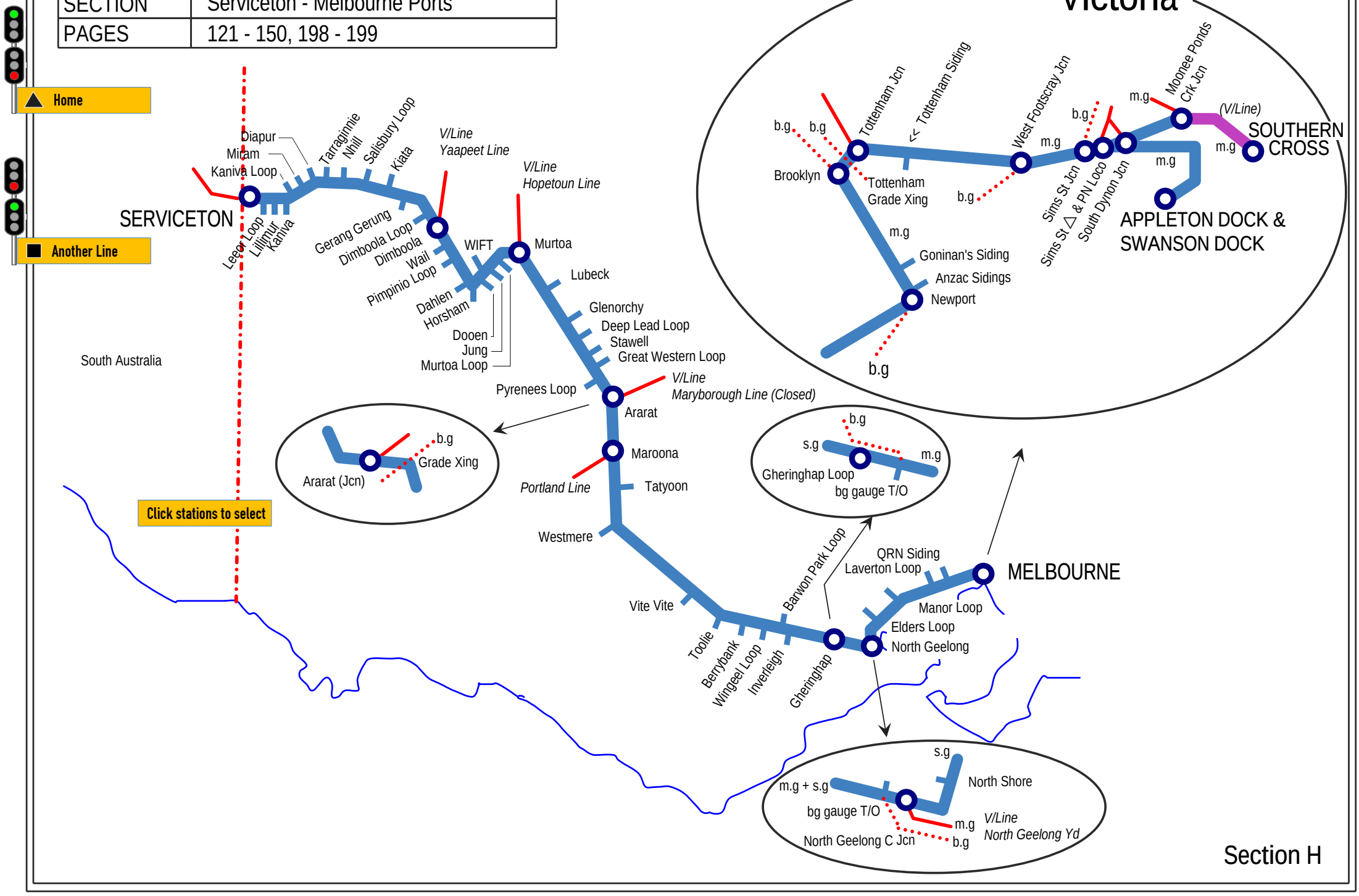

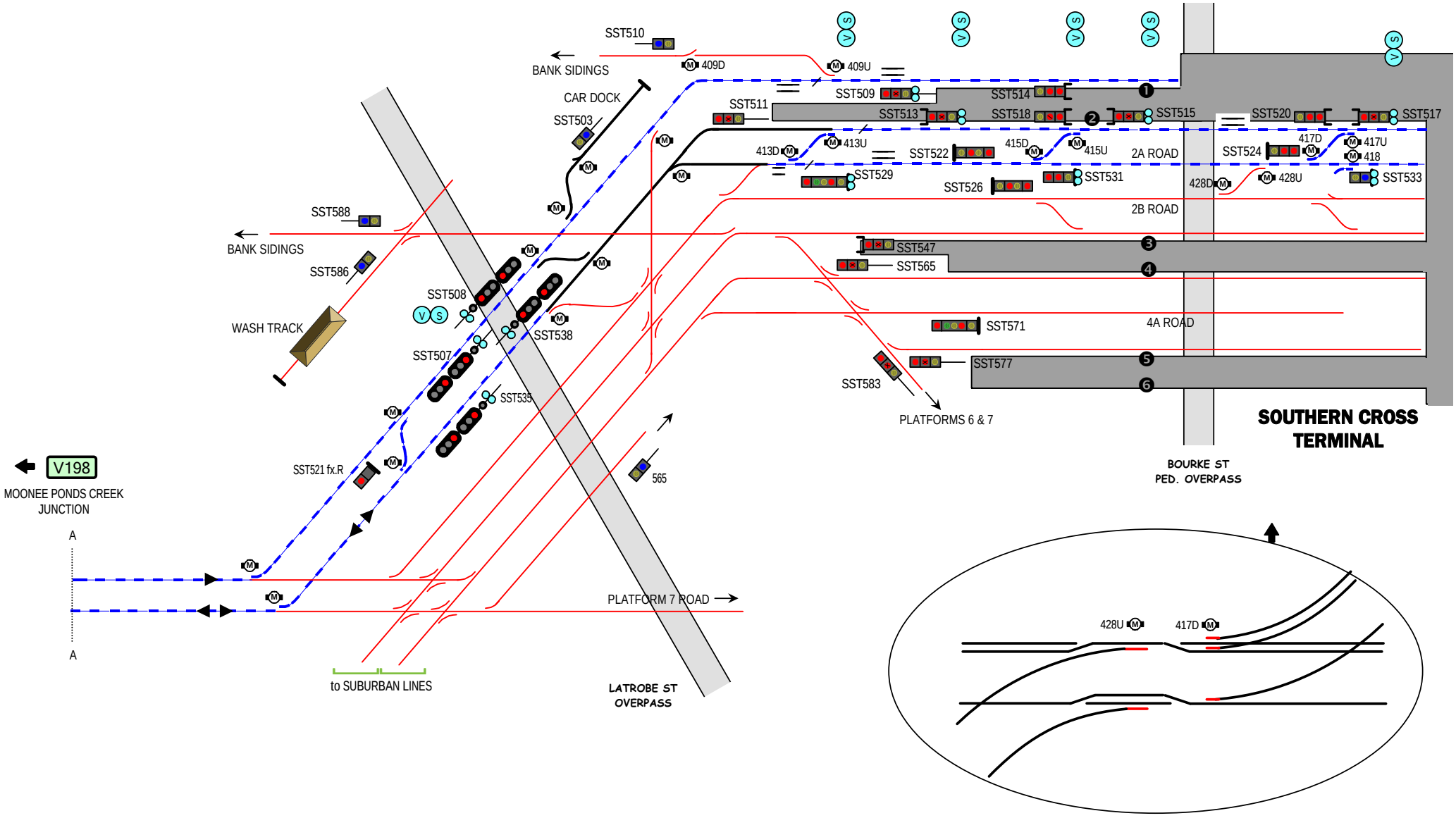

This drawing shows the STANDARD GAUGE access to SOUTHERN CROSS station. Adjacent BROAD GAUGE track and signalling is only included to the extent of identifying signals that permit access to the s.g. main, or protect the s.g. main at grade crossings.

Signal symbols unique to SOUTHERN CROSS station.

- Signal hanging from platform canopy.
- Normally red aspect.
- X = Interleaved LEDs can show Green or Yellow
- / = Interleaved LEDs can show Yellow

STANDARD GAUGE TRACK
DUAL (sg + bg) TRACK
BROAD GAUGE TRACK

© 2009 G F Vincent

SOUTHERN CROSS TERMINAL (s.g.)

V/LINE PASSENGER PTY LTD

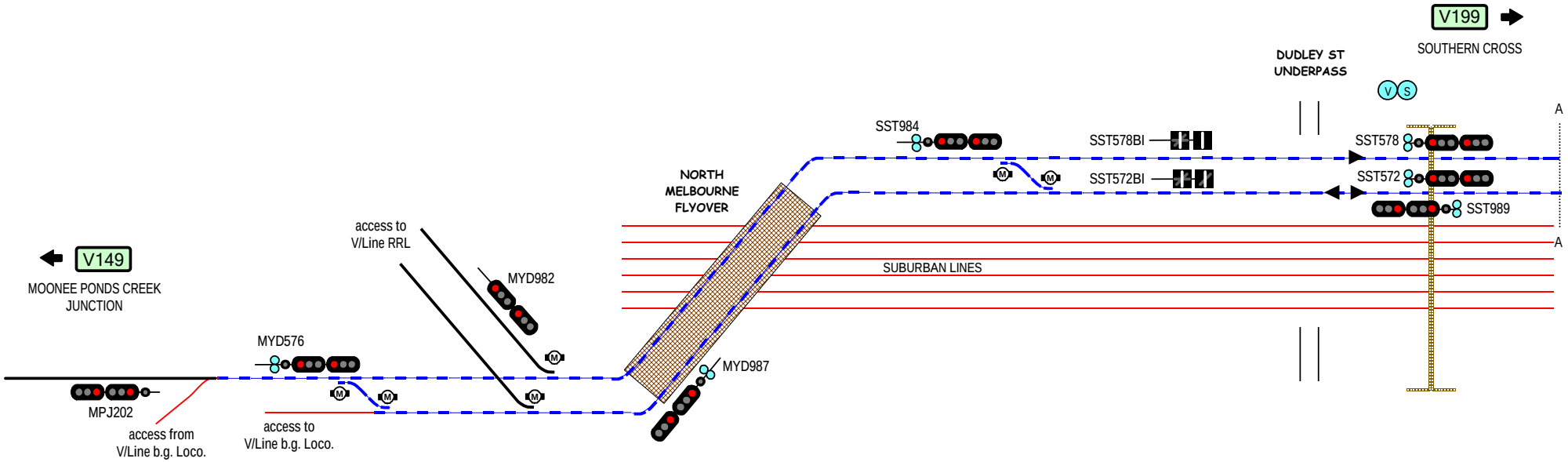

This drawing shows the STANDARD GAUGE access to SOUTHERN CROSS station. Adjacent BROAD GAUGE track and signalling is only included to the extent of identifying signals that permit access to the s.g. main, or protect the s.g. main at grade crossings.

STANDARD GAUGE TRACK
DUAL (sg + bg) TRACK
BROAD GAUGE TRACK

MELBOURNE YARD (s.g.)

V/LINE PASSENGER PTY LTD

© 2009 G F Vincent

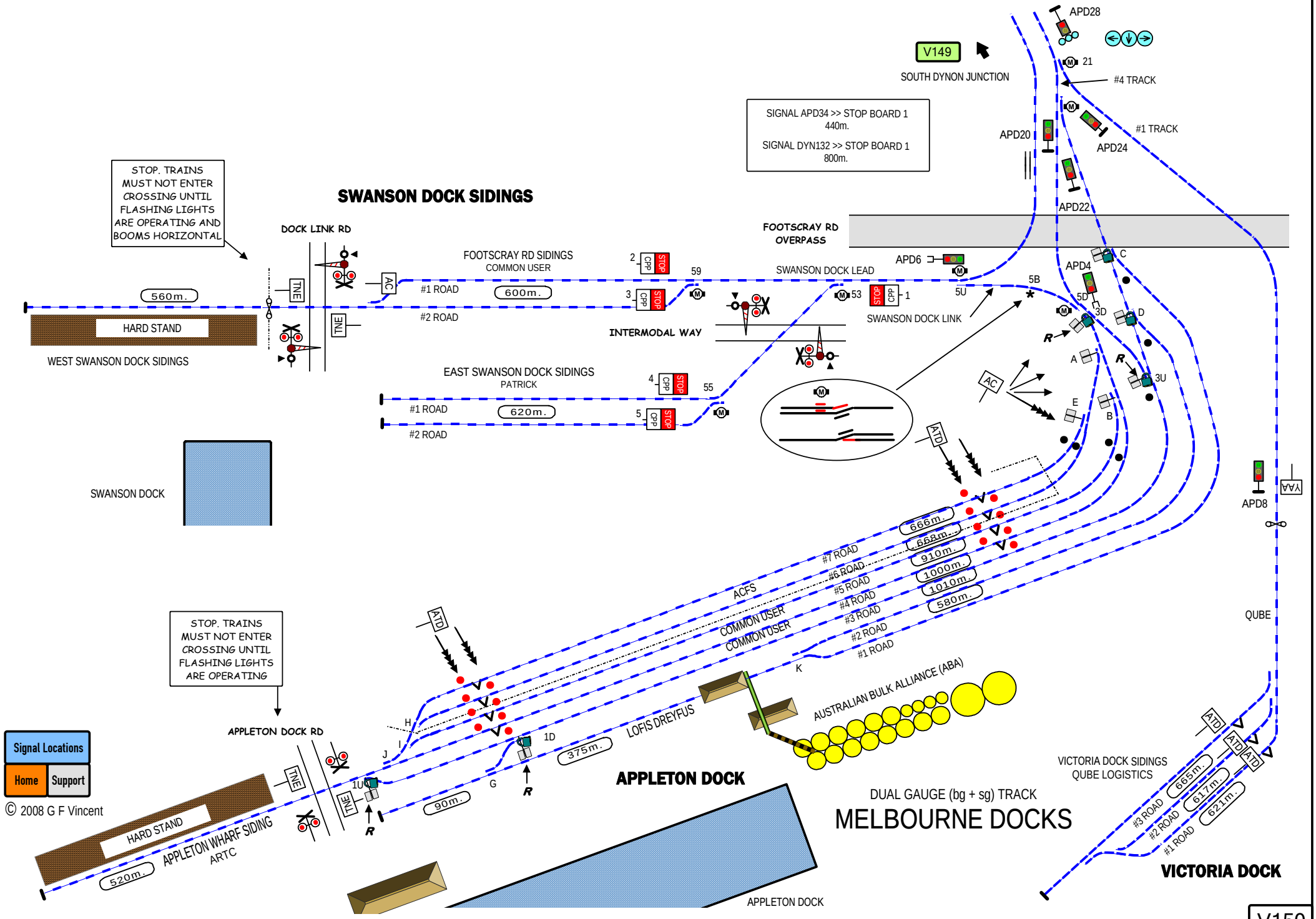
SWANSON DOCK SIDINGS
STOP. TRAINS MUST NOT ENTER CROSSING UNTIL FLASHING LIGHTS ARE OPERATING AND BOOMS HORIZONTAL
DOCK LINK RD
560m.
HARD STAND
WEST SWANSON DOCK SIDINGS
TNE
AC
FOOTSCRAY RD SIDINGS
COMMON USER
#1 ROAD
#2 ROAD
600m.
2
3
59
INTERMODAL WAY
EAST SWANSON DOCK SIDINGS
PATRICK
620m.
4
5
55
SWANSON DOCK
FOOTSCRAY RD OVERPASS
SWANSON DOCK LEAD
SWANSON DOCK LINK
53
1
5U
5B
5D
3D
3U
APD6
APD4
APD20
APD22
APD24
APD28
V149
SOUTH DYNON JUNCTION
21
#4 TRACK
#1 TRACK
SIGNAL APD34 >> STOP BOARD 1
440m.
SIGNAL DYN132 >> STOP BOARD 1
800m.
ATD
ACFS
COMMON USER
COMMON USER
#7 ROAD
#6 ROAD
#5 ROAD
#4 ROAD
#3 ROAD
#2 ROAD
#1 ROAD
666m.
668m.
910m.
1000m.
1010m.
580m.
APD8
YAA
QUBE
AUSTRALIAN BULK ALLIANCE (ABA)
LOFIS DREYFUS
APPLETON DOCK
APPLETON DOCK RD
STOP. TRAINS MUST NOT ENTER CROSSING UNTIL FLASHING LIGHTS ARE OPERATING
375m.
90m.
1D
1U
HARD STAND
520m.
APPLETON WHARF SIDING
ARTC
VICTORIA DOCK SIDINGS
QUBE LOGISTICS
665m.
617m.
621m.
#3 ROAD
#2 ROAD
#1 ROAD
VICTORIA DOCK
DUAL GAUGE (bg + sg) TRACK
MELBOURNE DOCKS
Signal Locations
Home
Support
© 2008 G F Vincent
V150

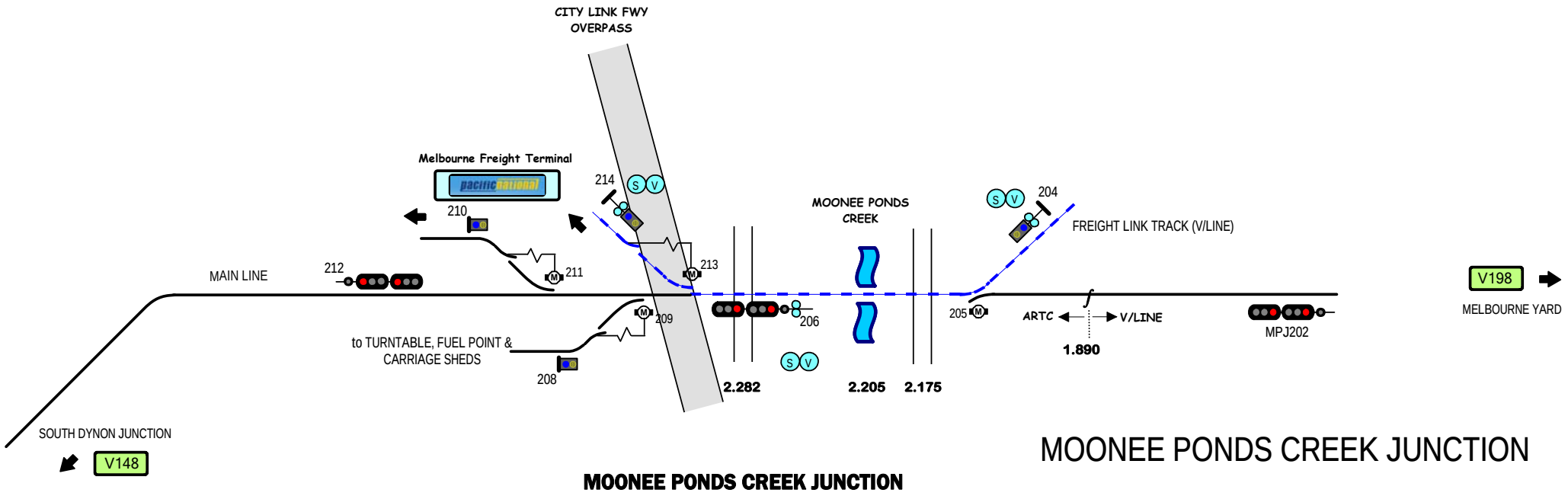

MOONEE PONDS CREEK JUNCTION

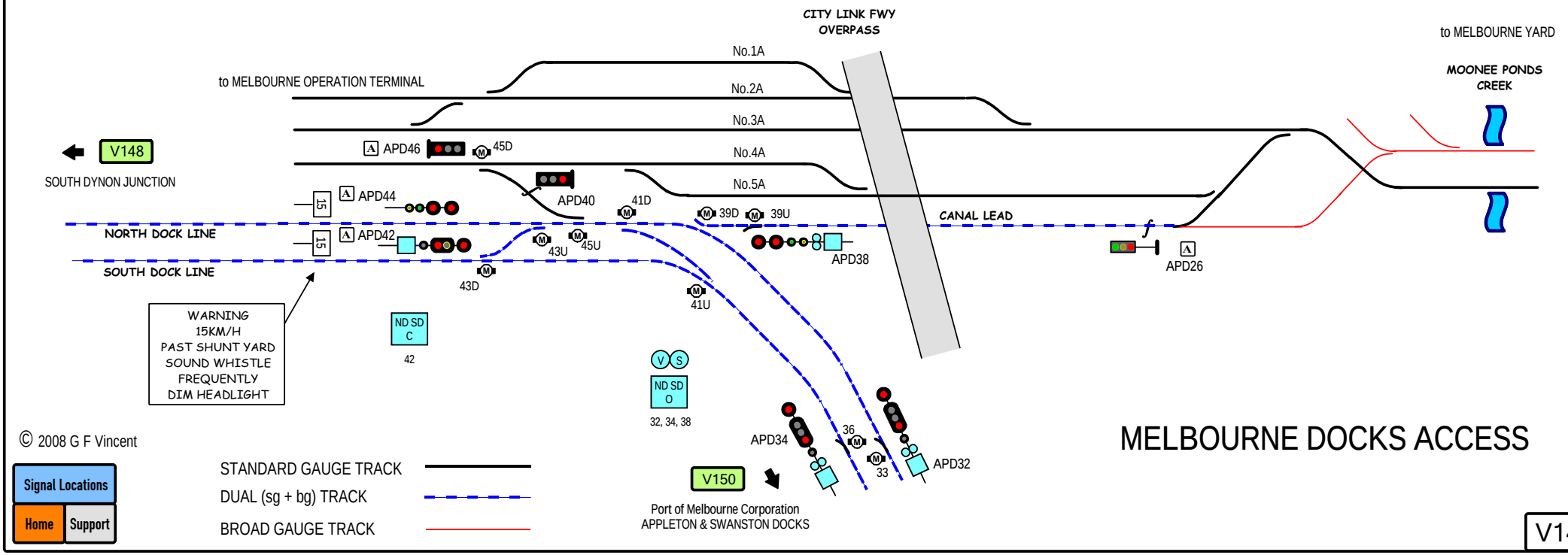

MELBOURNE DOCKS ACCESS

V149

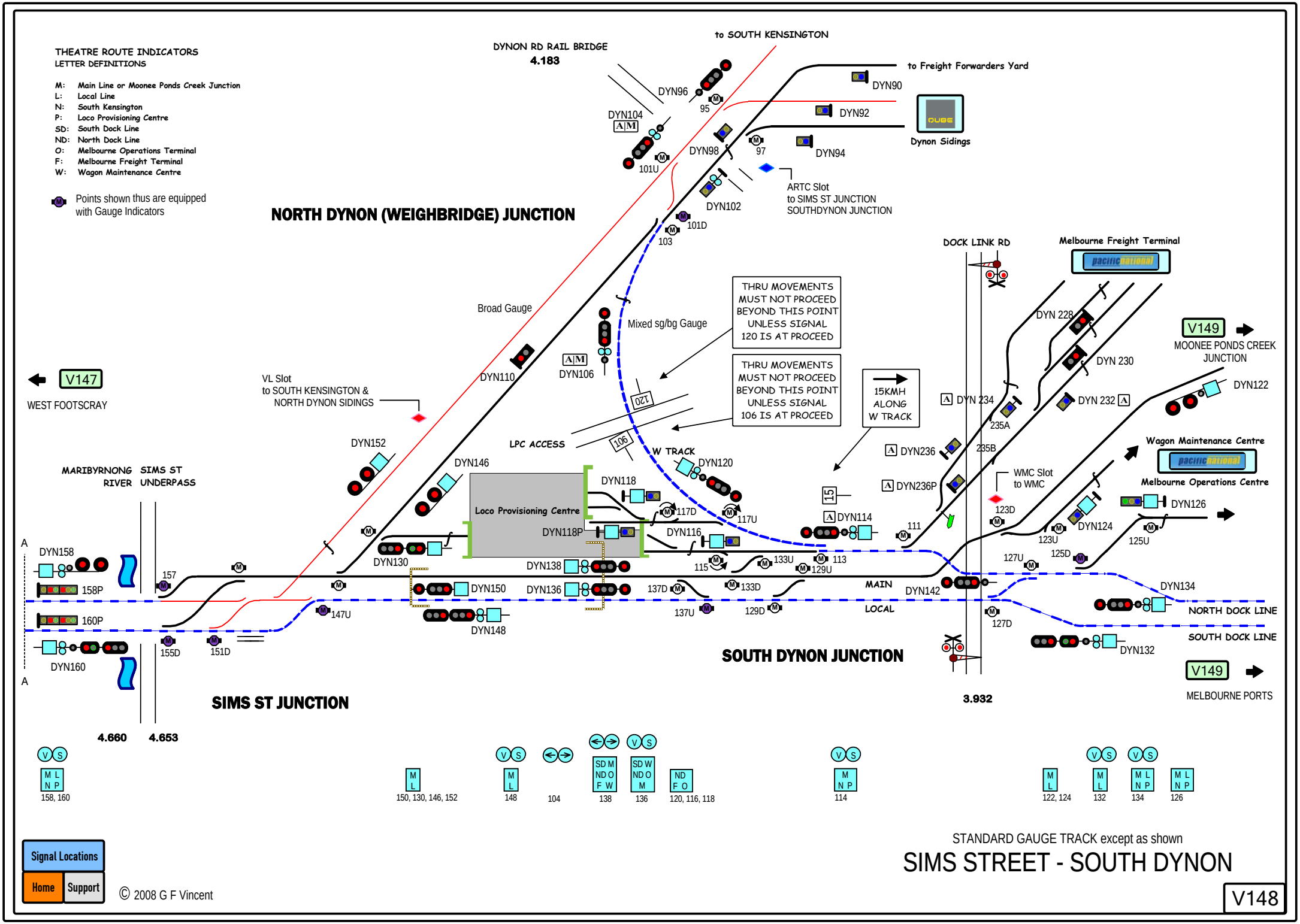
THEATRE ROUTE INDICATORS
LETTER DEFINITIONS
M: Main Line or Moonee Ponds Creek Junction
L: Local Line
N: South Kensington
P: Loco Provisioning Centre
SD: South Dock Line
ND: North Dock Line
O: Melbourne Operations Terminal
F: Melbourne Freight Terminal
W: Wagon Maintenance Centre
Points shown thus are equipped with Gauge Indicators
DYNON RD RAIL BRIDGE
4.183
to SOUTH KENSINGTON
to Freight Forwarders Yard
Dynon Sidings
NORTH DYNON (WEIGHBRIDGE) JUNCTION
ARTC Slot
to SIMS ST JUNCTION
SOUTHDYNON JUNCTION
Broad Gauge
Mixed sg/bg Gauge
THRU MOVEMENTS MUST NOT PROCEED BEYOND THIS POINT UNLESS SIGNAL 120 IS AT PROCEED
THRU MOVEMENTS MUST NOT PROCEED BEYOND THIS POINT UNLESS SIGNAL 106 IS AT PROCEED
15KMH ALONG W TRACK
DOCK LINK RD
Melbourne Freight Terminal
V149
MOONEE PONDS CREEK JUNCTION
V147
WEST FOOTSCRAY
VL Slot
to SOUTH KENSINGTON &
NORTH DYNON SIDINGS
LPC ACCESS
W TRACK
Loco Provisioning Centre
Wagon Maintenance Centre
Melbourne Operations Centre
WMC Slot
to WMC
MARIBYRNONG RIVER
SIMS ST UNDERPASS
MAIN
LOCAL
NORTH DOCK LINE
SOUTH DOCK LINE
SOUTH DYNON JUNCTION
SIMS ST JUNCTION
V149
MELBOURNE PORTS
4.660
4.653
3.932
158, 160
150, 130, 146, 152
148
104
138
136
120, 116, 118
114
122, 124
132
134
126
Signal Locations
Home
Support
© 2008 G F Vincent
STANDARD GAUGE TRACK except as shown
SIMS STREET - SOUTH DYNON
V148

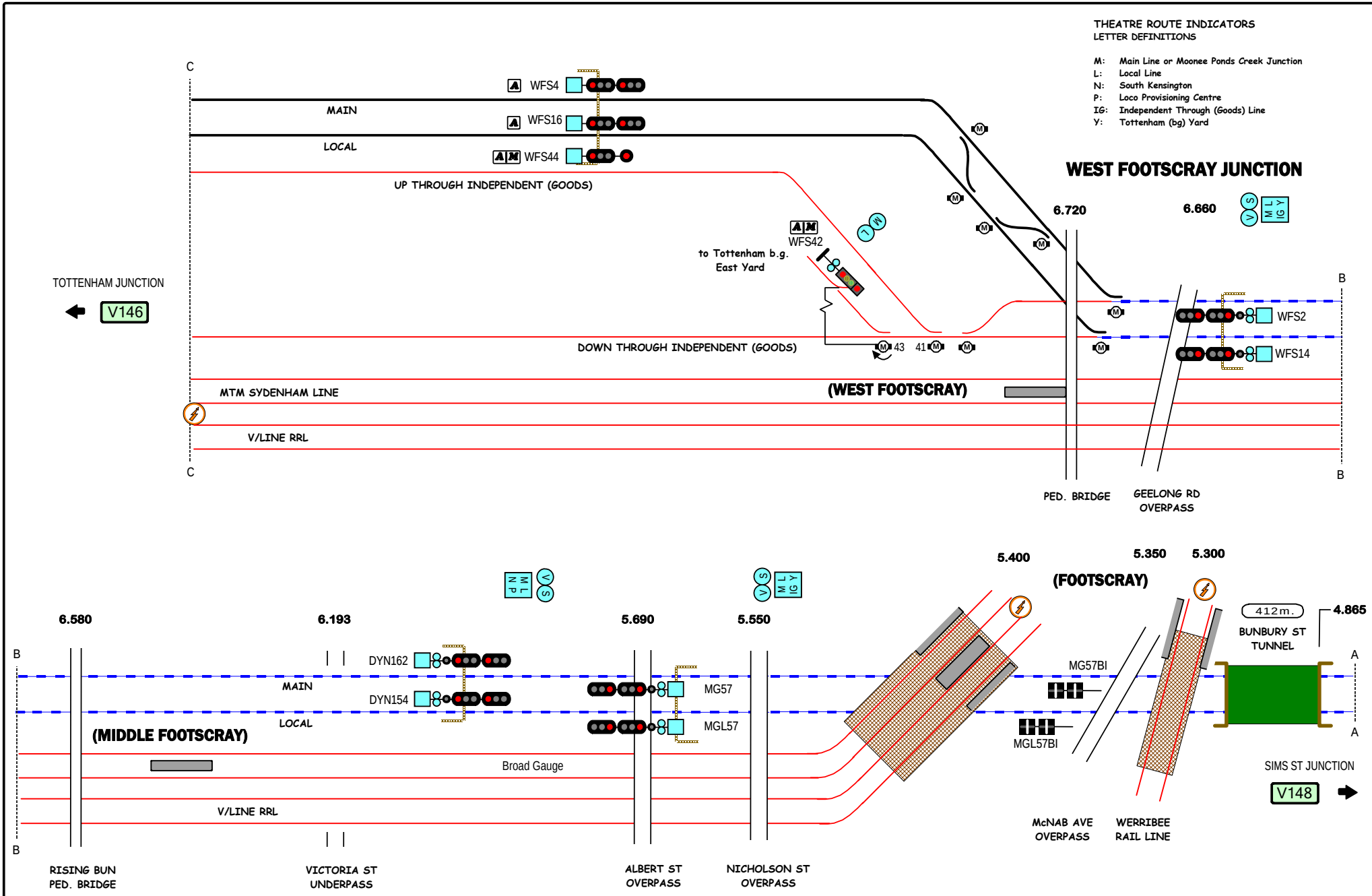

© 2009 G F Vincent

STANDARD GAUGE TRACK except as shown

WEST FOOTSCRAY JUNCTION

V147

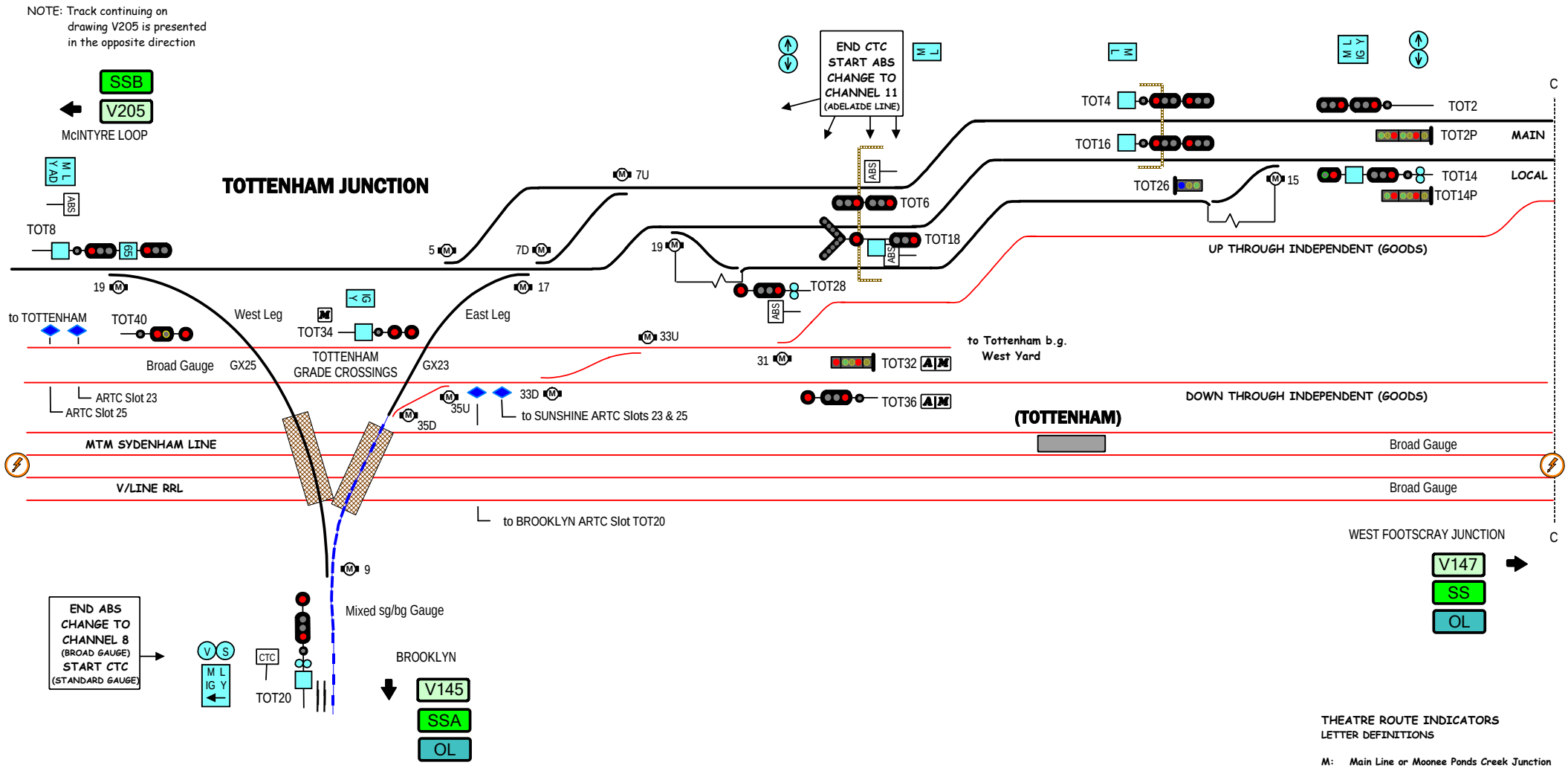

THEATRE ROUTE INDICATORS
LETTER DEFINITIONS

M: Main Line or Moonee Ponds Creek Junction
L: Local Line
IG: Independent Through (Goods) Line
Y: Tottenham Yard

© 2009 G F Vincent

STANDARD GAUGE TRACK except as shown

TOTTENHAM JUNCTION

V146

LINE	North East Line	Inland Rail Line
SECTION	Tottenham - Beveridge	Beveridge - Albury *[B2A]*
PAGES	201 - 204	205 - 217, 221 - 226

Victoria

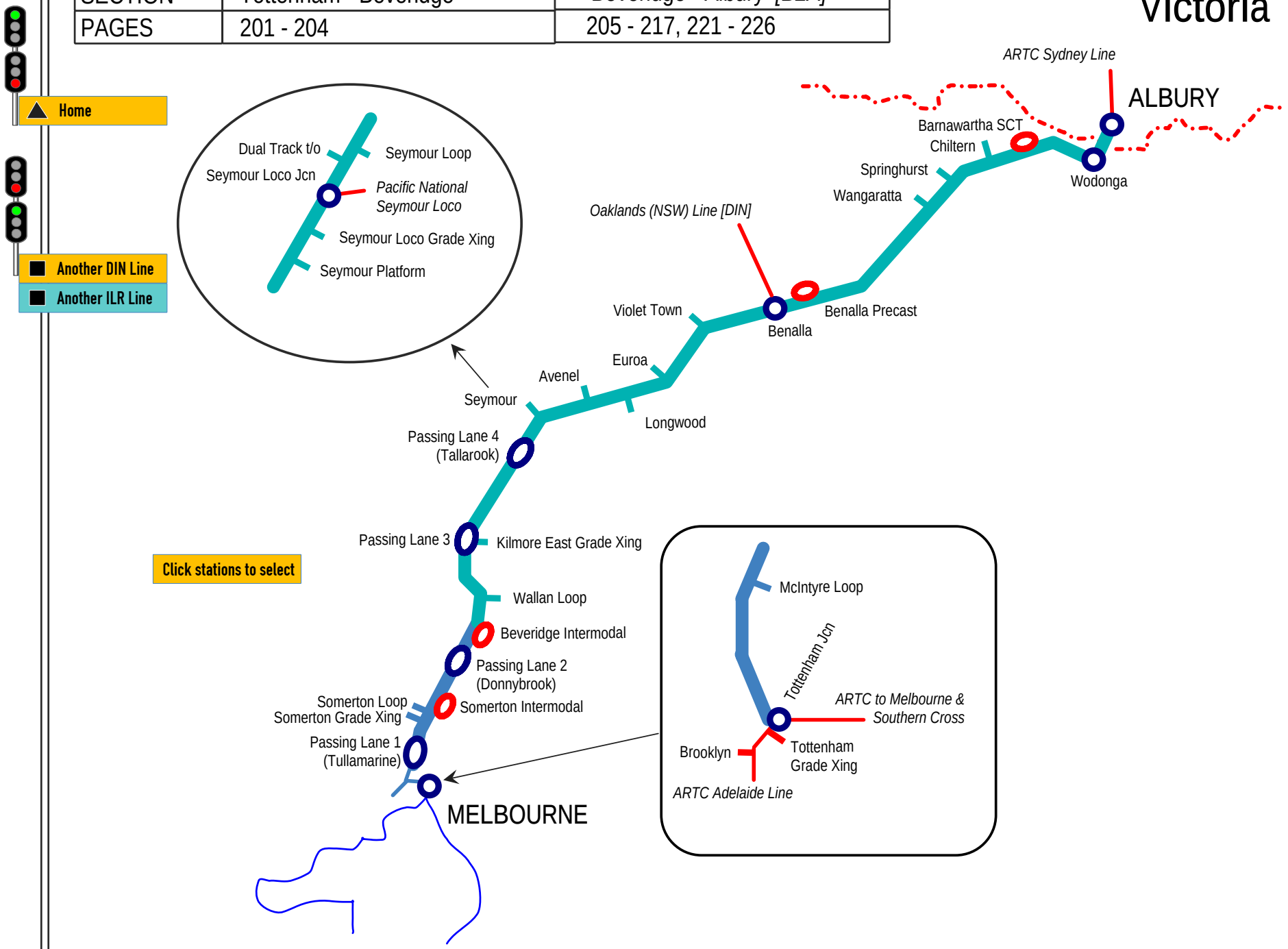

Section I0a

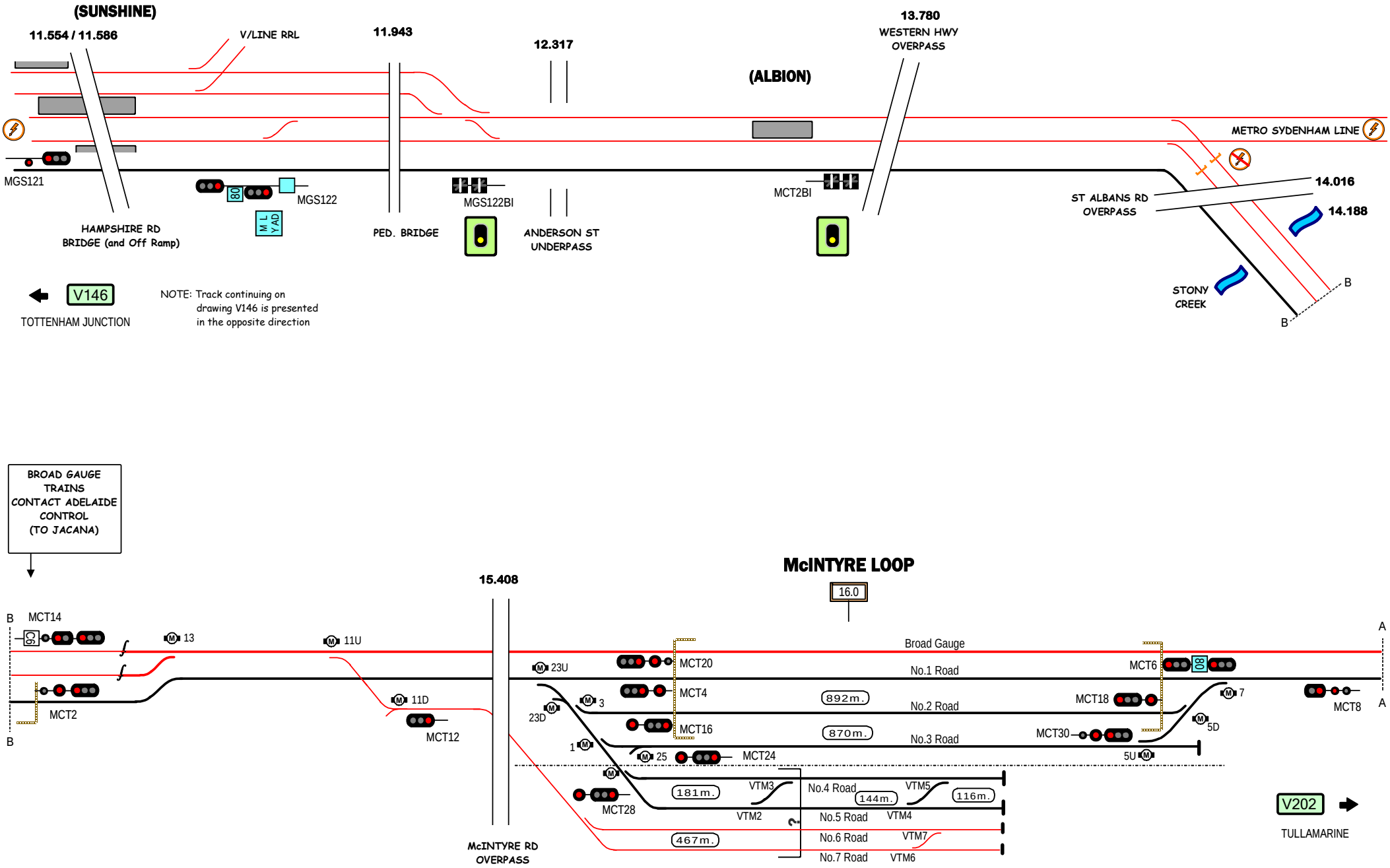

STANDARD GAUGE TRACK except as shown

McINTYRE LOOP

Signal Locations

Home | Support

© 2023 G F Vincent

V201

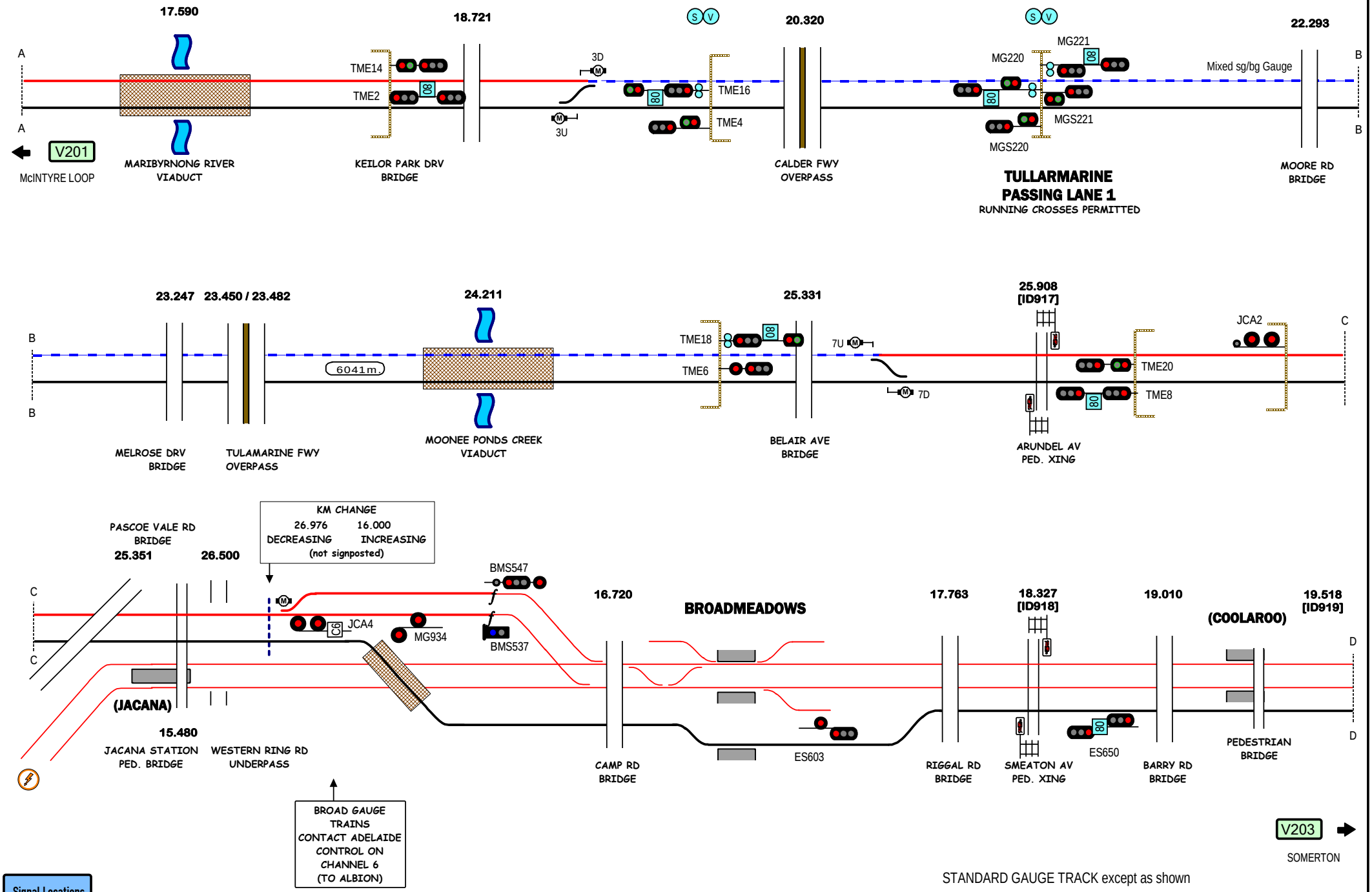

STANDARD GAUGE TRACK except as shown

TULLAMARINE - BROADMEADOWS

V202

Signal Locations

Home | Support

© 2009 G F Vincent

V203L

GO TO LARGE YARD VERSION

V202
BROADMEADOWS

V204
DUNNYBROOK

SOMERTON

Signal Locations
Home Support

© 2026 G F Vincent

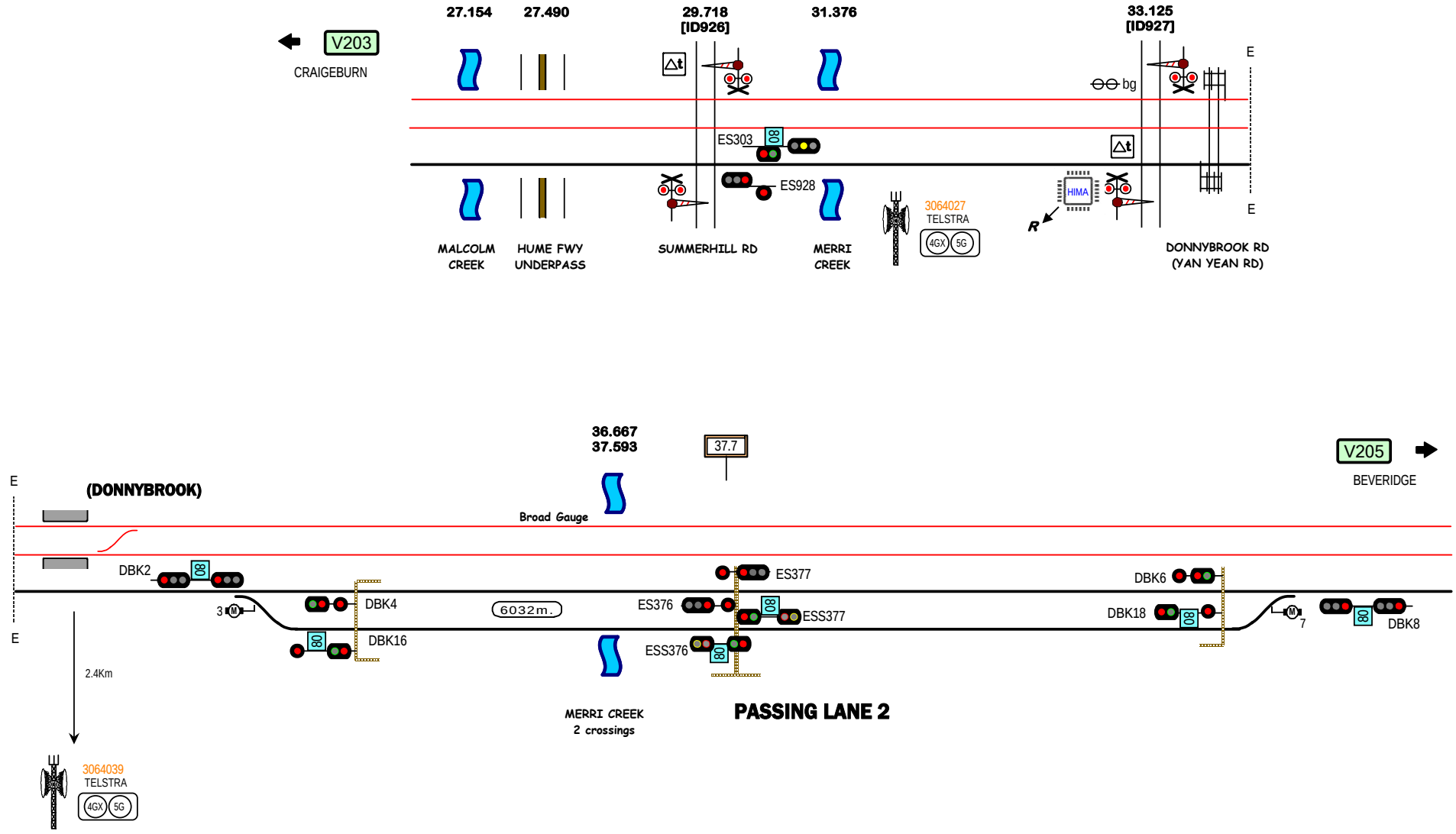

Signal Locations

Home | Support

© 2023 G F Vincent

STANDARD GAUGE TRACK except as shown

(DONNYBROOK) - PASSING LANE 2

V204

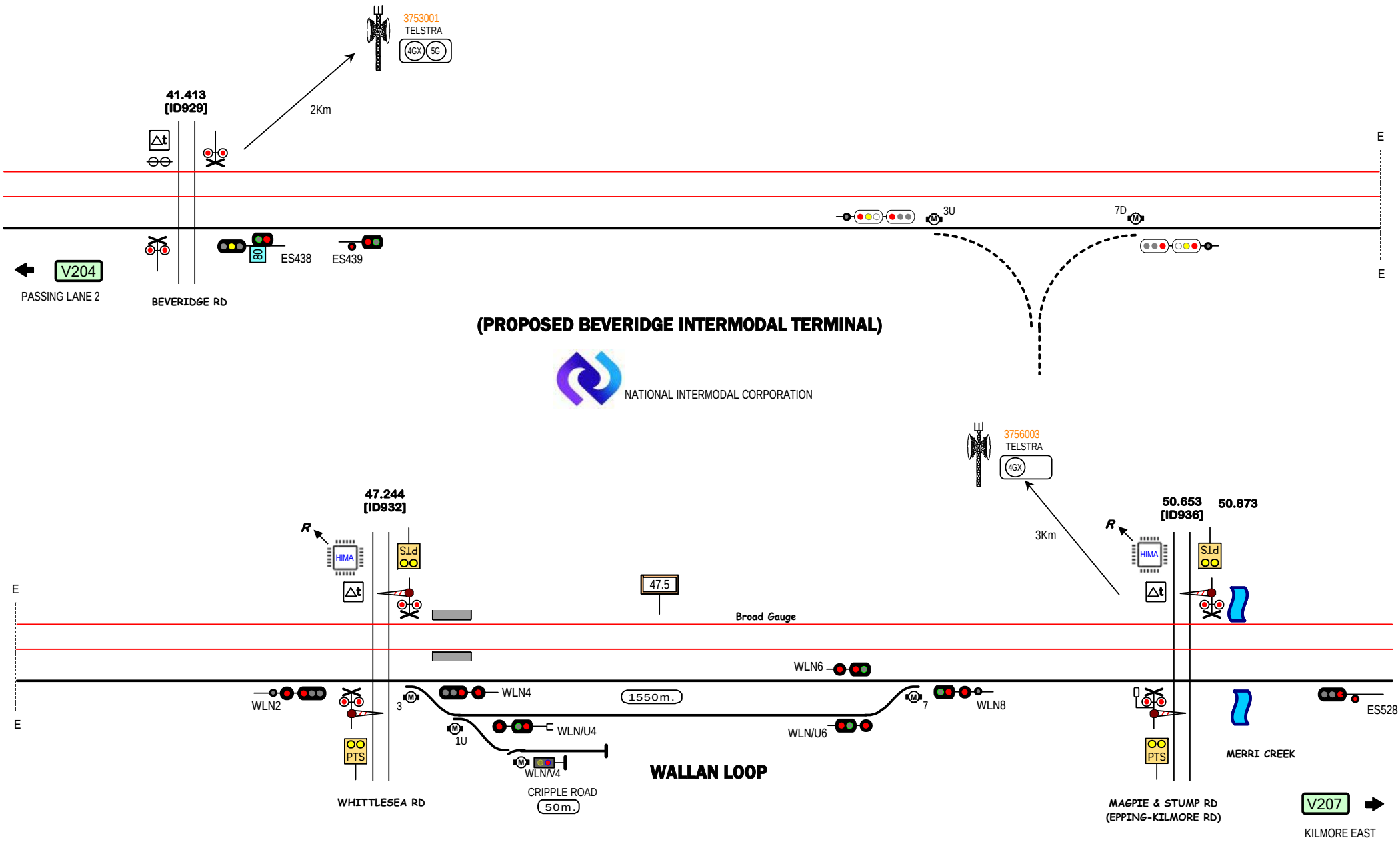

Signal Locations

Home | Support

© 2023 G F Vincent

STANDARD GAUGE TRACK except as shown

(BEVERIDGE) - WALLAN

V205

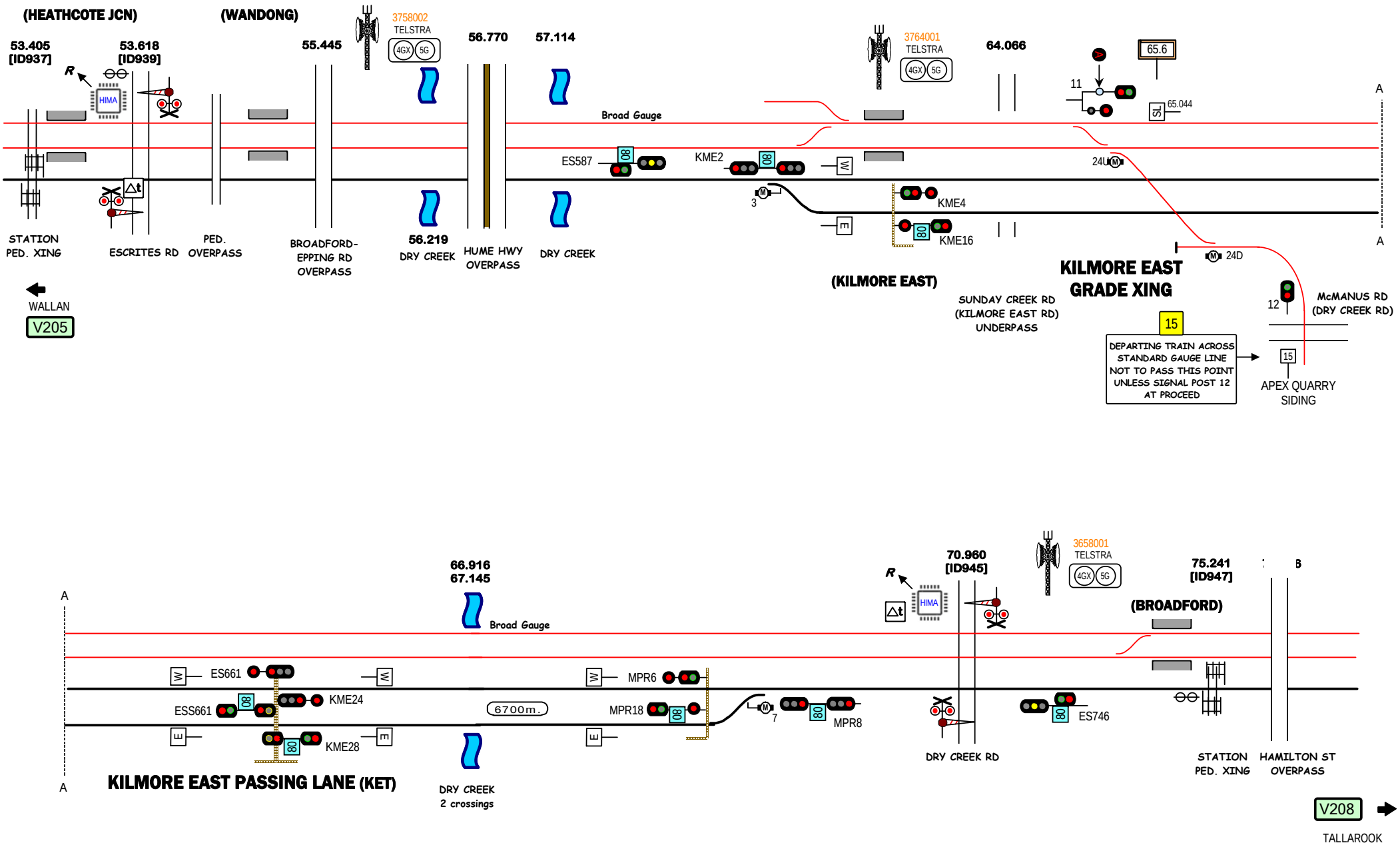

Signal Locations

Home | Support

© 2009 G F Vincent

STANDARD GAUGE TRACK except as shown

KILMORE EAST GRADE XING - BROADFORD

V207

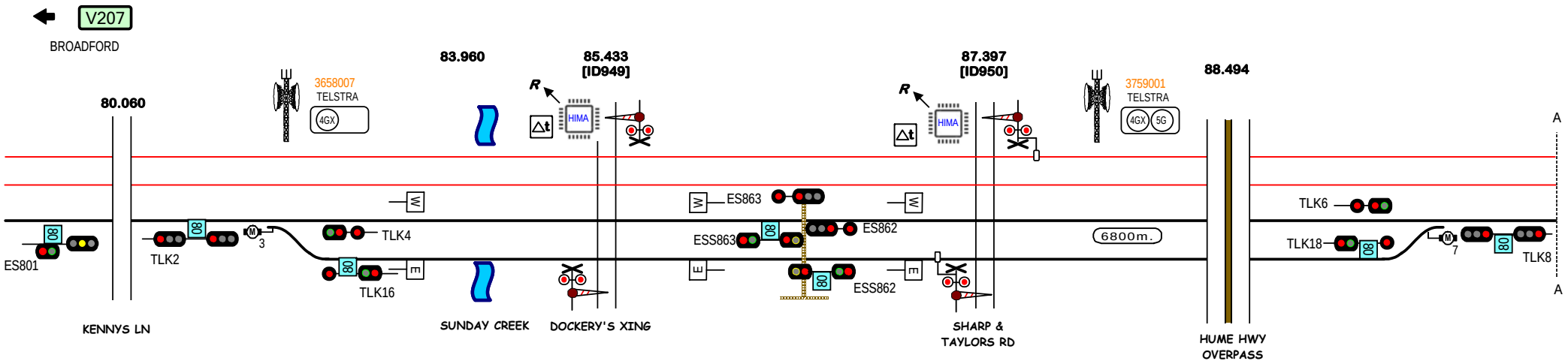

TALLAROOK PASSING LANE (TSS)

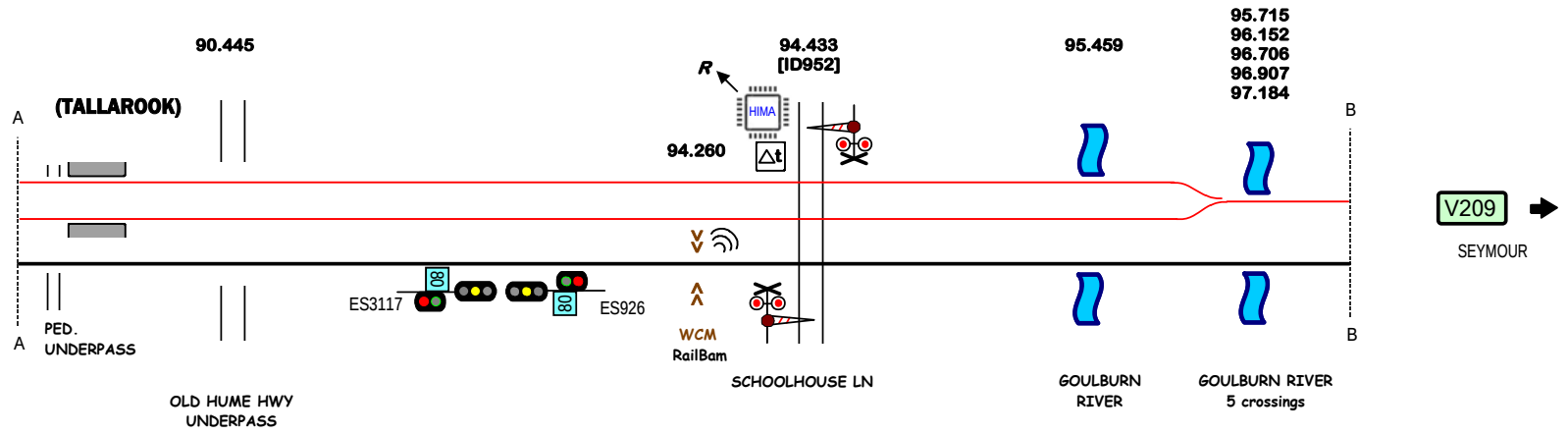

Signal Locations

Home | Support

© 2009 G F Vincent

STANDARD GAUGE TRACK except as shown

TALLAROOK

V208

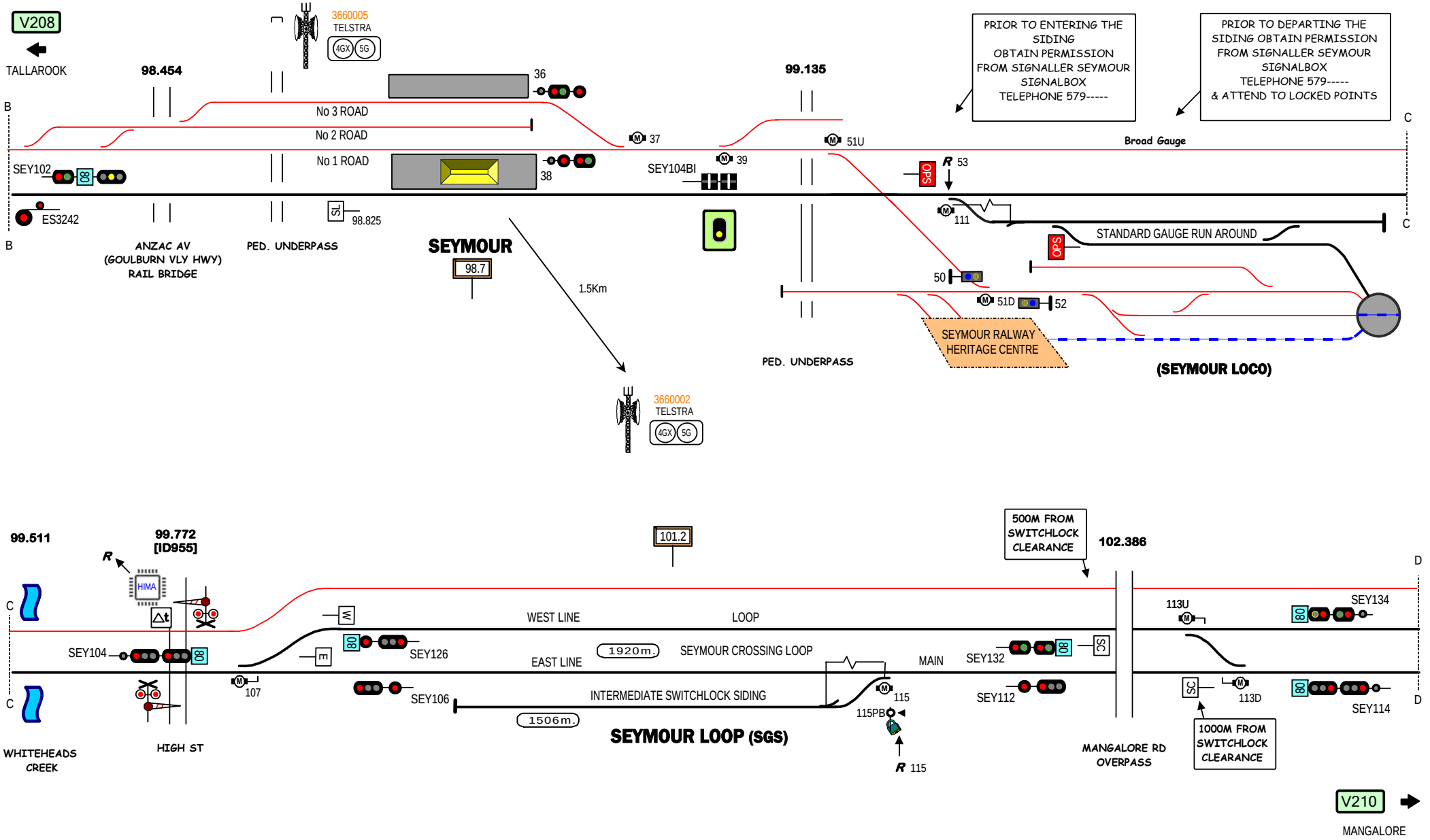

STANDARD GAUGE TRACK except as shown

SEYMOUR

Signal Locations

Home | Support

© 2009 G F Vincent

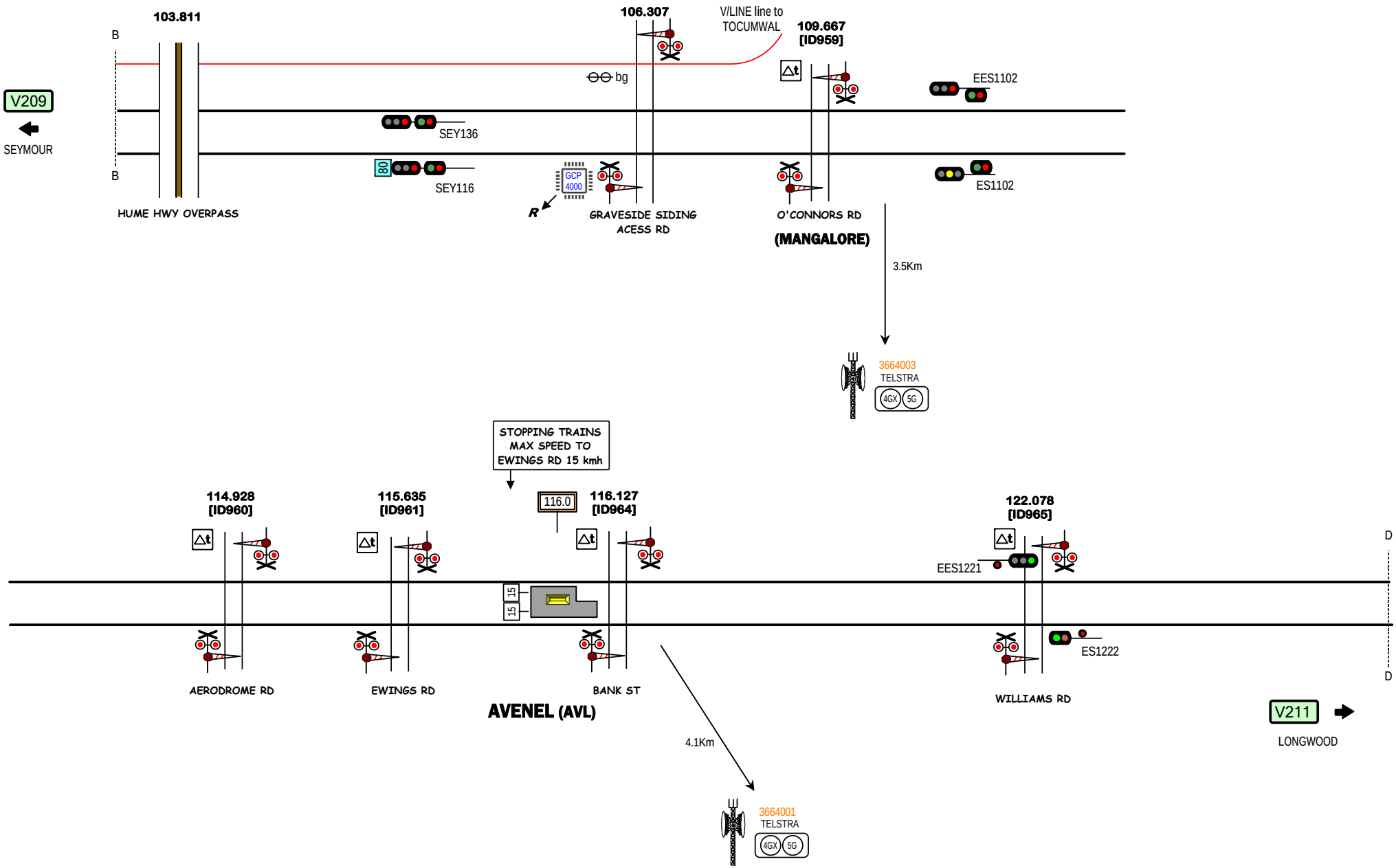

STANDARD GAUGE TRACK except as shown

(MANGALORE) - AVENEL

Signal Locations

Home | Support

© 2026 G F Vincent

V210

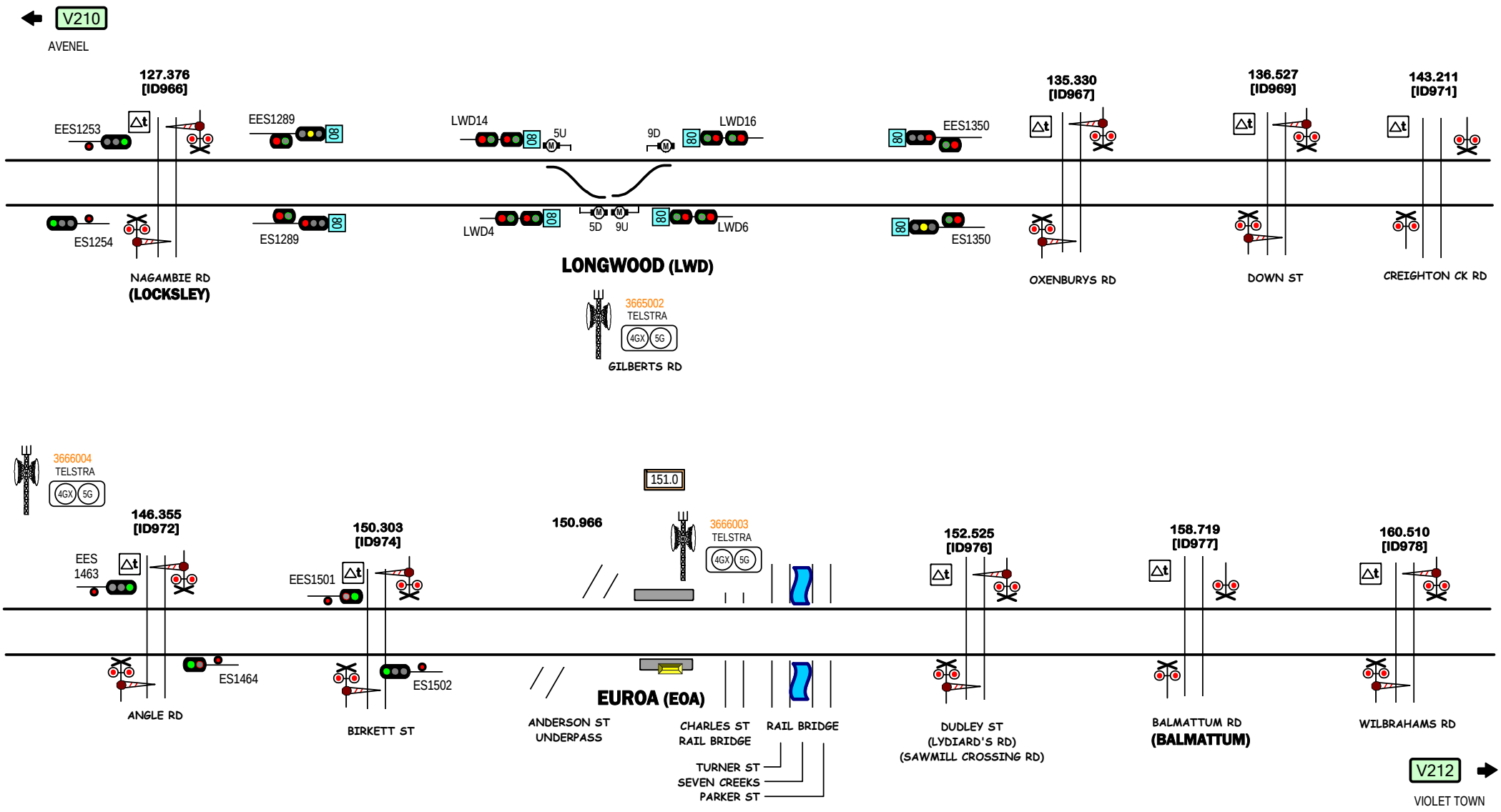

Signal Locations

Home | Support

© 2009 G F Vincent

STANDARD GAUGE TRACK

LONGWOOD - EUROA

V211

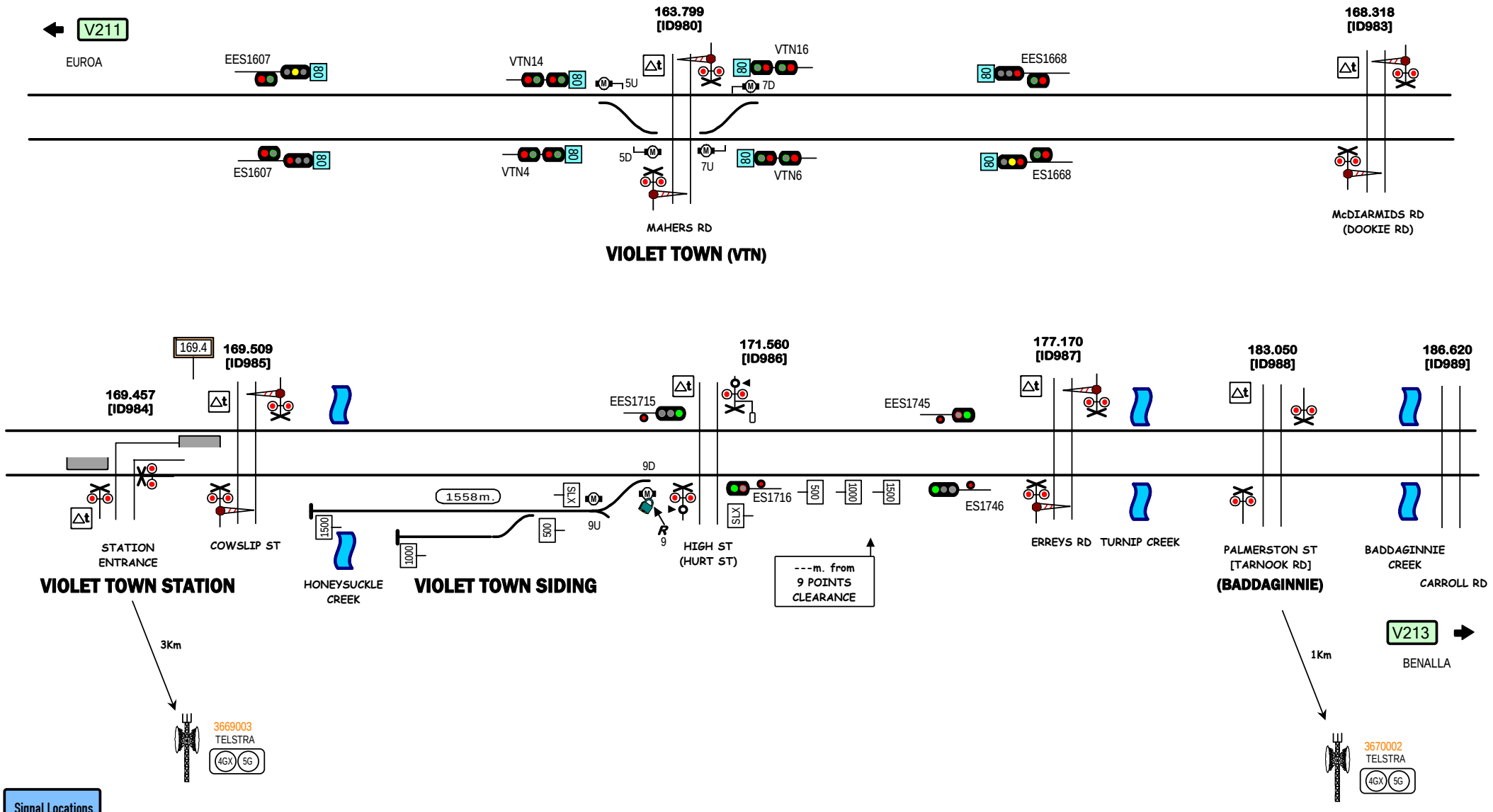
V211
EUROA
EES1607
ES1607
VTN14
VTN4
5U
5D
163.799
[ID980]
VTN16
7D
7U
VTN6
EES1668
ES1668
168.318
[ID983]
McDIARMIDS RD
(DOOKIE RD)
MAHERS RD
VIOLET TOWN (VTN)
169.4
169.509
[ID985]
169.457
[ID984]
171.560
[ID986]
EES1715
EES1745
177.170
[ID987]
183.050
[ID988]
186.620
[ID989]
9D
9U
1558m.
ES1716
ES1746
500
1000
1500
SLX
STATION
ENTRANCE
COWSLIP ST
HONEYSUCKLE
CREEK
VIOLET TOWN STATION
VIOLET TOWN SIDING
HIGH ST
(HURT ST)
---m. from
9 POINTS
CLEARANCE
ERREYS RD
TURNIP CREEK
PALMERSTON ST
[TARNOOK RD]
(BADDAGINNIE)
BADDAGINNIE
CREEK
CARROLL RD
3Km
1Km
V213
BENALLA
3669003
TELSTRA
4GX
5G
3670002
TELSTRA
4GX
5G
Signal Locations
Home
Support
© 2009 G F Vincent
STANDARD GAUGE TRACK
VIOLET TOWN
V212

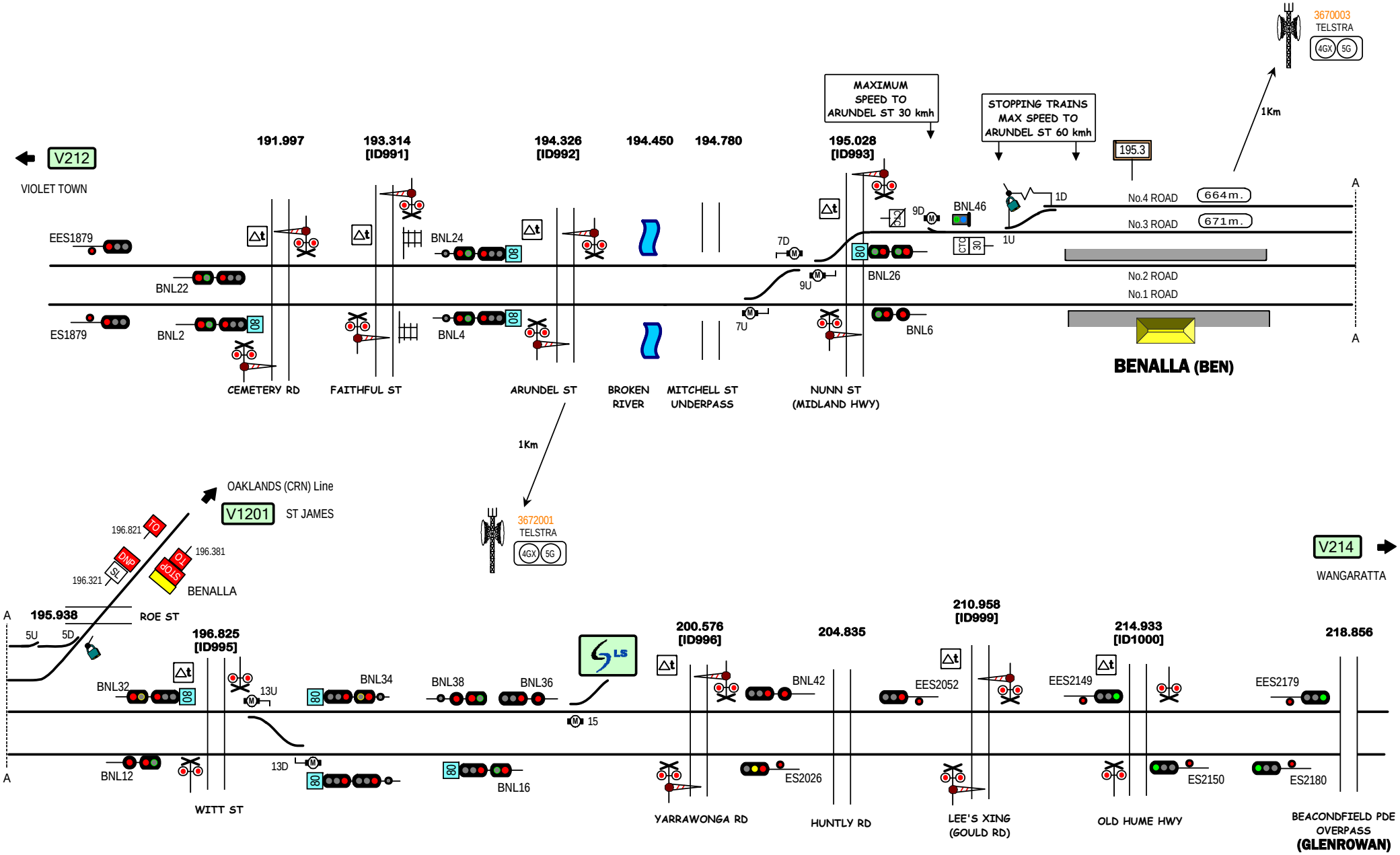

Signal Locations

Home | Support

© 2026 G F Vincent

STANDARD GAUGE TRACK

BENALLA

V213

V213
BENALLA

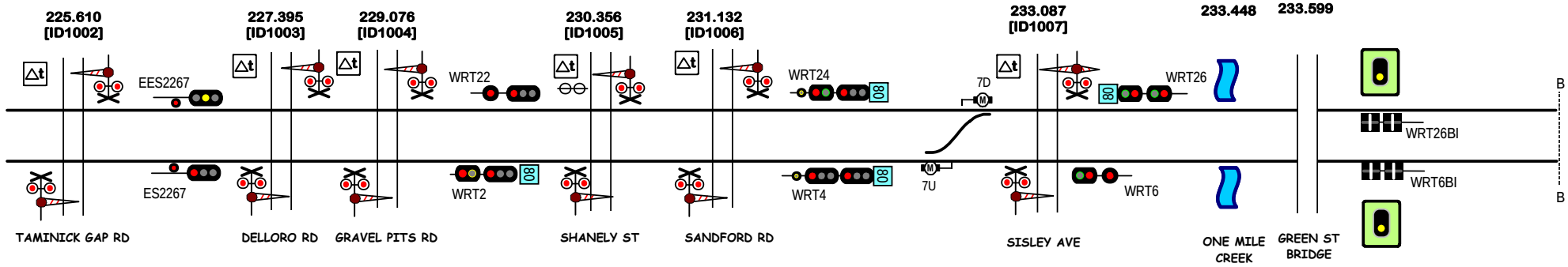

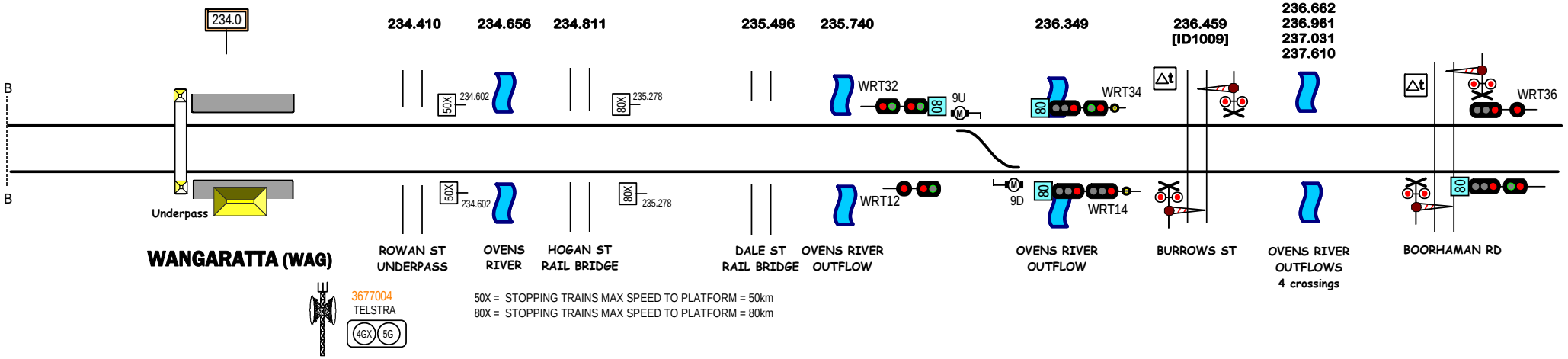

Signal Locations
Home
Support

© 2009 G F Vincent

STANDARD GAUGE TRACK

WANGARATTA

V215
SPRINGHURST

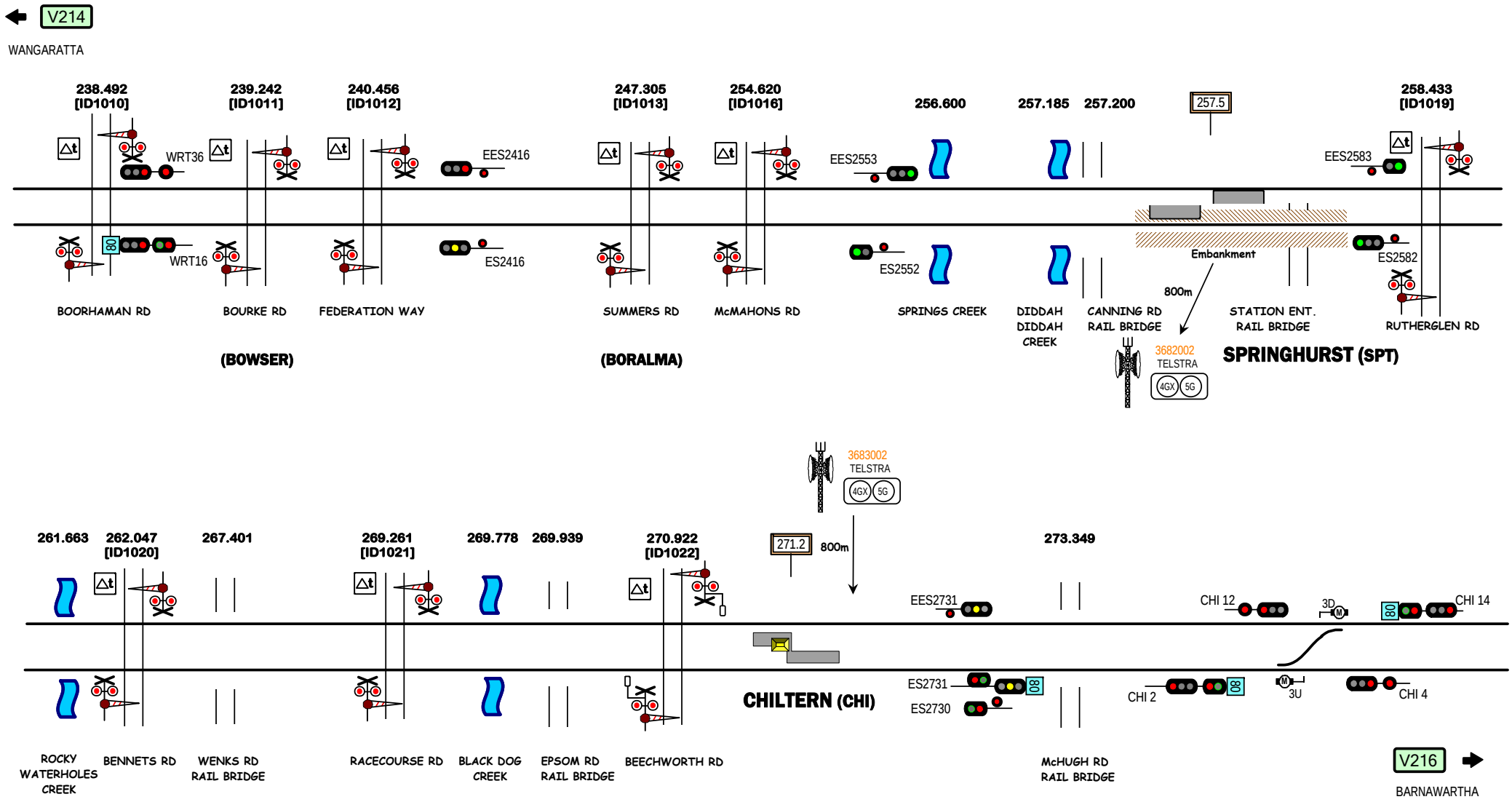

Signal Locations

Home | Support

© 2009 G F Vincent

STANDARD GAUGE TRACK

SPRINGHURST - CHILTERN

V215

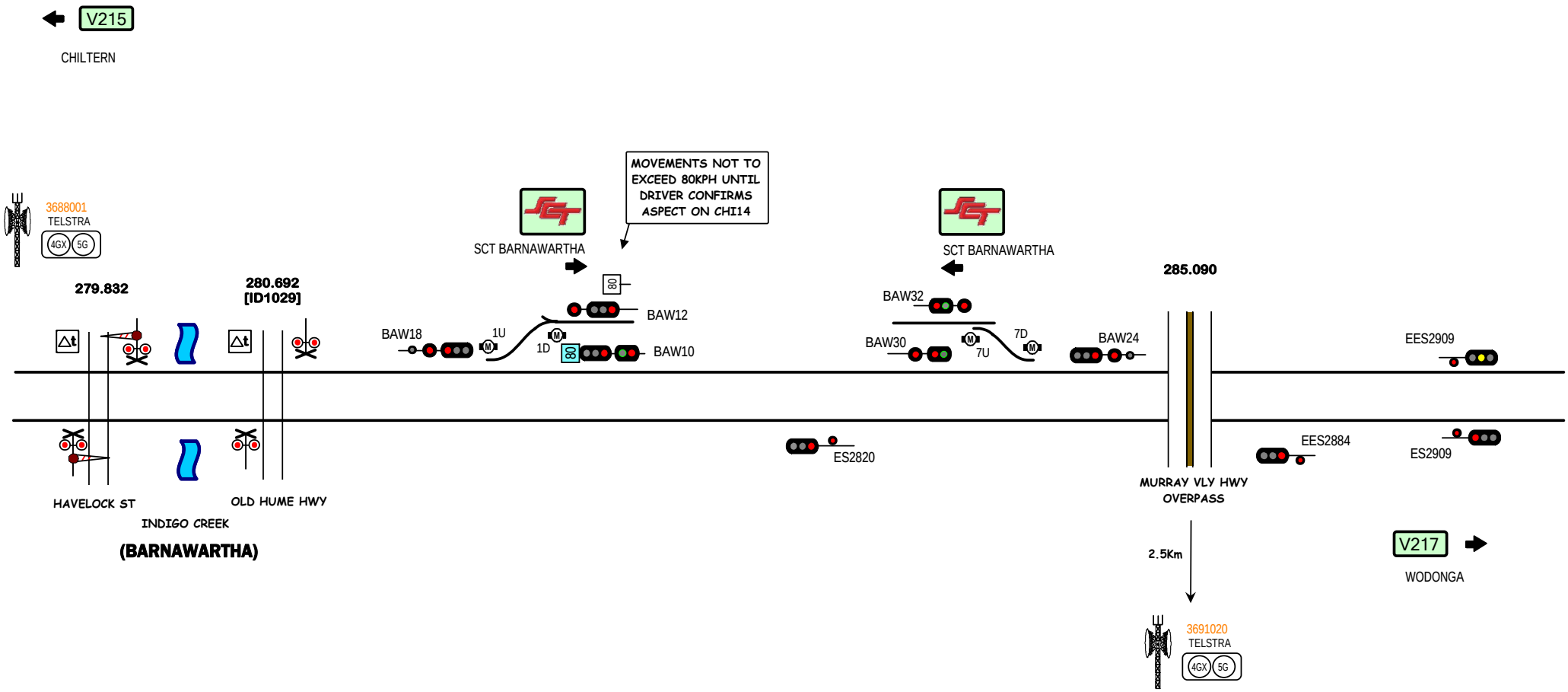

Signal Locations

Home | Support

© 2009 G F Vincent

STANDARD GAUGE TRACK

SCT BARNAWARTHA

V216

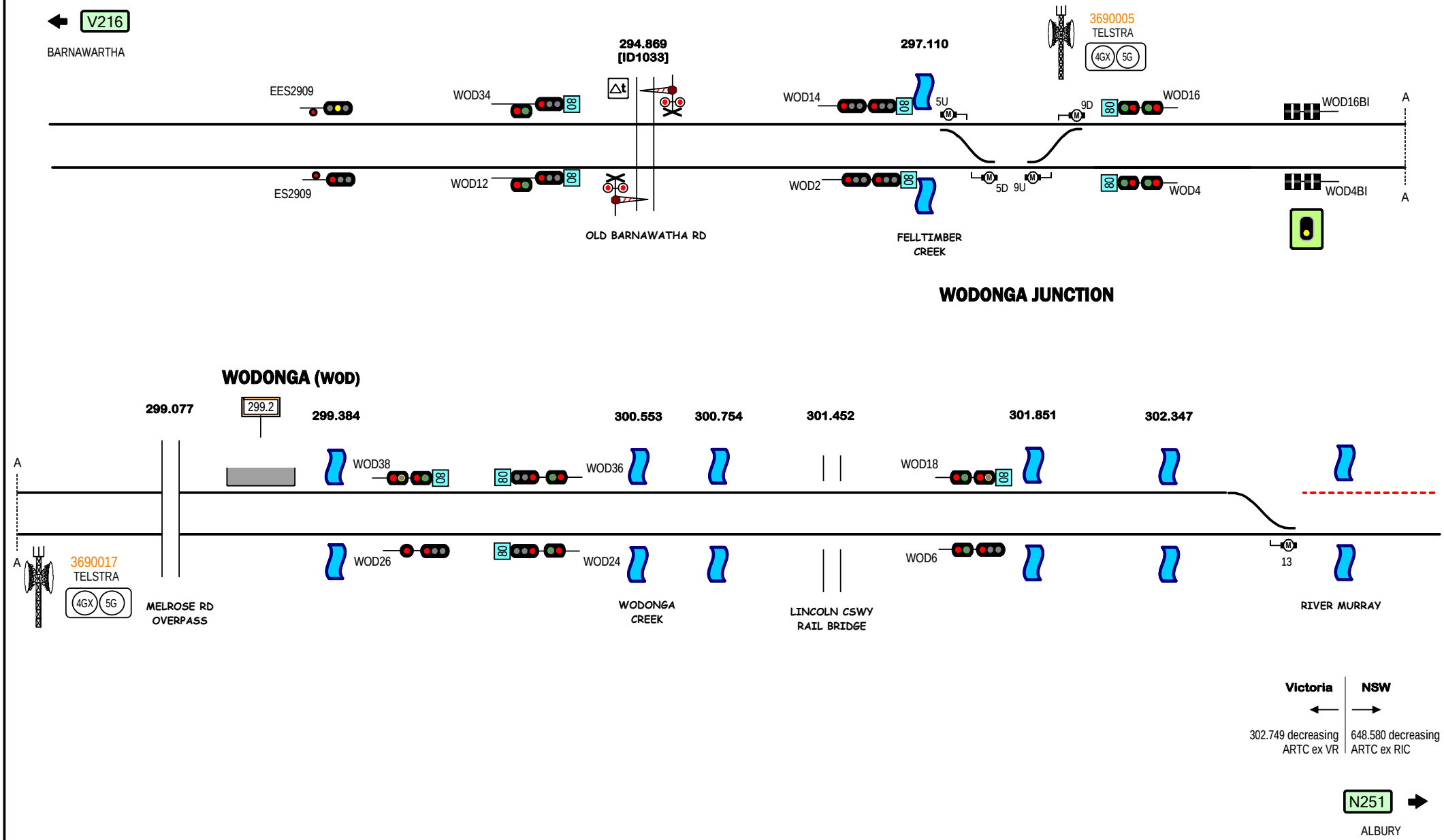

Signal Locations

Home | Support

© 2009 G F Vincent

STANDARD GAUGE TRACK

WODONGA

V217

LINE	Southern Main Line
SECTION	Bethungra - Macarthur
PAGES	261 - 279, 296 - 298

New South Wales

Home

Another DIN Line

Another ILR Line

Click stations to select

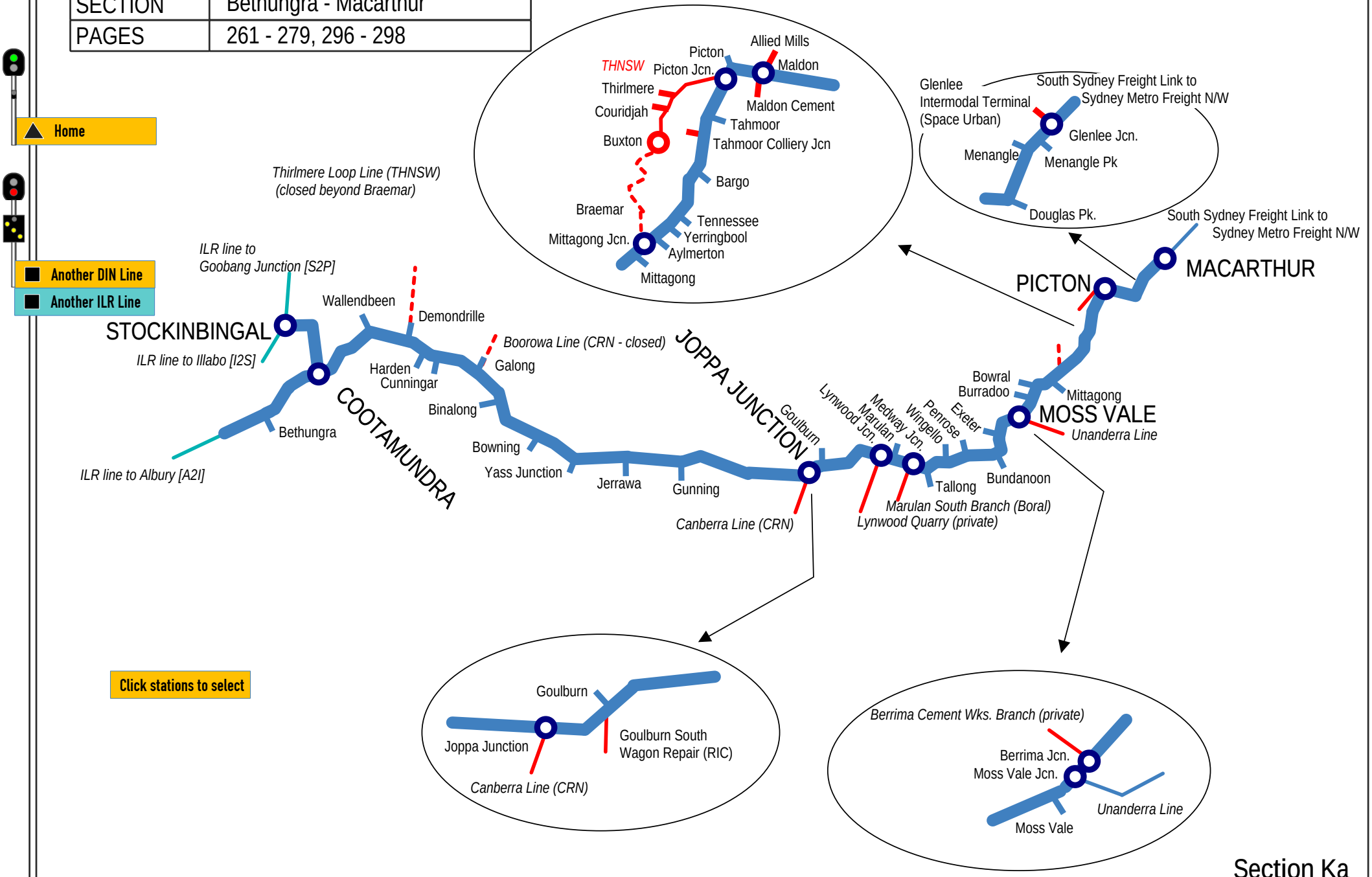

Section Ka

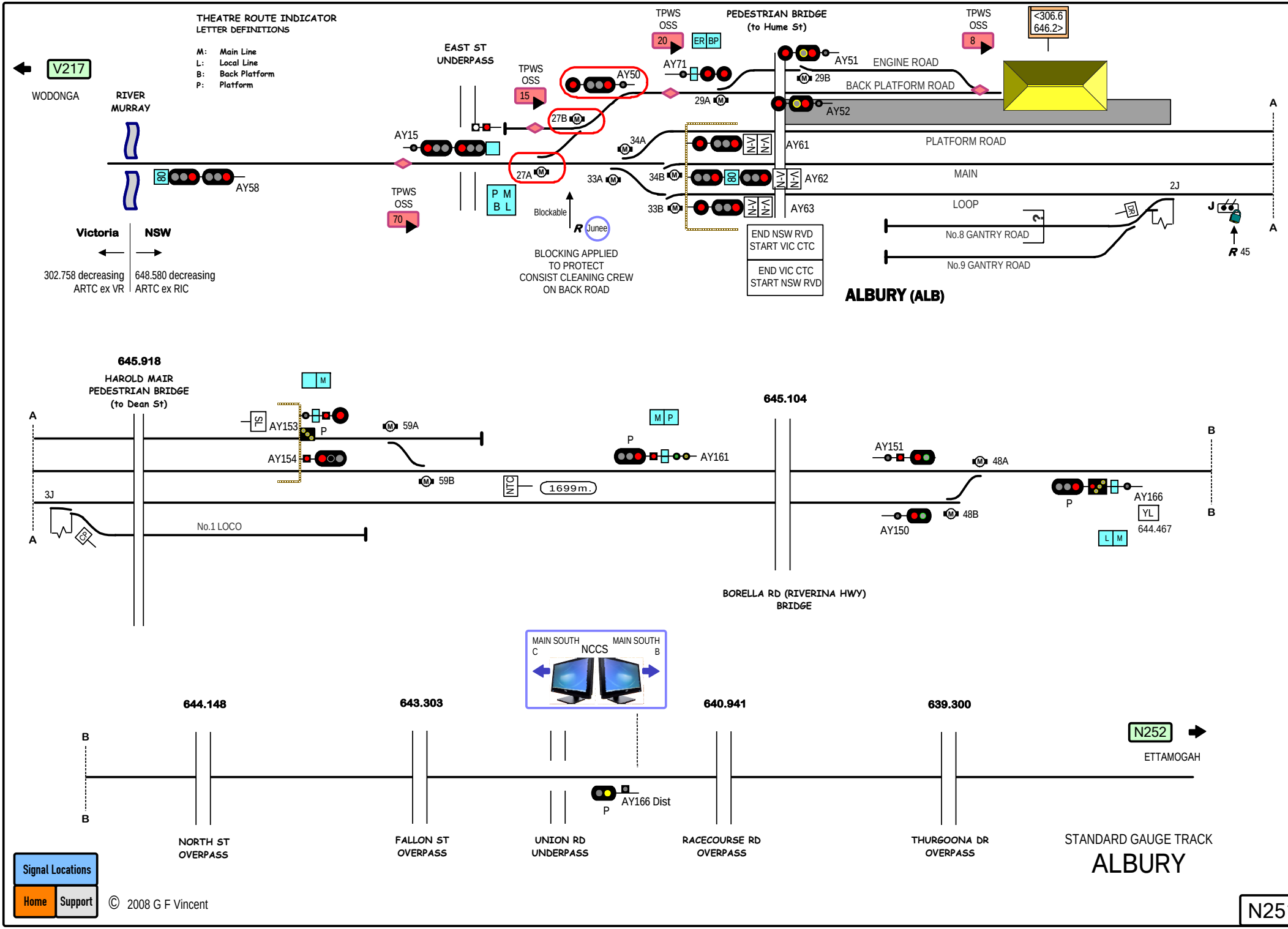
THEATRE ROUTE INDICATOR
LETTER DEFINITIONS
M: Main Line
L: Local Line
B: Back Platform
P: Platform
V217
WODONGA
RIVER MURRAY
EAST ST UNDERPASS
TPWS OSS 20
TPWS OSS 15
TPWS OSS 70
TPWS OSS 8
PEDESTRIAN BRIDGE (to Hume St)
ER BP
<306.6 646.2>
AY50
AY71
AY51
ENGINE ROAD
29B
BACK PLATFORM ROAD
29A
AY52
AY15
27B
34A
AY61
PLATFORM ROAD
27A
33A
34B
AY62
MAIN
33B
AY63
LOOP
2J
AY58
P M B L
Blockable
R Junee
BLOCKING APPLIED TO PROTECT CONSIST CLEANING CREW ON BACK ROAD
END NSW RVD START VIC CTC
END VIC CTC START NSW RVD
No.8 GANTRY ROAD
No.9 GANTRY ROAD
R 45
Victoria
NSW
302.758 decreasing ARTC ex VR
648.580 decreasing ARTC ex RIC
ALBURY (ALB)
645.918
HAROLD MAIR PEDESTRIAN BRIDGE (to Dean St)
AY153
AY154
59A
59B
NTC
1699m.
3J
No.1 LOCO
645.104
AY161
AY151
48A
48B
AY150
AY166
YL
644.467
BORELLA RD (RIVERINA HWY) BRIDGE
MAIN SOUTH C
NCCS
MAIN SOUTH B
644.148
643.303
640.941
639.300
AY166 Dist
N252
ETTAMOGAH
NORTH ST OVERPASS
FALLON ST OVERPASS
UNION RD UNDERPASS
RACECOURSE RD OVERPASS
THURGOONA DR OVERPASS
STANDARD GAUGE TRACK
ALBURY
Signal Locations
Home
Support
© 2008 G F Vincent
N251

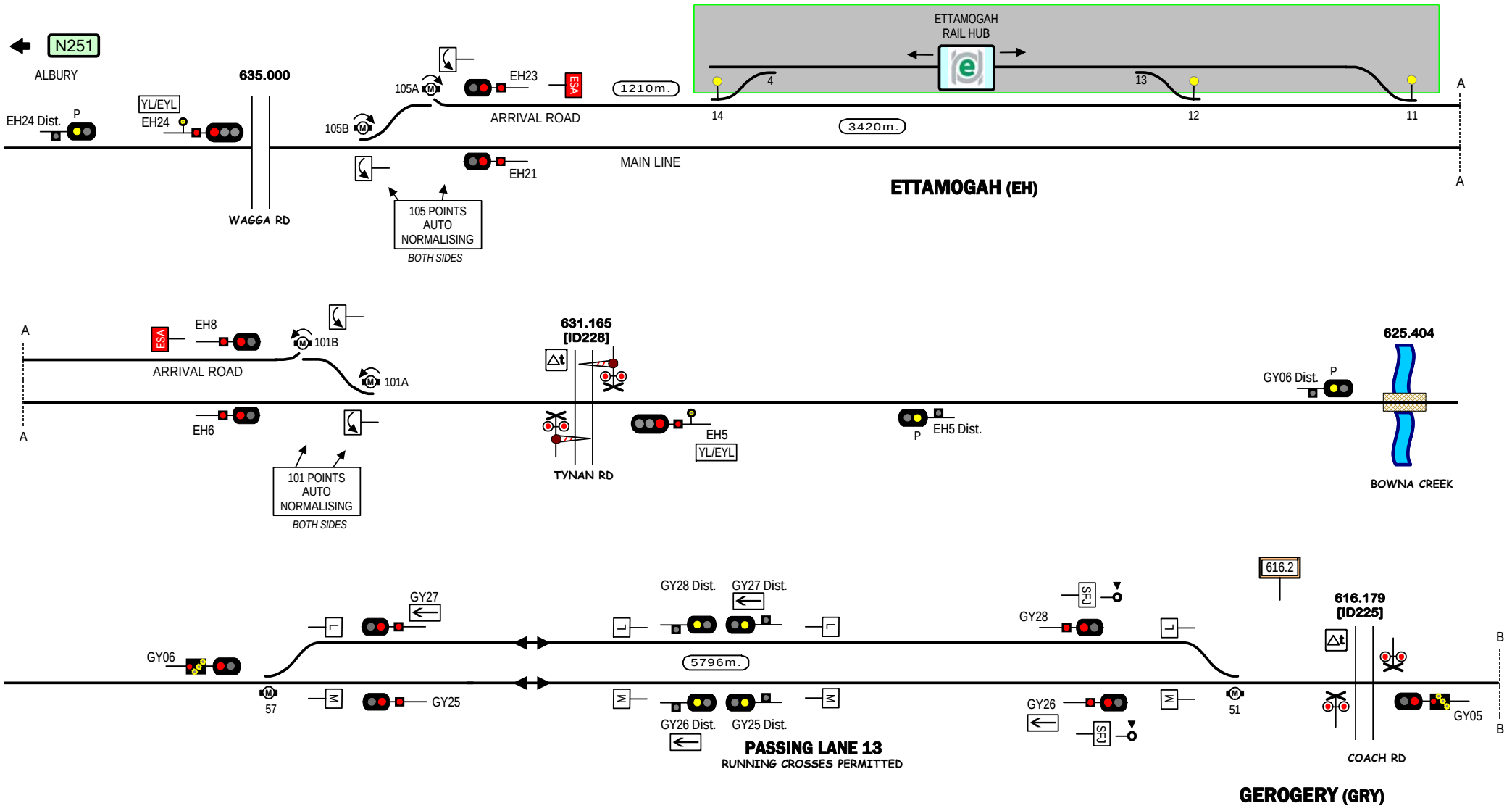
N251
ALBURY
635.000
EH24 Dist.
P
YL/EYL
EH24
105A
105B
EH23
ESA
1210m.
ARRIVAL ROAD
ETTAMOGAH
RAIL HUB
4
13
14
12
11
A
3420m.
MAIN LINE
EH21
WAGGA RD
105 POINTS
AUTO
NORMALISING
BOTH SIDES
ETTAMOGAH (EH)
EH8
101B
101A
631.165
[ID228]
625.404
GY06 Dist.
EH6
EH5
YL/EYL
EH5 Dist.
101 POINTS
AUTO
NORMALISING
TYNAN RD
BOWNA CREEK
GY27
GY28 Dist.
GY27 Dist.
616.2
616.179
[ID225]
GY06
GY28
SFJ
5796m.
57
GY25
GY26 Dist.
GY25 Dist.
GY26
51
GY05
PASSING LANE 13
RUNNING CROSSES PERMITTED
COACH RD
GEROGERY (GRY)
607.510
[ID4253]
606.160
[ID632]
601.325
[ID631]
GY05 Dist.
N253
CULCAIRN
SPRINGFIELD RD
BENAMBRA RD
ODEWAHNS RD
Signal Locations
Home
Support
© 2008 G F Vincent
STANDARD GAUGE TRACK
ETTAMOGAH - GEROGERY
N252

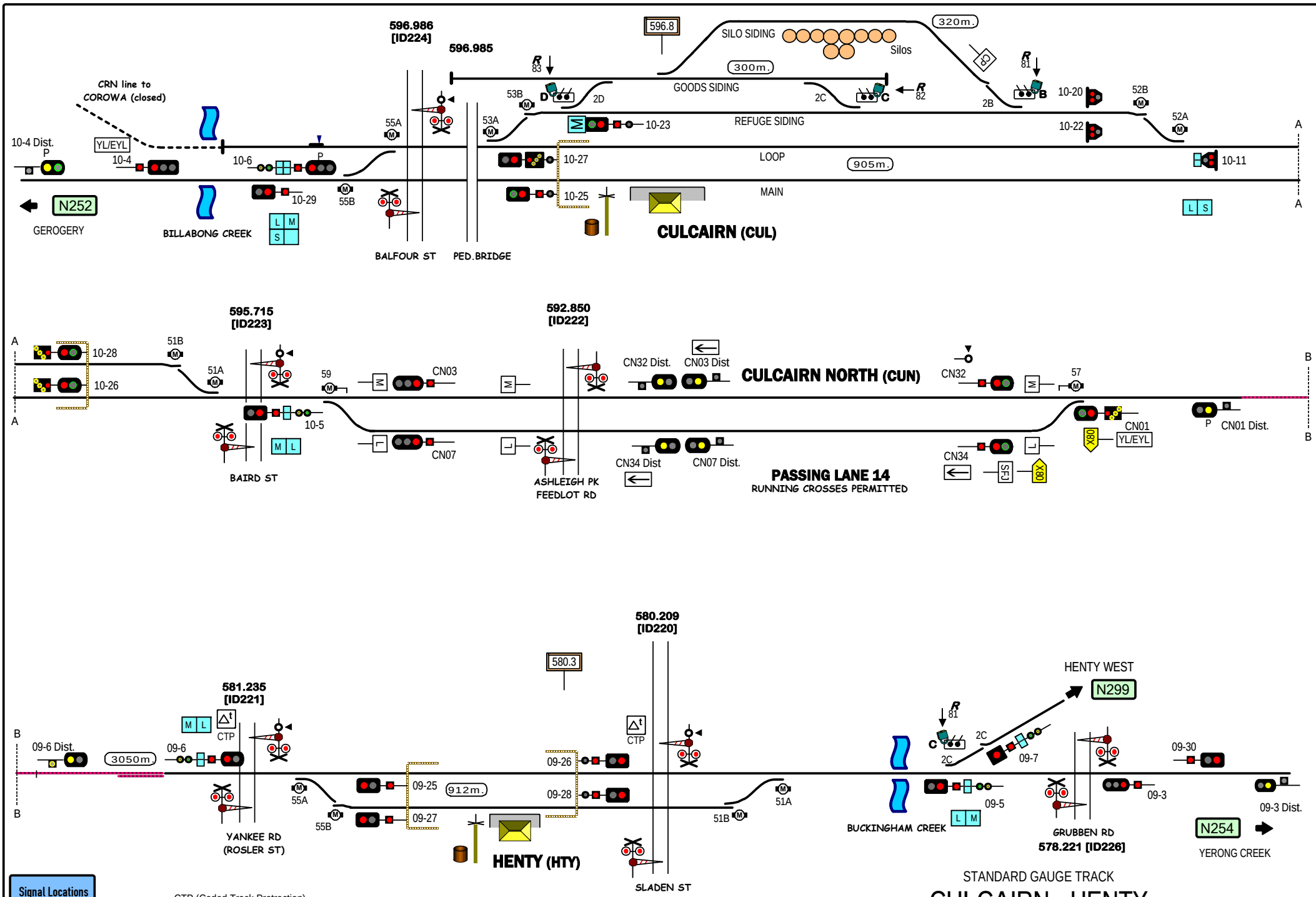
596.986
[ID224]
596.985
596.8
SILO SIDING
Silos
320m.
300m.
GOODS SIDING
REFUGE SIDING
LOOP
905m.
MAIN
CRN line to
COROWA (closed)
YL/EYL
10-4 Dist.
10-4
10-6
10-29
10-23
10-27
10-25
10-20
10-22
10-11
52B
52A
55A
55B
53A
53B
2D
2C
2B
R 83
R 82
R 81
N252
GEROGERY
BILLABONG CREEK
BALFOUR ST
PED.BRIDGE
CULCAIRN (CUL)
595.715
[ID223]
592.850
[ID222]
10-28
10-26
51B
51A
59
10-5
CN03
CN07
CN32 Dist.
CN03 Dist
CULCAIRN NORTH (CUN)
CN32
57
CN01
CN01 Dist.
CN34
CN34 Dist
CN07 Dist.
BAIRD ST
ASHLEIGH PK
FEEDLOT RD
PASSING LANE 14
RUNNING CROSSES PERMITTED
580.209
[ID220]
580.3
581.235
[ID221]
09-6 Dist.
3050m.
09-6
CTP
09-25
912m.
09-26
09-28
09-27
55A
55B
51A
51B
YANKEE RD
(ROSLER ST)
HENTY (HTY)
SLADEN ST
HENTY WEST
N299
09-7
09-5
09-3
09-30
09-3 Dist.
BUCKINGHAM CREEK
GRUBBEN RD
578.221 [ID226]
N254
YERONG CREEK
Signal Locations
Home
Support
CTP (Coded Track Protrection)
© 2008 G F Vincent
STANDARD GAUGE TRACK
CULCAIRN - HENTY
N253

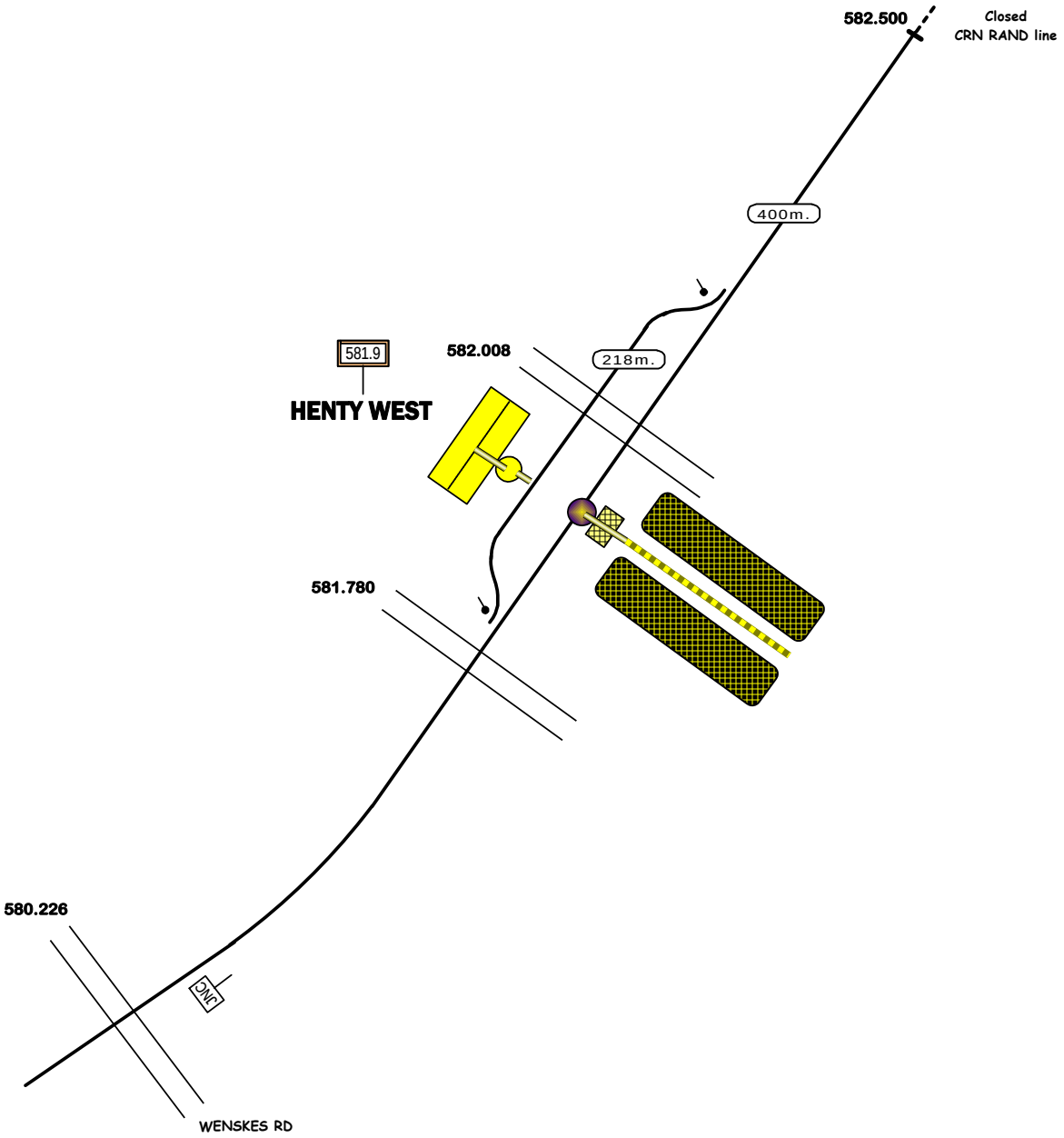

HENTY

ARTC Main South Line
SYDNEY to ALBURY

HENTY WEST

STANDARD GAUGE TRACK

Home

© 2021 G F Vincent

N299

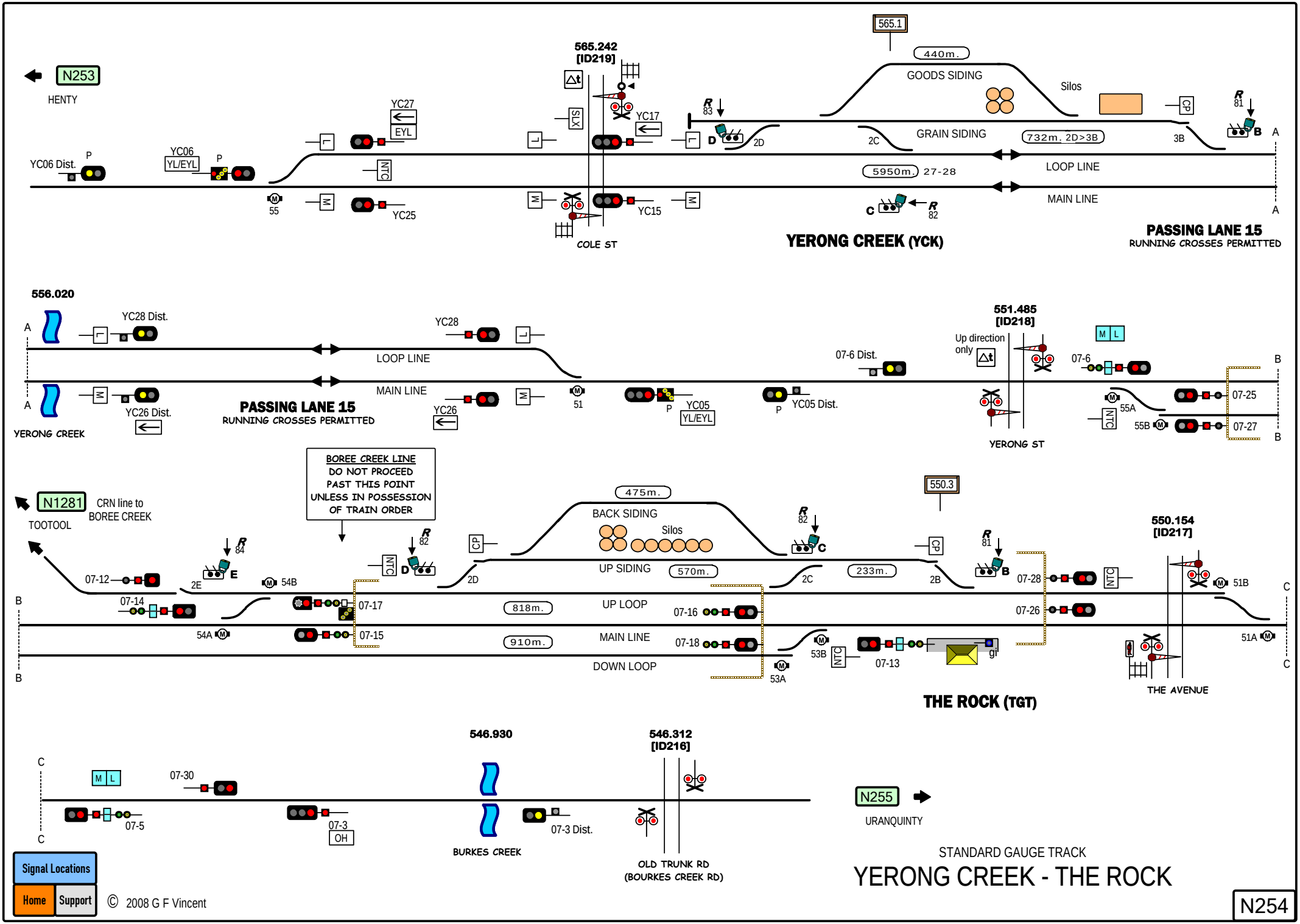

N253
HENTY
YC06 Dist.
YC06
YL/EYL
YC27
EYL
YC25
565.242
[ID219]
YC17
YC15
COLE ST
565.1
440m.
GOODS SIDING
Silos
GRAIN SIDING
732m. 2D>3B
5950m. 27-28
LOOP LINE
MAIN LINE
YERONG CREEK (YCK)
PASSING LANE 15
RUNNING CROSSES PERMITTED
556.020
YC28 Dist.
YC28
LOOP LINE
MAIN LINE
YC26 Dist.
YC26
YERONG CREEK
PASSING LANE 15
RUNNING CROSSES PERMITTED
YC05
YL/EYL
YC05 Dist.
07-6 Dist.
551.485
[ID218]
Up direction only
07-6
07-25
07-27
YERONG ST
BOREE CREEK LINE
DO NOT PROCEED
PAST THIS POINT
UNLESS IN POSSESSION
OF TRAIN ORDER
N1281
CRN line to
BOREE CREEK
TOOTOOL
475m.
BACK SIDING
Silos
UP SIDING
570m.
233m.
550.3
550.154
[ID217]
07-12
07-14
07-17
07-15
54A
54B
818m.
UP LOOP
910m.
MAIN LINE
DOWN LOOP
07-16
07-18
53A
53B
07-13
07-28
07-26
51A
51B
THE AVENUE
THE ROCK (TGT)
546.930
546.312
[ID216]
07-30
07-5
07-3
OH
07-3 Dist.
BURKES CREEK
OLD TRUNK RD
(BOURKES CREEK RD)
N255
URANQUINTY
Signal Locations
Home
Support
© 2008 G F Vincent
STANDARD GAUGE TRACK
YERONG CREEK - THE ROCK
N254

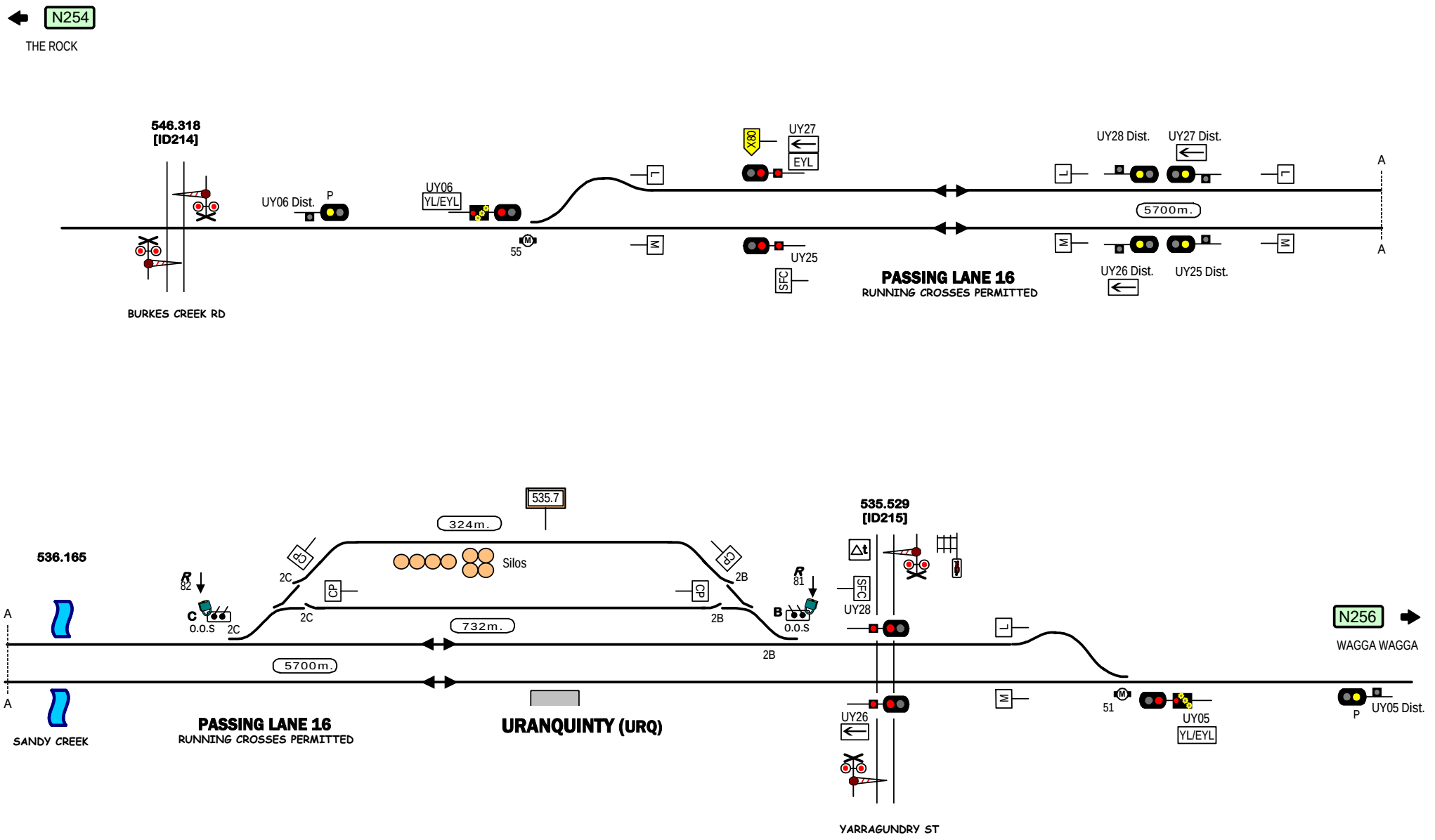

Signal Locations

Home | Support

© 2008 G F Vincent

STANDARD GAUGE TRACK

URANQUINTY

N255

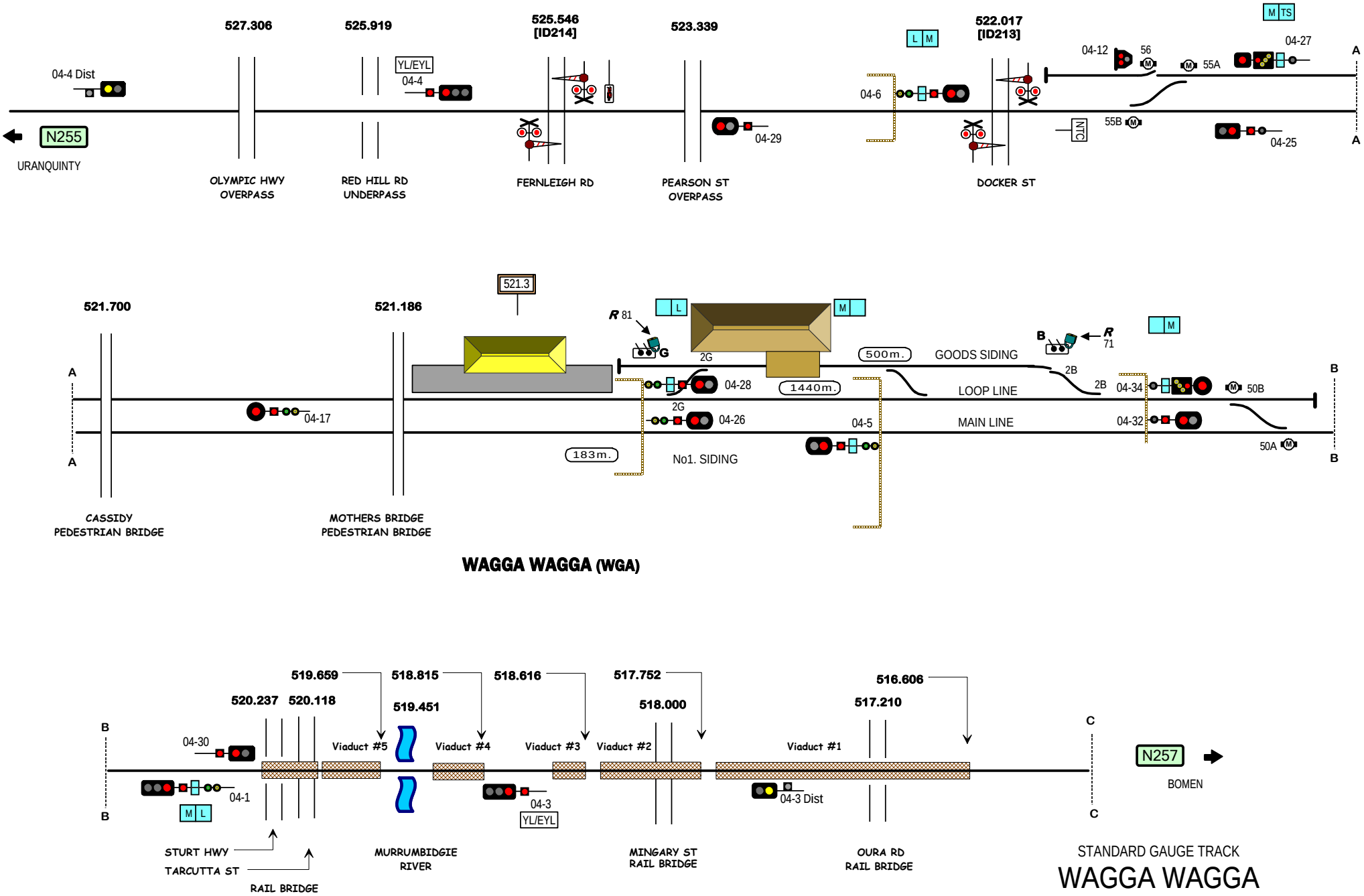

Signal Locations
Home
Support

© 2008 G F Vincent

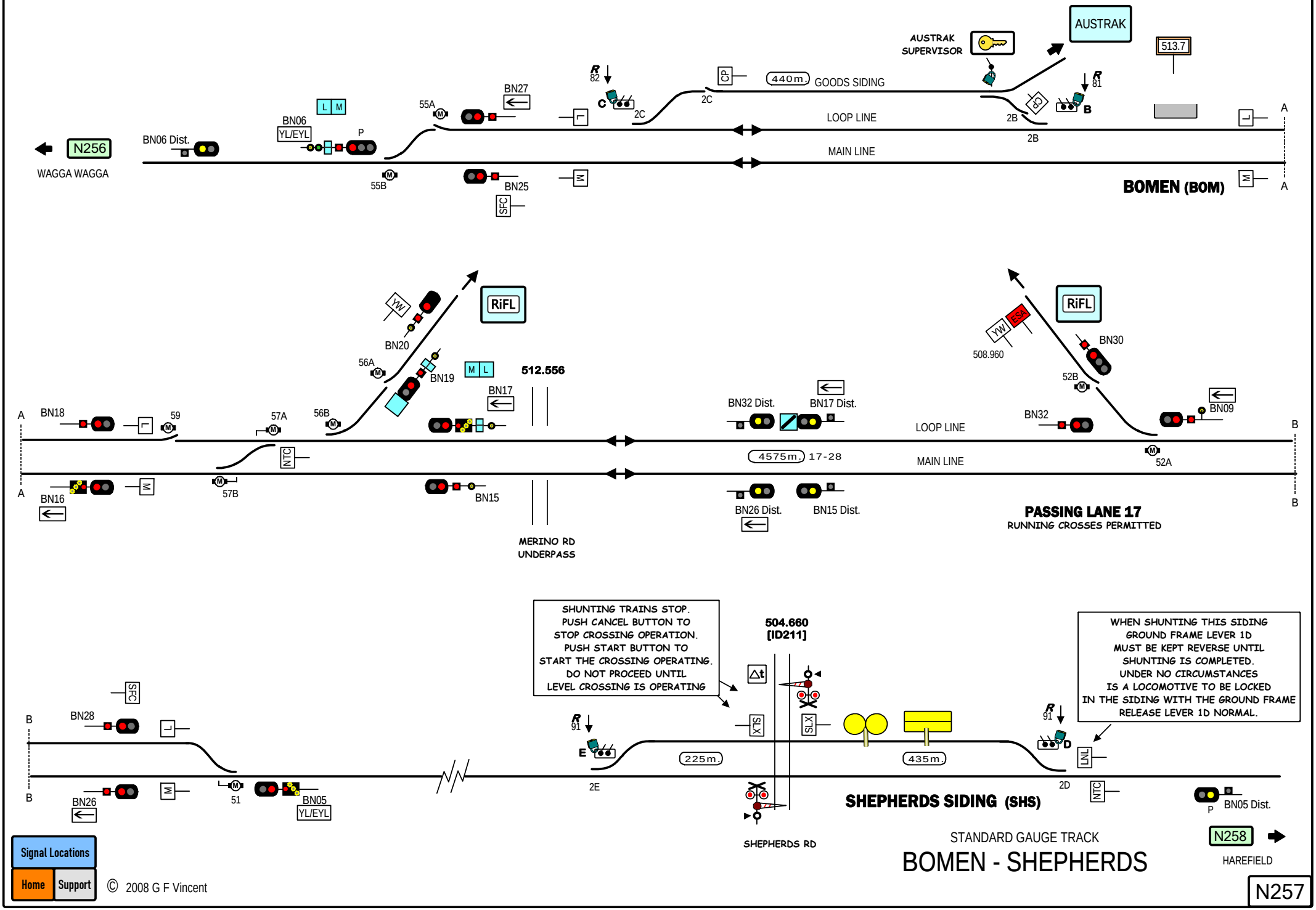
AUSTRAK
AUSTRAK SUPERVISOR
513.7
440m.
GOODS SIDING
LOOP LINE
MAIN LINE
N256
WAGGA WAGGA
BN06 Dist.
BN06
YL/EYL
BN27
BN25
55A
55B
2C
2B
BOMEN (BOM)
RiFL
BN20
BN19
BN17
512.556
BN18
BN16
59
57A
57B
56A
56B
BN15
MERINO RD UNDERPASS
BN32 Dist.
BN17 Dist.
BN26 Dist.
BN15 Dist.
4575m.
17-28
508.960
BN30
BN32
BN09
52A
52B
PASSING LANE 17
RUNNING CROSSES PERMITTED
SHUNTING TRAINS STOP. PUSH CANCEL BUTTON TO STOP CROSSING OPERATION. PUSH START BUTTON TO START THE CROSSING OPERATING. DO NOT PROCEED UNTIL LEVEL CROSSING IS OPERATING
504.660
[ID211]
WHEN SHUNTING THIS SIDING GROUND FRAME LEVER 1D MUST BE KEPT REVERSE UNTIL SHUNTING IS COMPLETED. UNDER NO CIRCUMSTANCES IS A LOCOMOTIVE TO BE LOCKED IN THE SIDING WITH THE GROUND FRAME RELEASE LEVER 1D NORMAL.
BN28
BN26
BN05
YL/EYL
51
2E
225m.
435m.
2D
SHEPHERDS SIDING (SHS)
SHEPHERDS RD
BN05 Dist.
N258
HAREFIELD
Signal Locations
Home
Support
© 2008 G F Vincent
STANDARD GAUGE TRACK
BOMEN - SHEPHERDS
N257

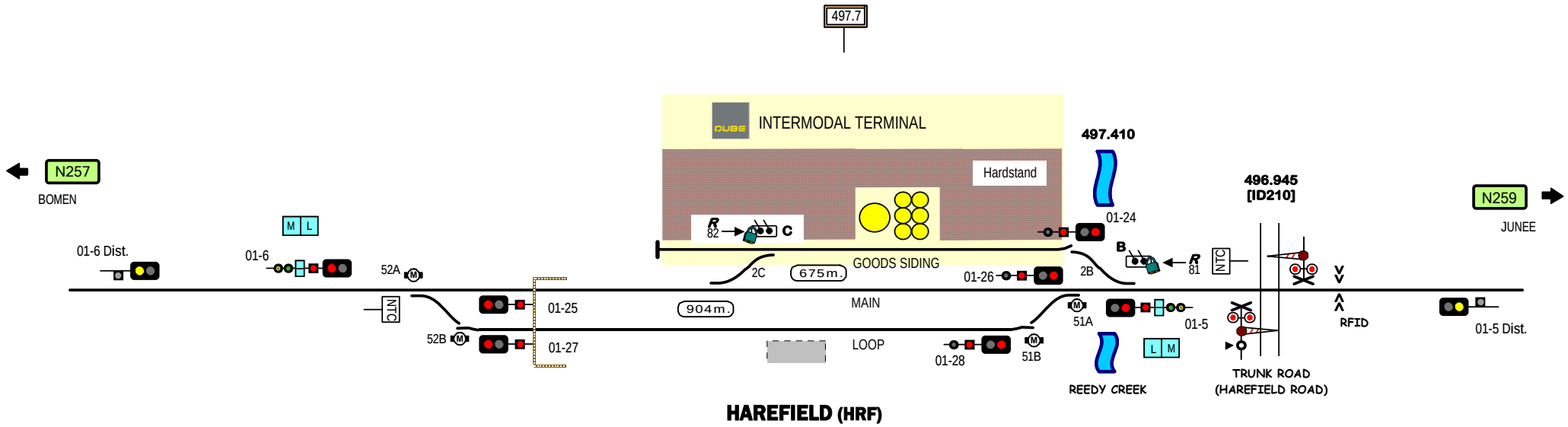

HAREFIELD (HRF)

STANDARD GAUGE TRACK

HAREFIELD

N258

Signal Locations

Home | Support

© 2008 G F Vincent

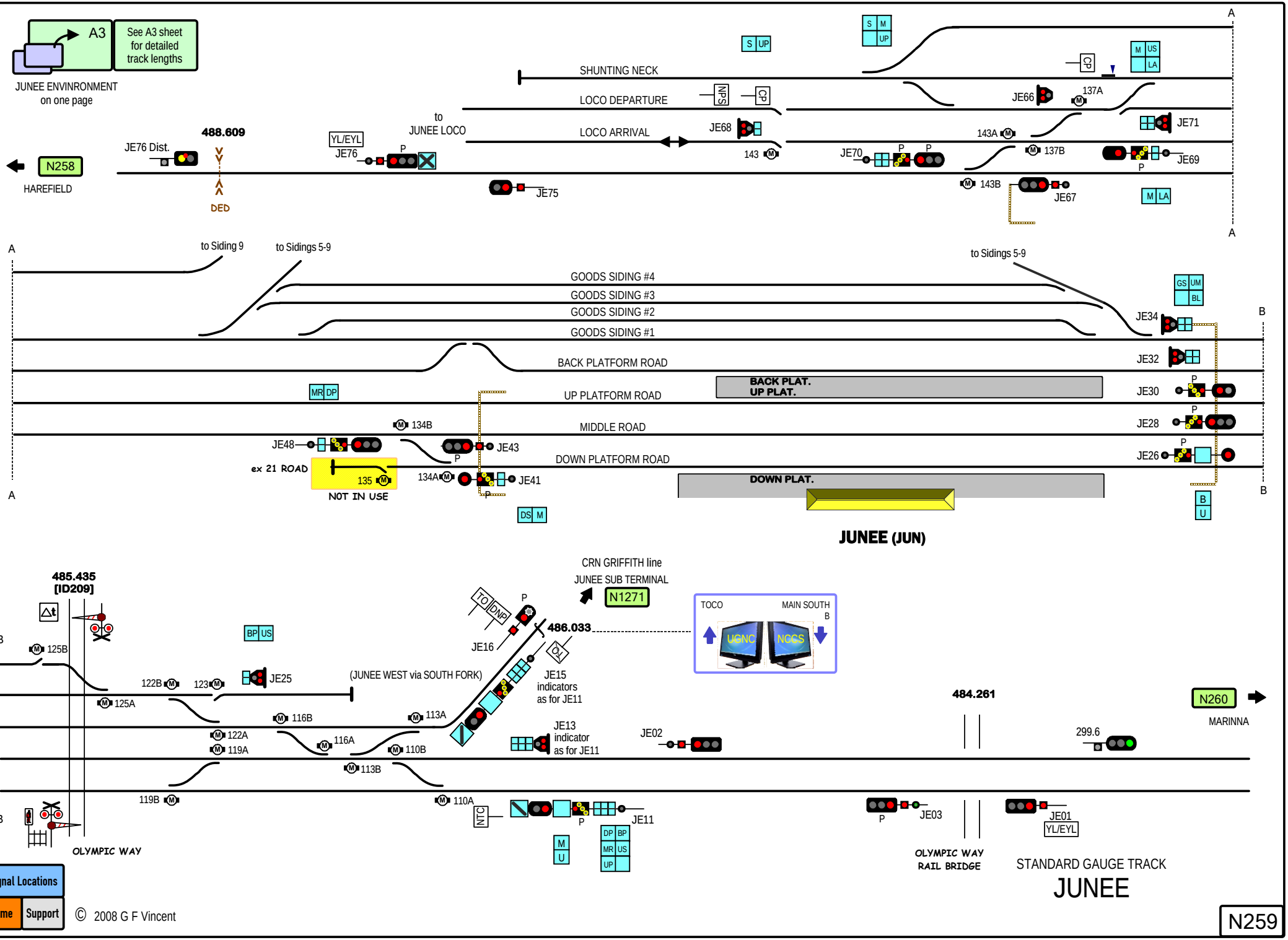
A3
See A3 sheet for detailed track lengths
JUNEE ENVINRONMENT on one page
SHUNTING NECK
LOCO DEPARTURE
LOCO ARRIVAL
to JUNEE LOCO
488.609
JE76 Dist.
YL/EYL
JE76
JE75
N258
HAREFIELD
DED
JE68
143
JE70
JE66
137A
JE71
143A
137B
JE69
143B
JE67
to Siding 9
to Sidings 5-9
GOODS SIDING #4
GOODS SIDING #3
GOODS SIDING #2
GOODS SIDING #1
BACK PLATFORM ROAD
UP PLATFORM ROAD
MIDDLE ROAD
DOWN PLATFORM ROAD
BACK PLAT.
UP PLAT.
DOWN PLAT.
JE34
JE32
JE30
JE28
JE26
JE48
134B
JE43
ex 21 ROAD
135
NOT IN USE
134A
JE41
JUNEE (JUN)
CRN GRIFFITH line
JUNEE SUB TERMINAL
N1271
485.435
[ID209]
125B
125A
122B
123
JE25
(JUNEE WEST via SOUTH FORK)
116B
113A
122A
119A
116A
110B
113B
119B
110A
JE16
486.033
JE15
indicators
as for JE11
JE13
indicator
as for JE11
JE02
JE11
NTC
TOCO
MAIN SOUTH B
UGNC
NCCS
484.261
299.6
N260
MARINNA
JE03
JE01
YL/EYL
OLYMPIC WAY
OLYMPIC WAY
RAIL BRIDGE
STANDARD GAUGE TRACK
JUNEE
Signal Locations
Home
Support
© 2008 G F Vincent
N259

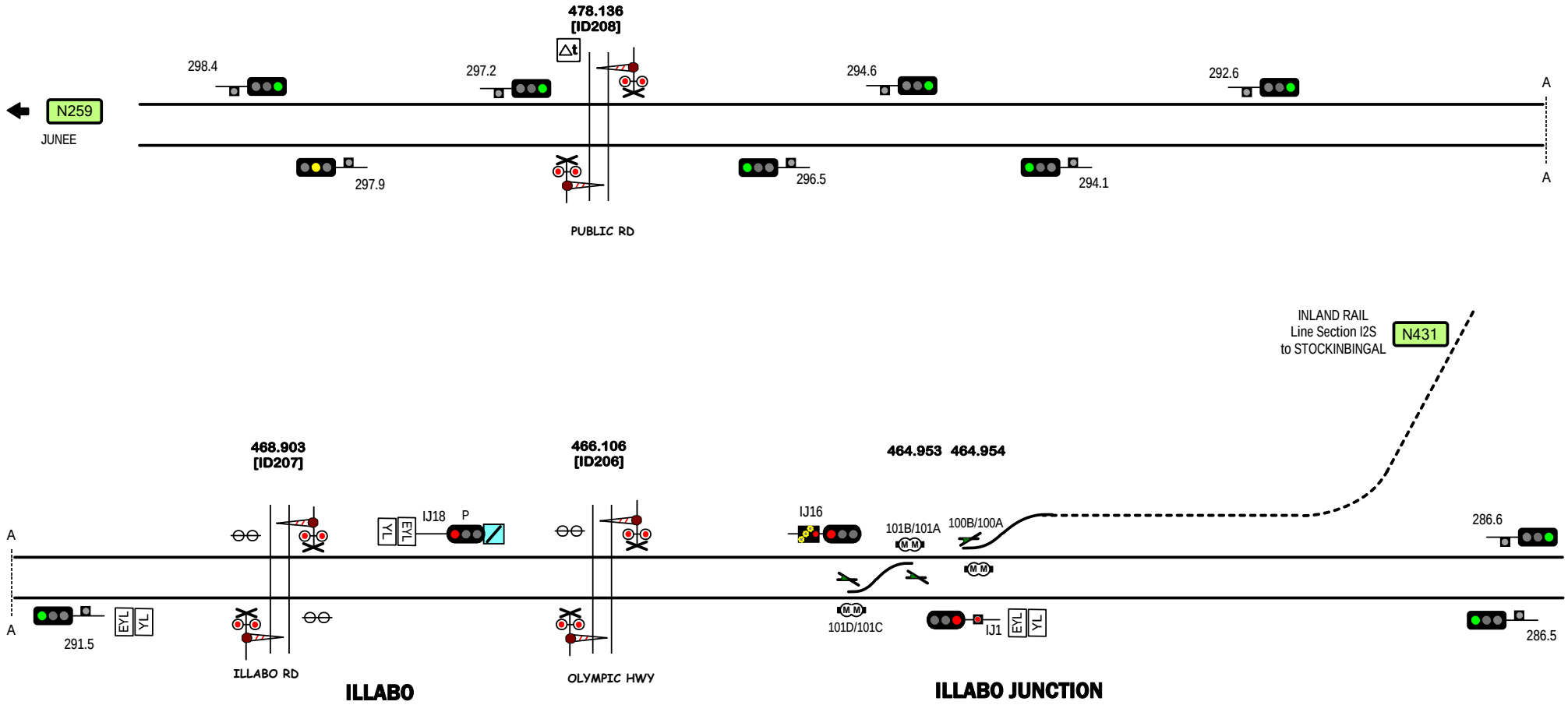

Signal Locations

Home | Support

© 2008 G F Vincent

STANDARD GAUGE TRACK

MARINNA - ILLABO

N260

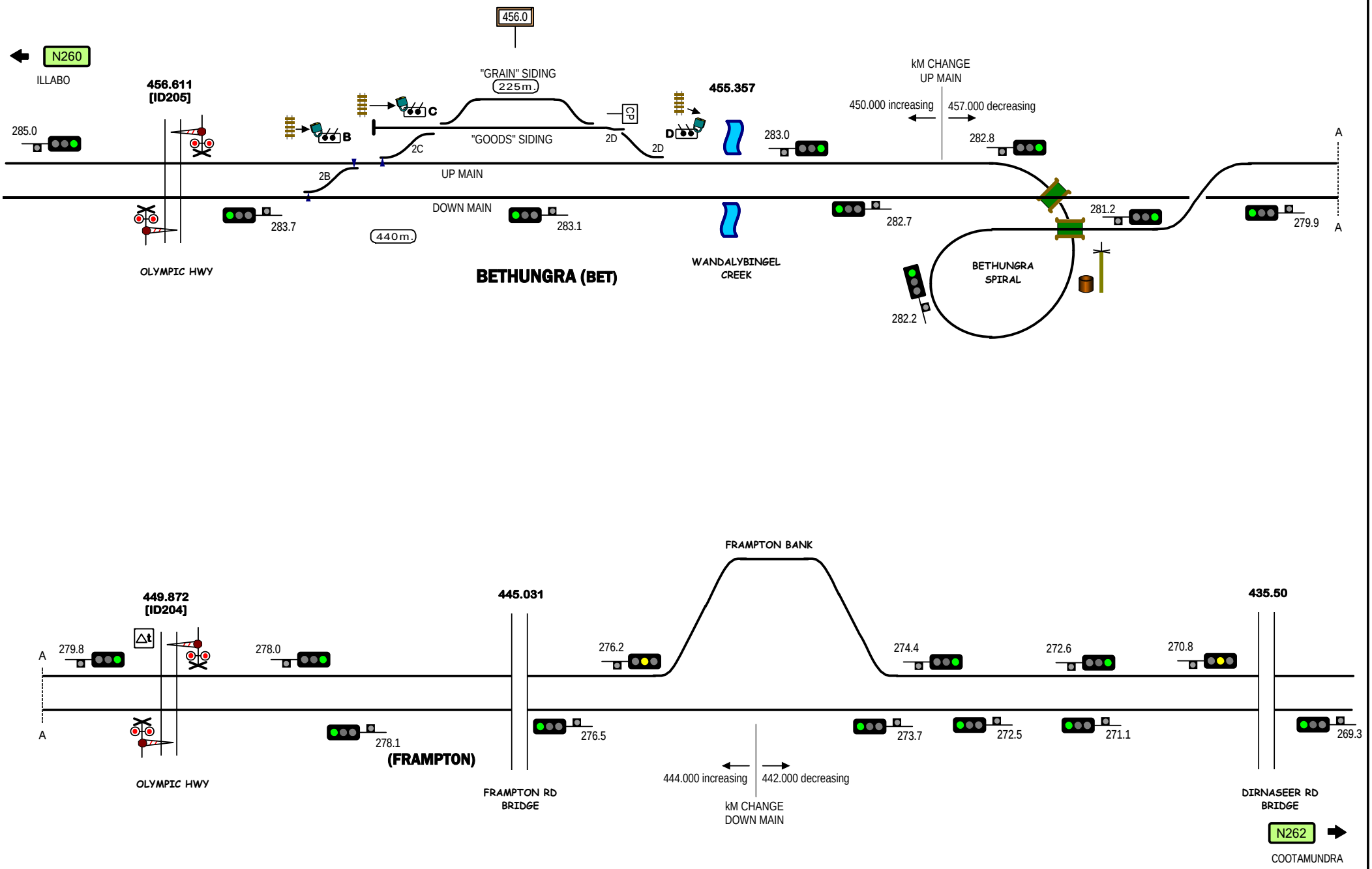

Signal Locations

Home | Support

© 2008 G F Vincent

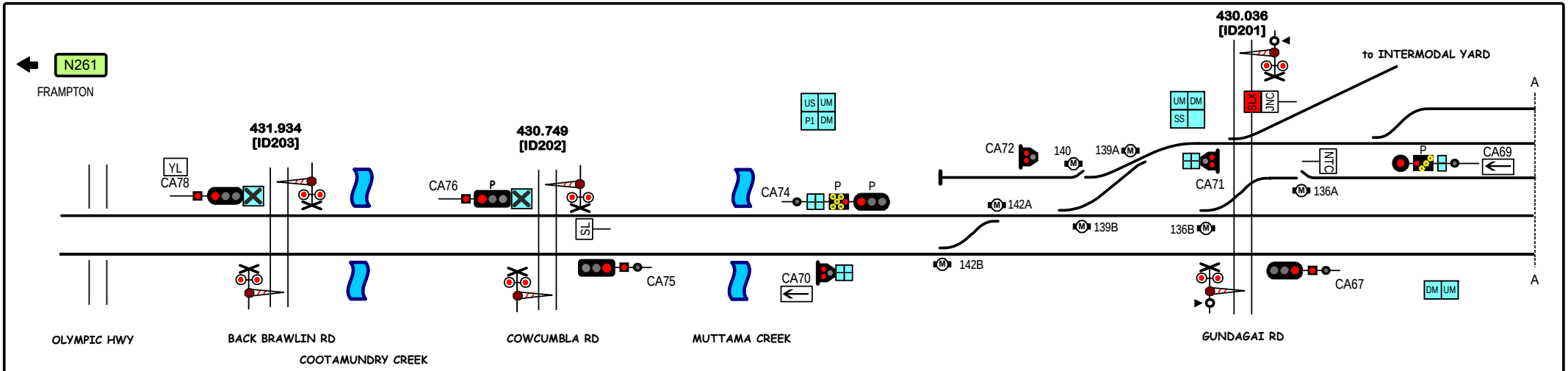

COOTAMUNDRA (CTA)

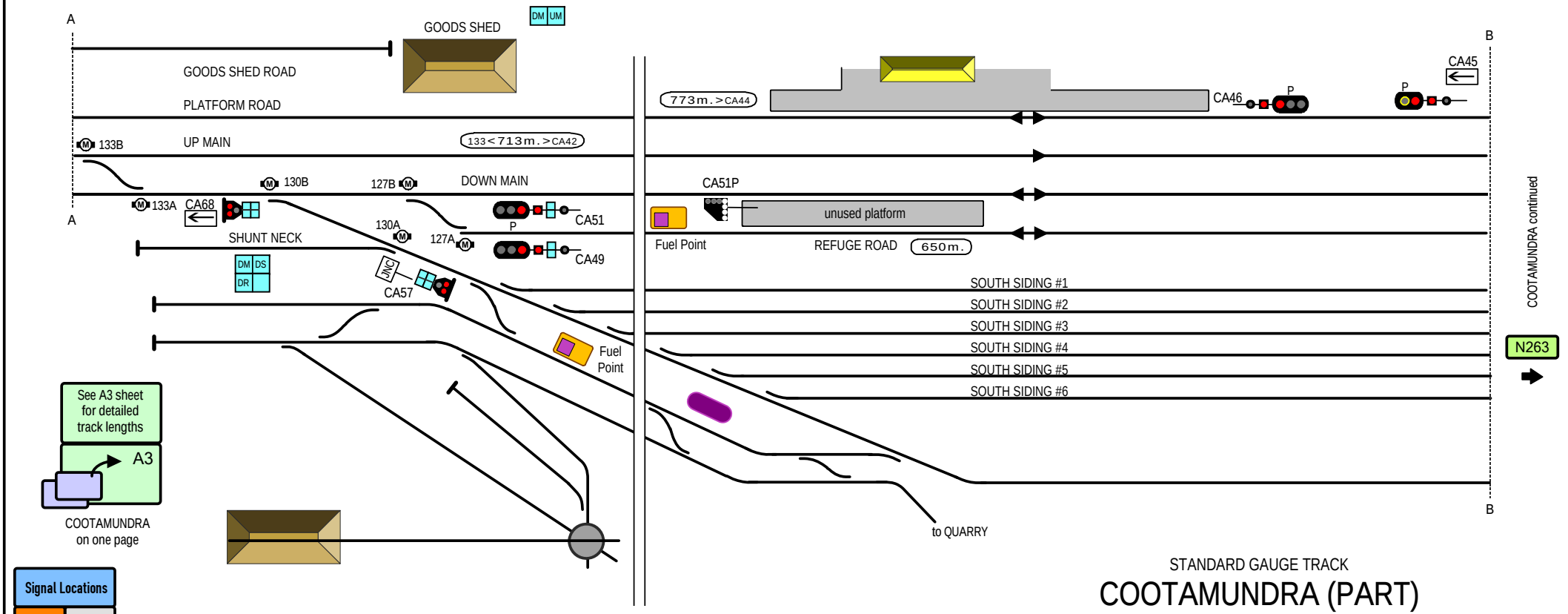

Signal Locations

Home | Support

© 2008 G F Vincent

STANDARD GAUGE TRACK

COOTAMUNDRA (PART)

N262

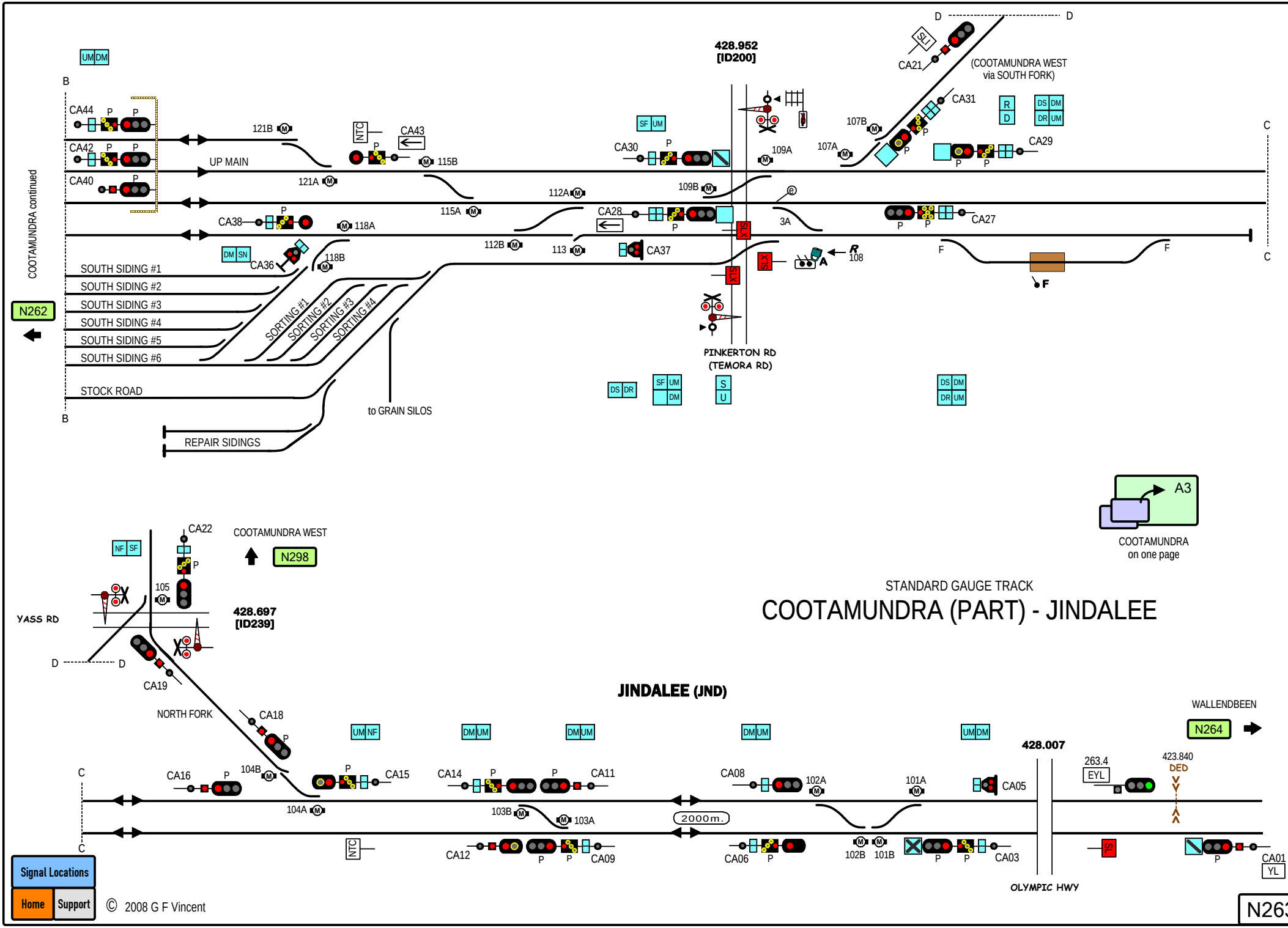
COOTAMUNDRA continued
N262
UP MAIN
SOUTH SIDING #1
SOUTH SIDING #2
SOUTH SIDING #3
SOUTH SIDING #4
SOUTH SIDING #5
SOUTH SIDING #6
SORTING #1
SORTING #2
SORTING #3
SORTING #4
STOCK ROAD
REPAIR SIDINGS
to GRAIN SILOS
428.952
[ID200]
PINKERTON RD
(TEMORA RD)
(COOTAMUNDRA WEST
via SOUTH FORK)
CA44
CA42
CA40
CA38
CA36
CA43
CA30
CA28
CA37
CA31
CA29
CA27
CA21
121B
121A
115B
115A
118A
118B
112A
112B
113
109A
109B
107B
107A
108
3A
N298
COOTAMUNDRA WEST
CA22
105
428.697
[ID239]
YASS RD
CA19
NORTH FORK
CA18
CA16
CA15
CA14
CA11
CA08
CA05
CA12
CA09
CA06
CA03
CA01
104B
104A
103B
103A
102A
102B
101A
101B
2000m.
JINDALEE (JND)
WALLENDBEEN
N264
428.007
263.4
EYL
423.840
DED
OLYMPIC HWY
A3
COOTAMUNDRA
on one page
STANDARD GAUGE TRACK
COOTAMUNDRA (PART) - JINDALEE
Signal Locations
Home
Support
© 2008 G F Vincent
N263

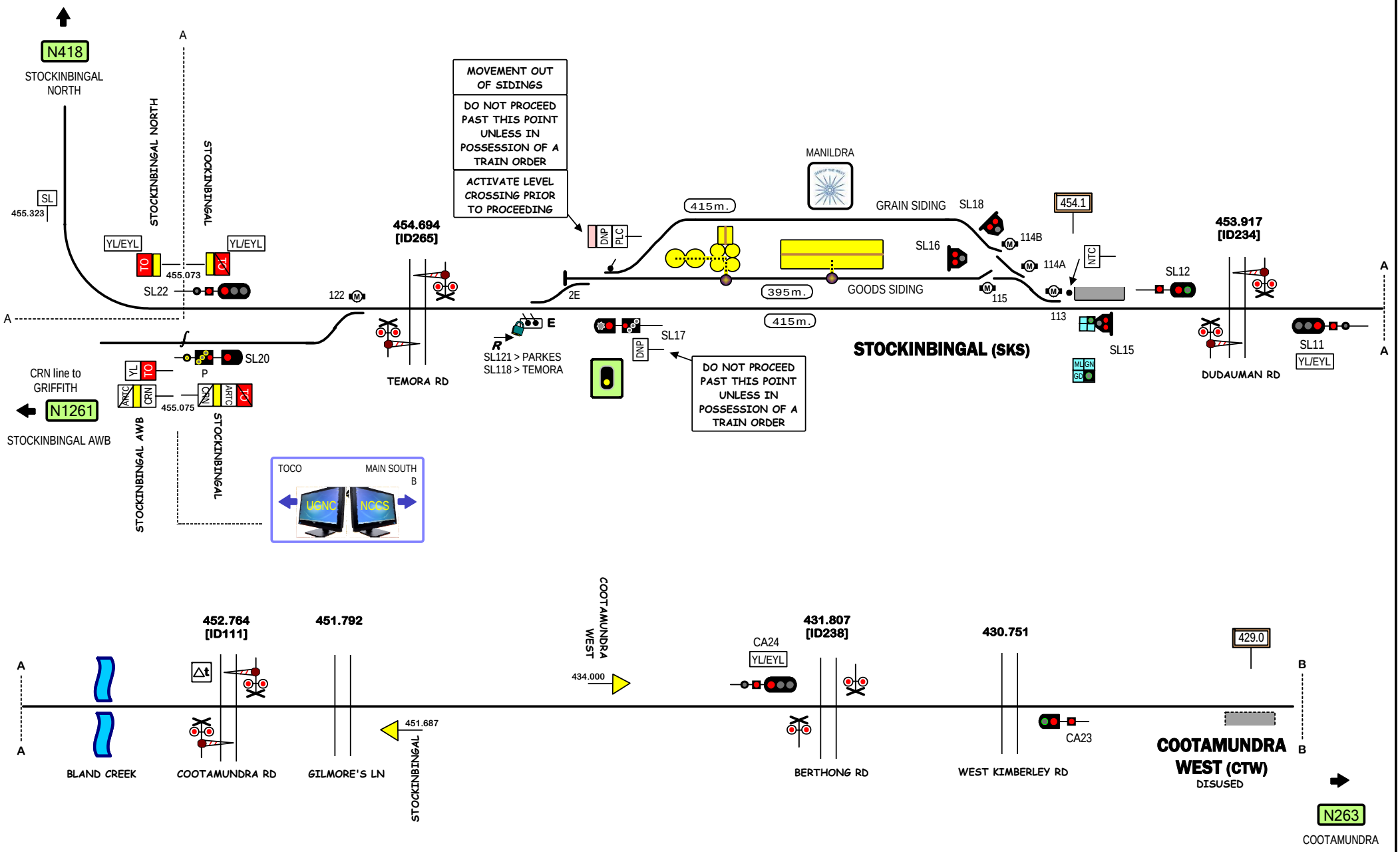

STANDARD GAUGE TRACK

STOCKINBINGAL - COOTAMUNDRA WEST

N298

Signal Locations

Home | Support

© 2019 G F Vincent

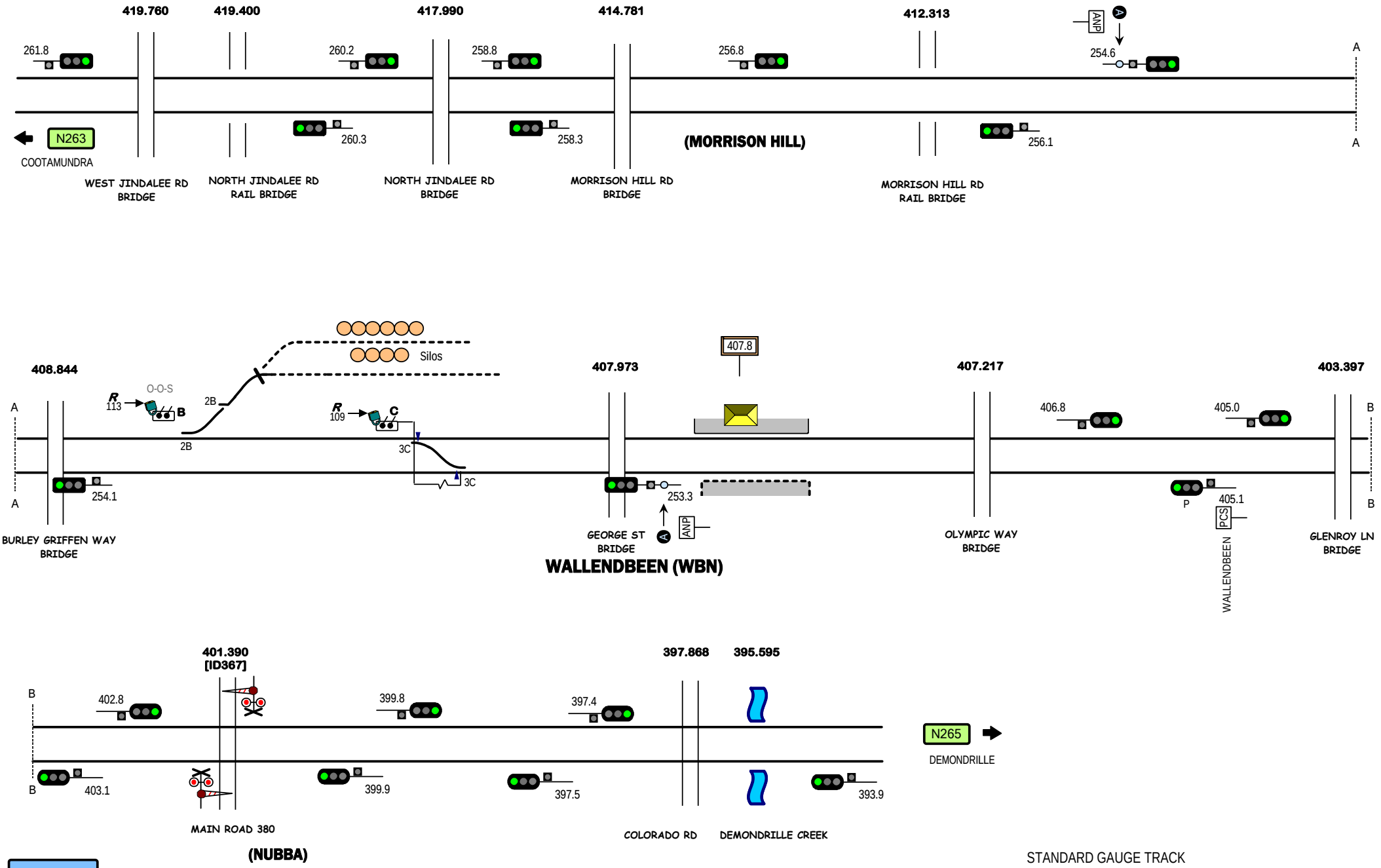

Signal Locations

Home | Support

© 2008 G F Vincent

STANDARD GAUGE TRACK

JINDALEE - NUBBA

N264

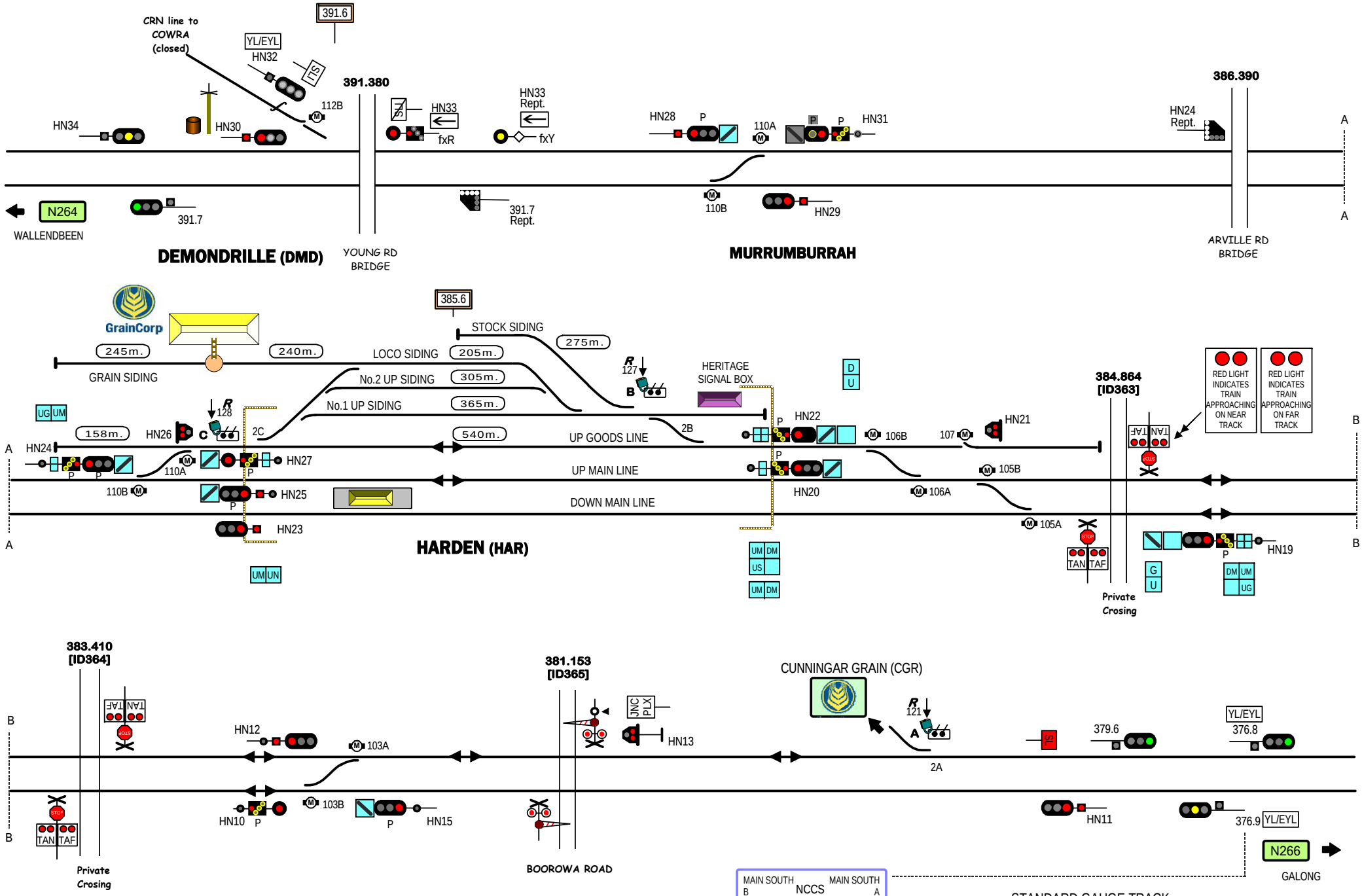
CRN line to COWRA (closed)
391.6
YL/EYL
HN32
TIS
391.380
112B
HN33
fxR
HN33 Rept.
fxY
HN34
HN30
HN28
P
110A
P
HN31
386.390
HN24 Rept.
A
N264
WALLENDBEEN
391.7
391.7 Rept.
110B
HN29
DEMONDRILLE (DMD)
YOUNG RD BRIDGE
MURRUMBURRAH
ARVILLE RD BRIDGE
A
GrainCorp
385.6
STOCK SIDING
275m.
245m.
240m.
LOCO SIDING
205m.
GRAIN SIDING
No.2 UP SIDING
305m.
No.1 UP SIDING
365m.
540m.
R
127
B
HERITAGE SIGNAL BOX
D
U
384.864
[ID363]
RED LIGHT INDICATES TRAIN APPROACHING ON NEAR TRACK
RED LIGHT INDICATES TRAIN APPROACHING ON FAR TRACK
UG
UM
158m.
HN26
C
R
128
2C
2B
UP GOODS LINE
HN22
106B
107
HN21
B
A
HN24
110A
HN27
UP MAIN LINE
105B
110B
HN25
HN20
106A
DOWN MAIN LINE
105A
HN23
HARDEN (HAR)
UM
DM
US
UM
DM
TAN
TAF
HN19
G
U
DM
UM
UG
UM
UN
Private Crosing
383.410
[ID364]
TAN
TAF
HN12
103A
381.153
[ID365]
JNC
PLX
HN13
CUNNINGAR GRAIN (CGR)
R
121
A
2A
SL
379.6
YL/EYL
376.8
B
TAN
TAF
HN10
P
103B
P
HN15
HN11
376.9
YL/EYL
N266
GALONG
BOOROWA ROAD
Private Crosing
MAIN SOUTH B
NCCS
MAIN SOUTH A
STANDARD GAUGE TRACK
DEMONDRILLE - CUNNINGAR
N265
Signal Locations
Home
Support
© 2008 G F Vincent

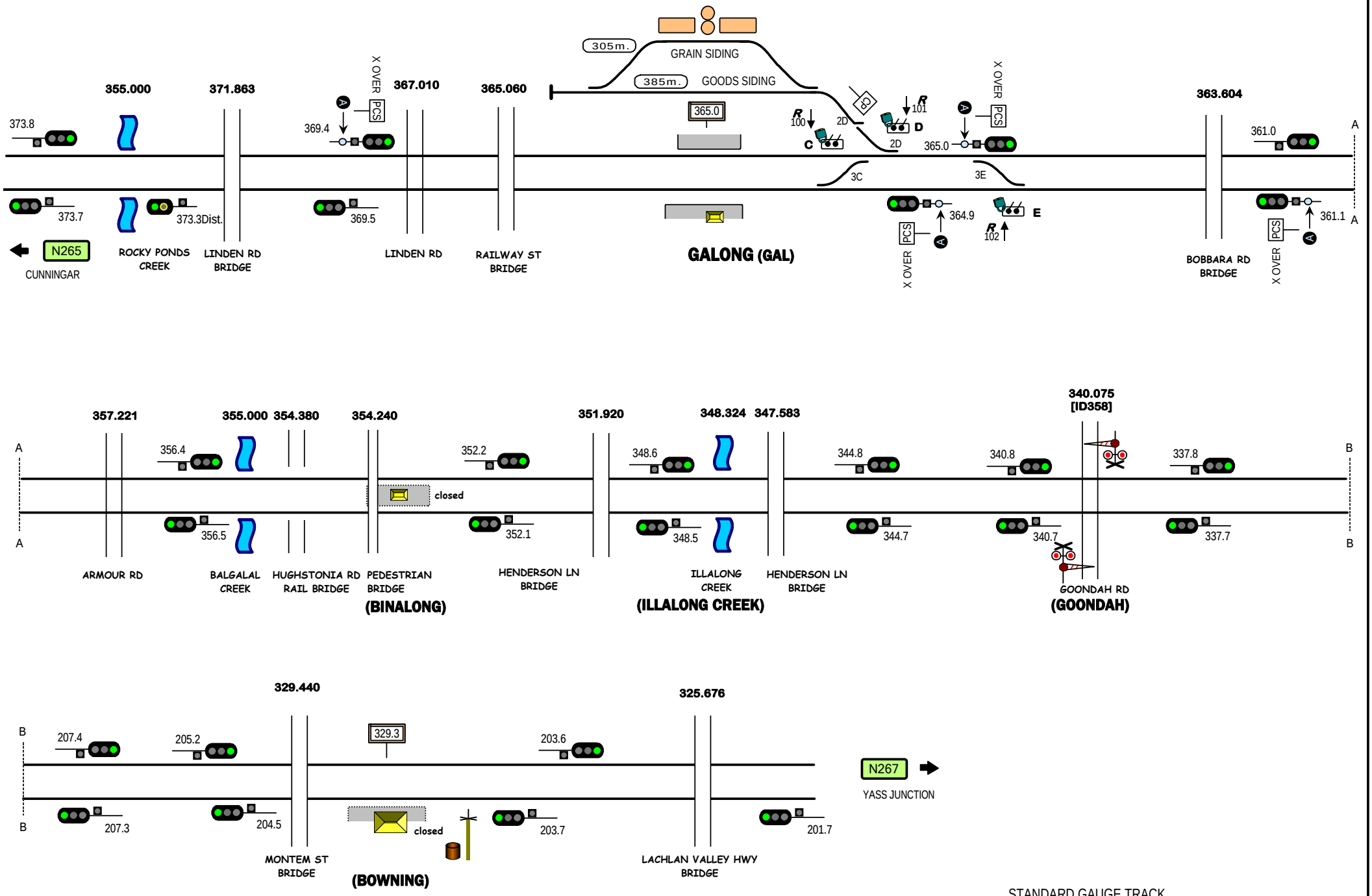
355.000
371.863
367.010
365.060
363.604
305m.
GRAIN SIDING
385m.
GOODS SIDING
X OVER
PCS
373.8
369.4
365.0
365.0
361.0
373.7
373.3Dist.
369.5
364.9
361.1
N265
CUNNINGAR
ROCKY PONDS CREEK
LINDEN RD BRIDGE
LINDEN RD
RAILWAY ST BRIDGE
GALONG (GAL)
BOBBARA RD BRIDGE
357.221
355.000
354.380
354.240
351.920
348.324
347.583
340.075 [ID358]
356.4
352.2
348.6
344.8
340.8
337.8
356.5
352.1
348.5
344.7
340.7
337.7
closed
ARMOUR RD
BALGALAL CREEK
HUGHSTONIA RD RAIL BRIDGE
PEDESTRIAN BRIDGE
(BINALONG)
HENDERSON LN BRIDGE
ILLALONG CREEK
HENDERSON LN BRIDGE
(ILLALONG CREEK)
GOONDAH RD
(GOONDAH)
329.440
325.676
207.4
205.2
329.3
203.6
207.3
204.5
203.7
201.7
closed
MONTEM ST BRIDGE
(BOWNING)
LACHLAN VALLEY HWY BRIDGE
N267
YASS JUNCTION
Signal Locations
Home
Support
© 2008 G F Vincent
STANDARD GAUGE TRACK
GALONG - BOWNING
N266

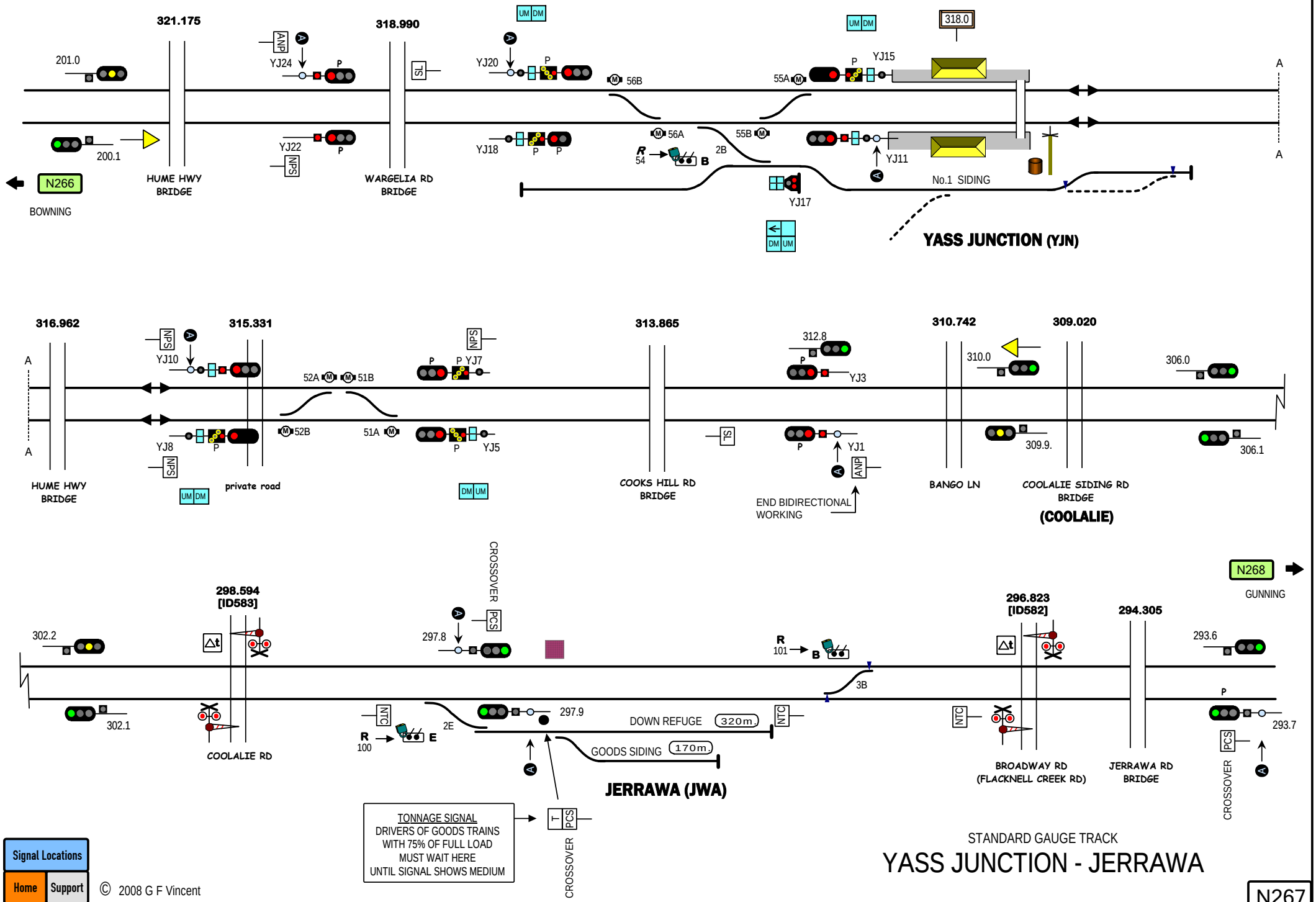
321.175
318.990
318.0
201.0
200.1
YJ24
YJ22
YJ20
YJ18
YJ15
YJ11
YJ17
56B
56A
55A
55B
54
2B
No.1 SIDING
N266
BOWNING
HUME HWY BRIDGE
WARGELIA RD BRIDGE
YASS JUNCTION (YJN)
316.962
315.331
313.865
312.8
310.742
309.020
310.0
309.9.
306.0
306.1
YJ10
YJ8
YJ7
YJ5
YJ3
YJ1
52A
52B
51A
51B
HUME HWY BRIDGE
private road
COOKS HILL RD BRIDGE
END BIDIRECTIONAL WORKING
BANGO LN
COOLALIE SIDING RD BRIDGE
(COOLALIE)
298.594
[ID583]
297.8
CROSSOVER
296.823
[ID582]
294.305
293.6
293.7
302.2
302.1
297.9
R 101
3B
2E
R 100
DOWN REFUGE 320m.
GOODS SIDING 170m.
COOLALIE RD
JERRAWA (JWA)
BROADWAY RD (FLACKNELL CREEK RD)
JERRAWA RD BRIDGE
N268
GUNNING
TONNAGE SIGNAL
DRIVERS OF GOODS TRAINS WITH 75% OF FULL LOAD MUST WAIT HERE UNTIL SIGNAL SHOWS MEDIUM
STANDARD GAUGE TRACK
YASS JUNCTION - JERRAWA
N267
Signal Locations
Home
Support
© 2008 G F Vincent

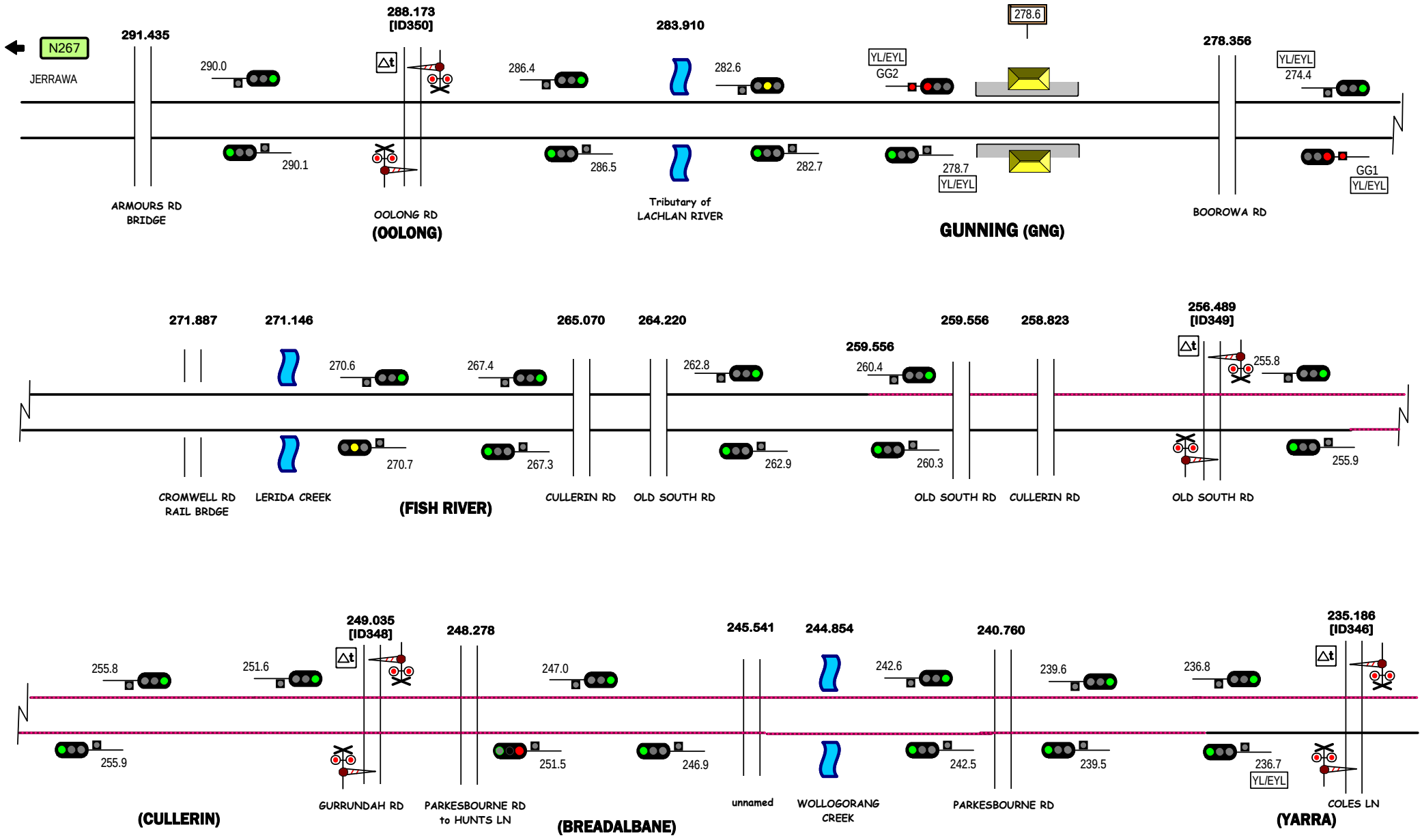

© 2008 G F Vincent

STANDARD GAUGE TRACK

OOLONG - YARRA

N268

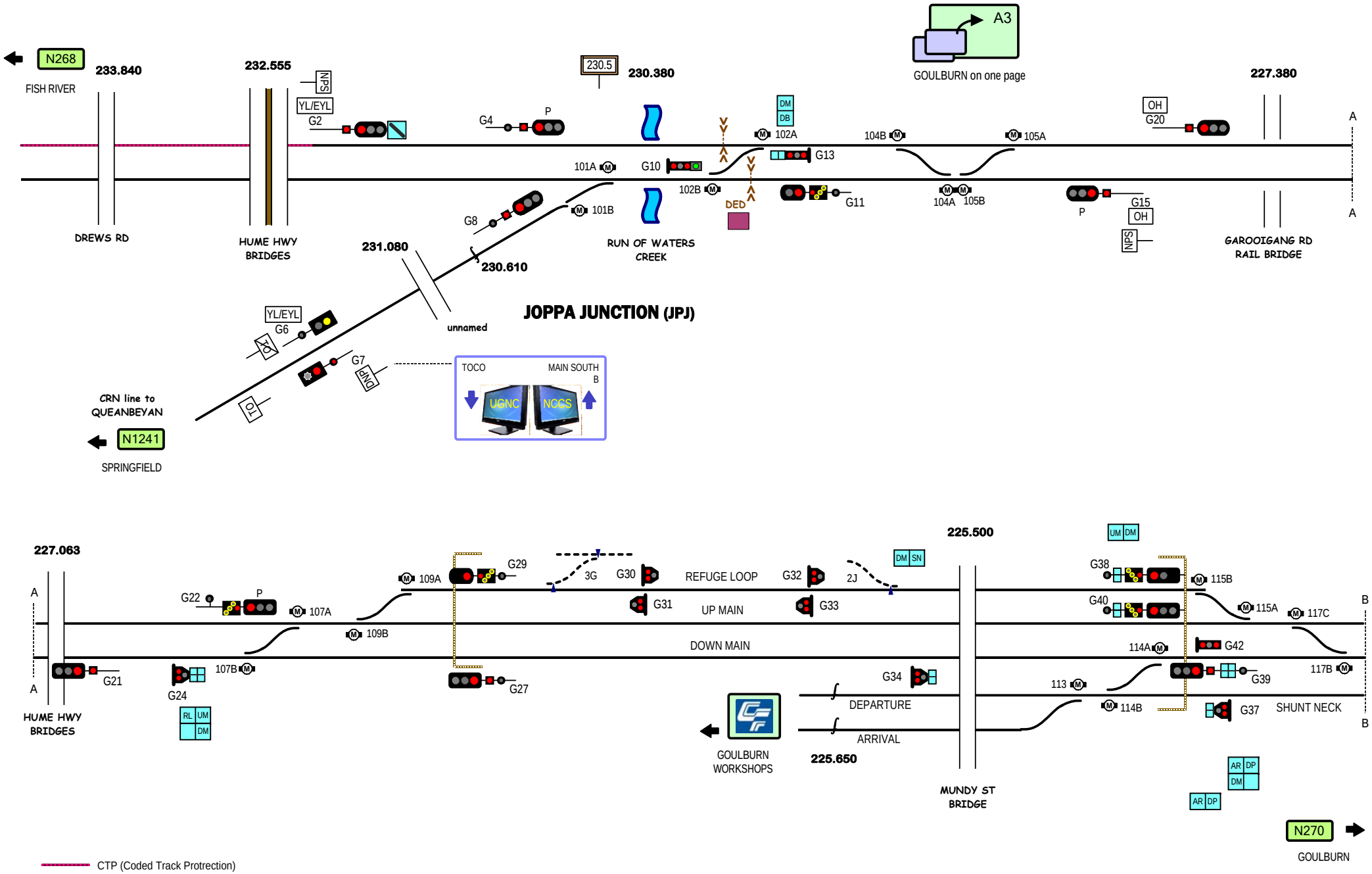

Signal Locations

Home | Support

© 2008 G F Vincent

STANDARD GAUGE TRACK

JOPPA JUNCTION - GOULBURN SOUTH

N269

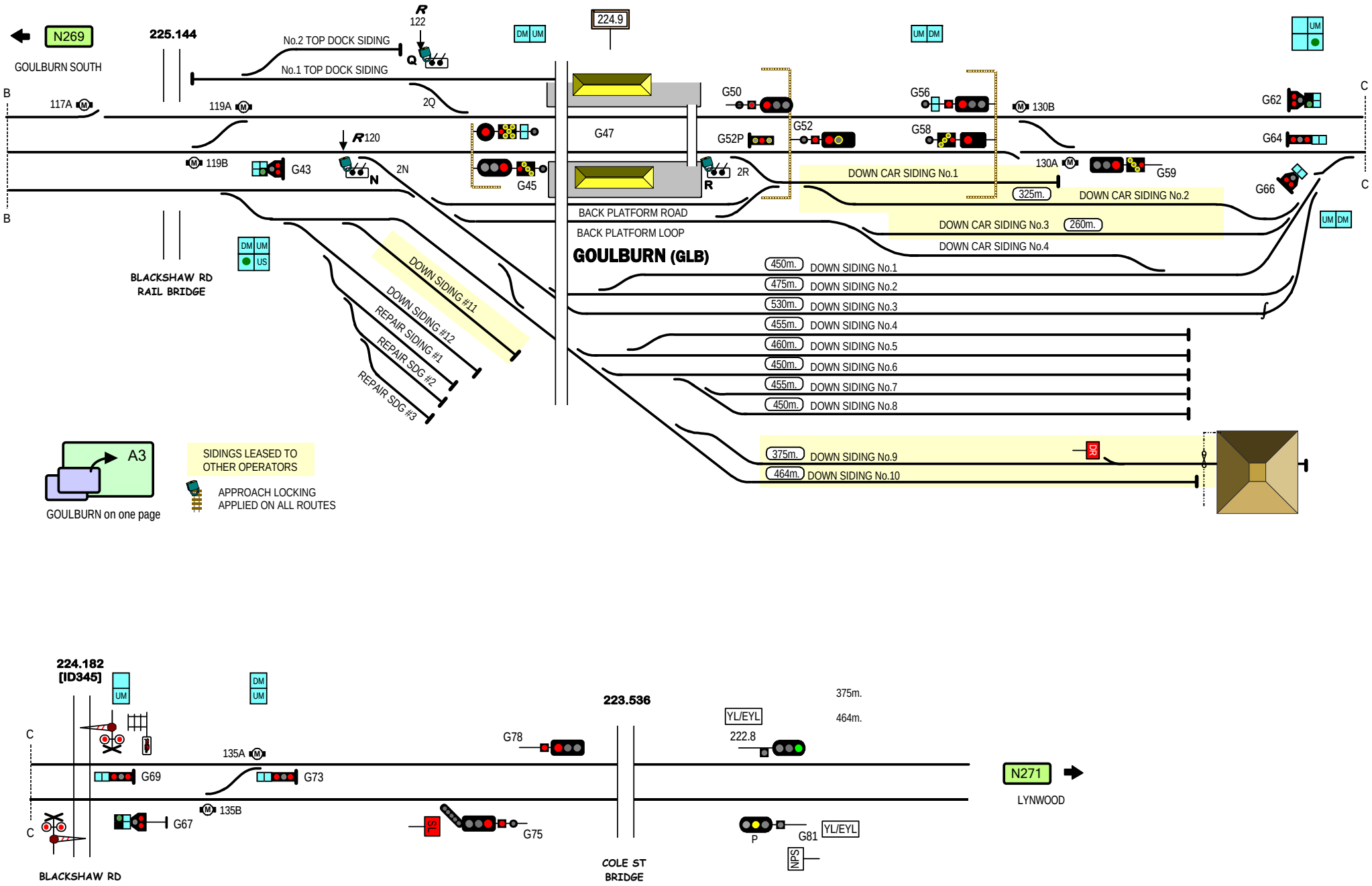
N269
GOULBURN SOUTH
225.144
No.2 TOP DOCK SIDING
No.1 TOP DOCK SIDING
R 122
Q
2Q
224.9
117A
119A
119B
G43
R120
N
2N
G45
G47
G50
G52P
G52
G56
G58
130B
130A
G59
G62
G64
G66
2R
R
DOWN CAR SIDING No.1
325m.
DOWN CAR SIDING No.2
DOWN CAR SIDING No.3
260m.
DOWN CAR SIDING No.4
BACK PLATFORM ROAD
BACK PLATFORM LOOP
GOULBURN (GLB)
BLACKSHAW RD
RAIL BRIDGE
DOWN SIDING #11
DOWN SIDING #12
REPAIR SIDING #1
REPAIR SDG #2
REPAIR SDG #3
450m. DOWN SIDING No.1
475m. DOWN SIDING No.2
530m. DOWN SIDING No.3
455m. DOWN SIDING No.4
460m. DOWN SIDING No.5
450m. DOWN SIDING No.6
455m. DOWN SIDING No.7
450m. DOWN SIDING No.8
375m. DOWN SIDING No.9
464m. DOWN SIDING No.10
DR
A3
GOULBURN on one page
SIDINGS LEASED TO OTHER OPERATORS
APPROACH LOCKING APPLIED ON ALL ROUTES
224.182 [ID345]
135A
135B
G69
G73
G67
G78
223.536
YL/EYL
222.8
375m.
464m.
G75
FS
P
G81
YL/EYL
NPS
COLE ST BRIDGE
BLACKSHAW RD
N271
LYNWOOD
STANDARD GAUGE TRACK
GOULBURN
N270
Signal Locations
Home
Support
© 2008 G F Vincent

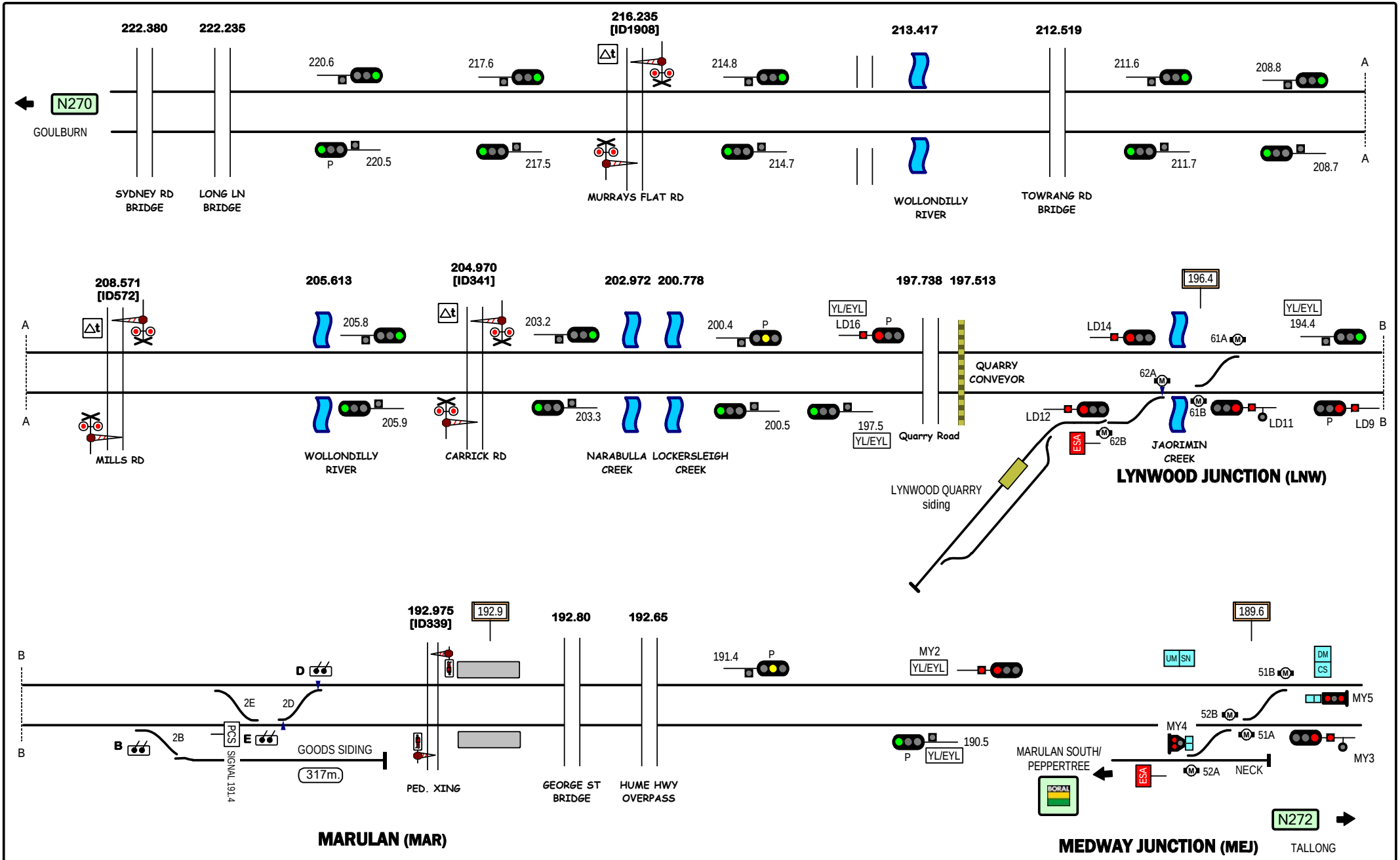

STANDARD GAUGE TRACK

GOULBURN NORTH - MEDWAY JUNCTION

Signal Locations

Home | Support

© 2008 G F Vincent

N271

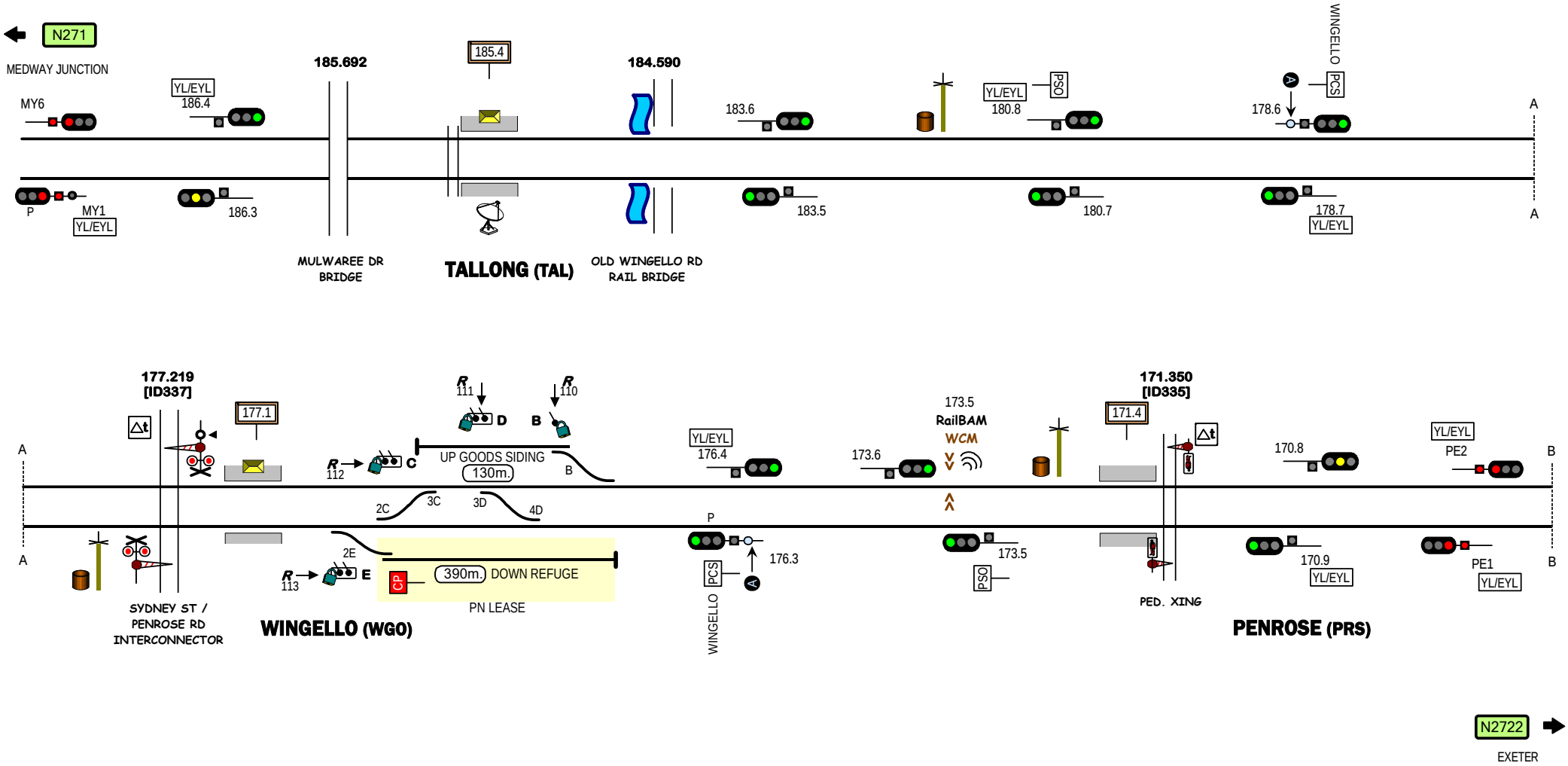

Signal Locations

Home | Support

© 2008 G F Vincent

STANDARD GAUGE TRACK

TALLONG - PENROSE

N272

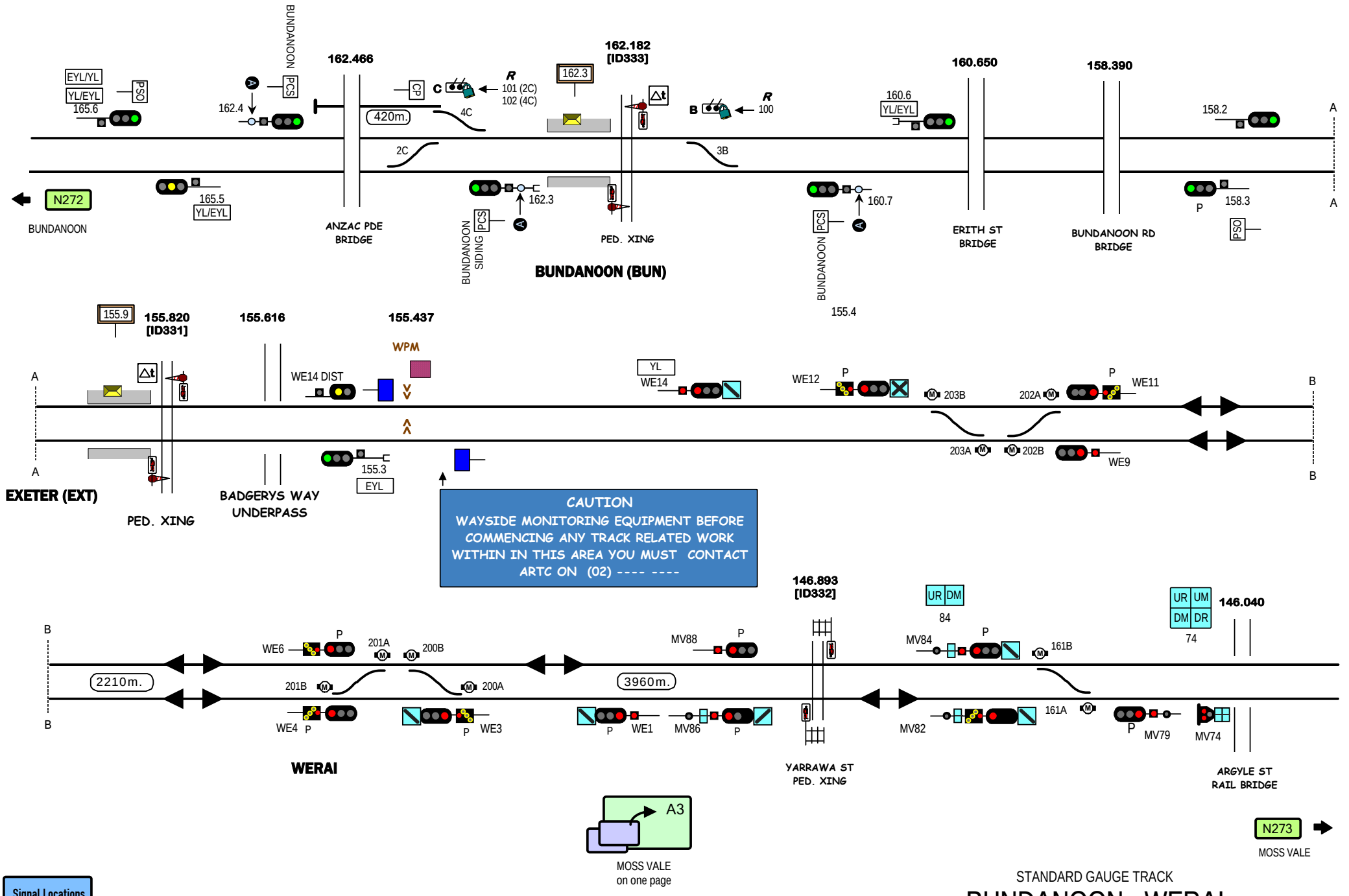

STANDARD GAUGE TRACK

BUNDANOON - WERAI

N2722

Signal Locations

Home | Support

© 2025 G F Vincent

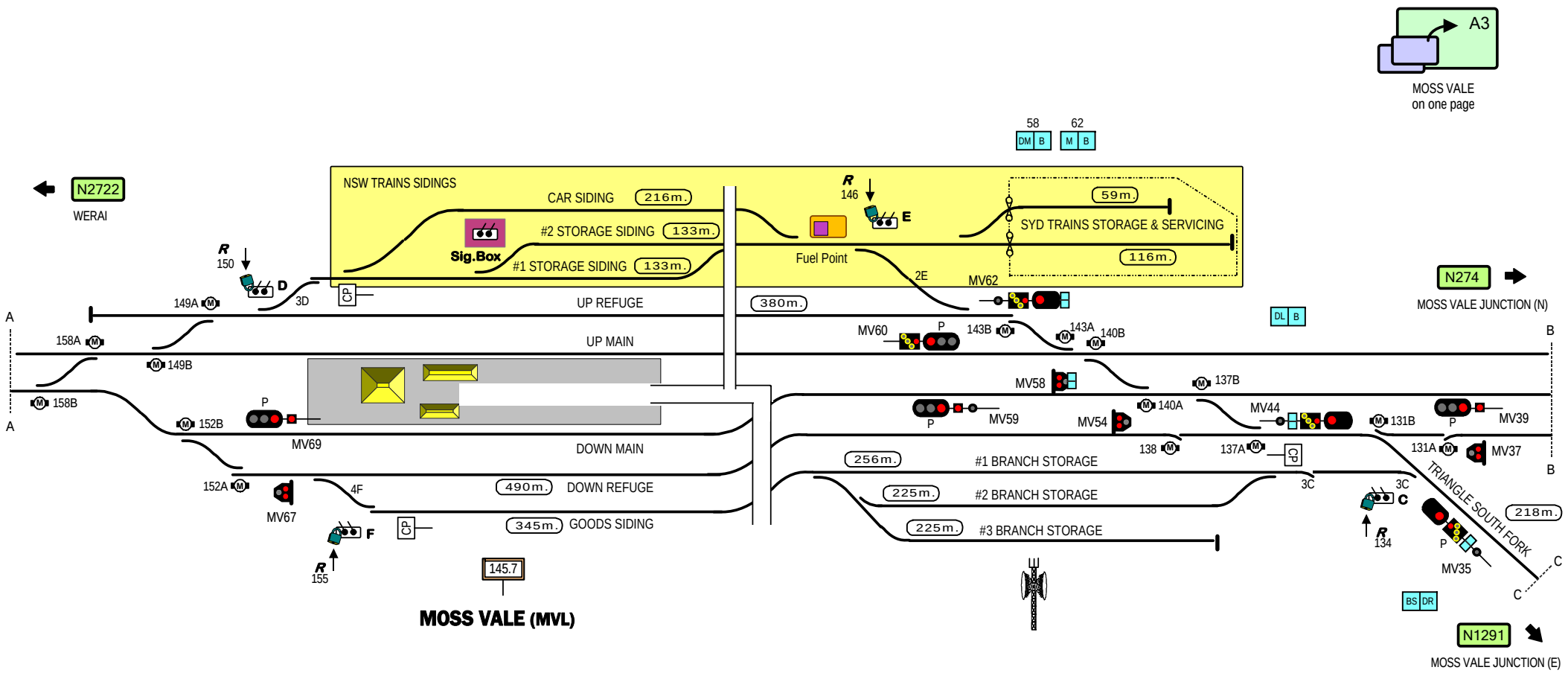

STANDARD GAUGE TRACK

MOSS VALE

N273

Signal Locations

Home | Support

© 2008 G F Vincent

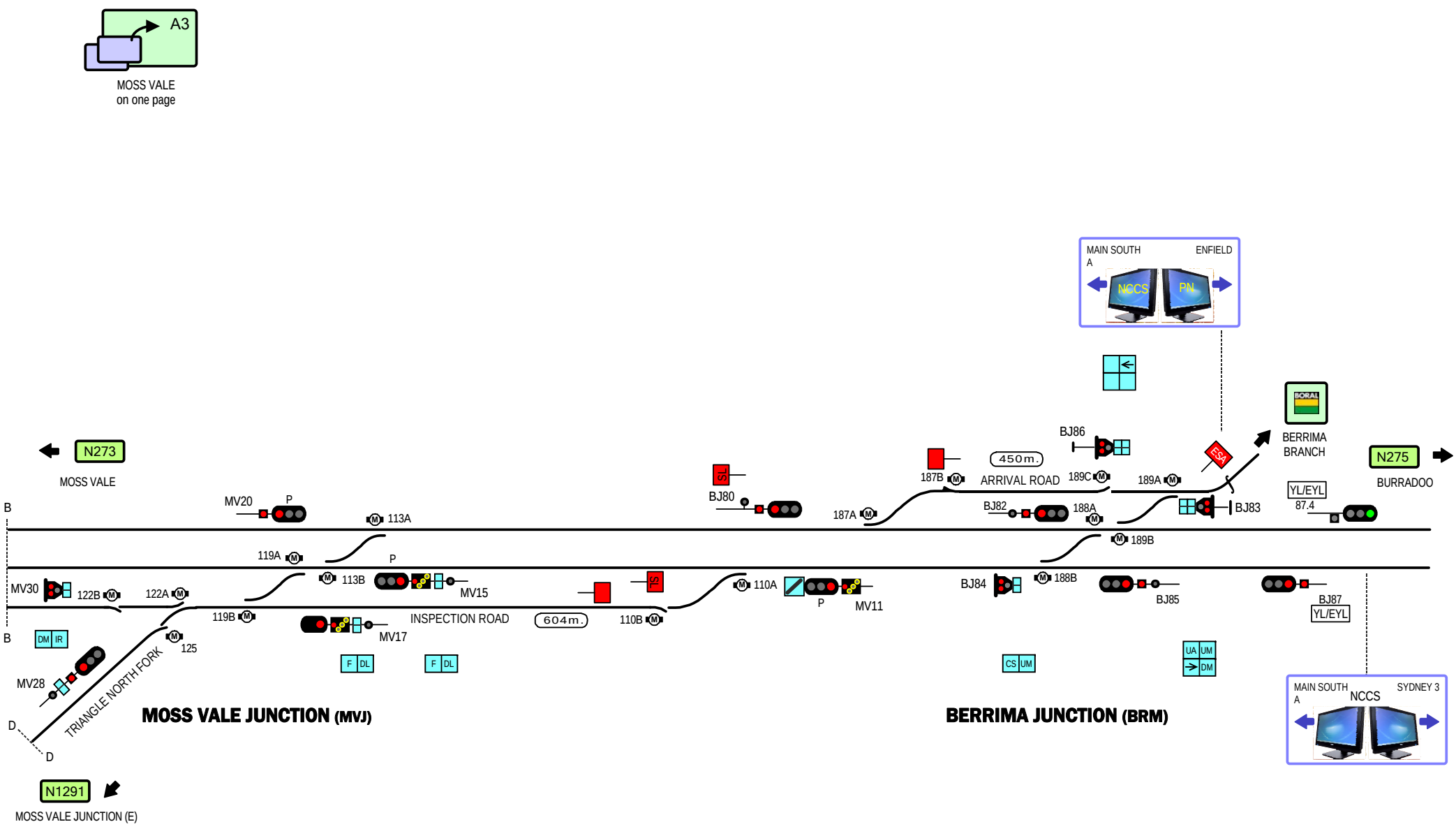

STANDARD GAUGE TRACK

MOSS VALE JUNCTION - BERRIMA JUNCTION

N274

Signal Locations

Home | Support

© 2008 G F Vincent

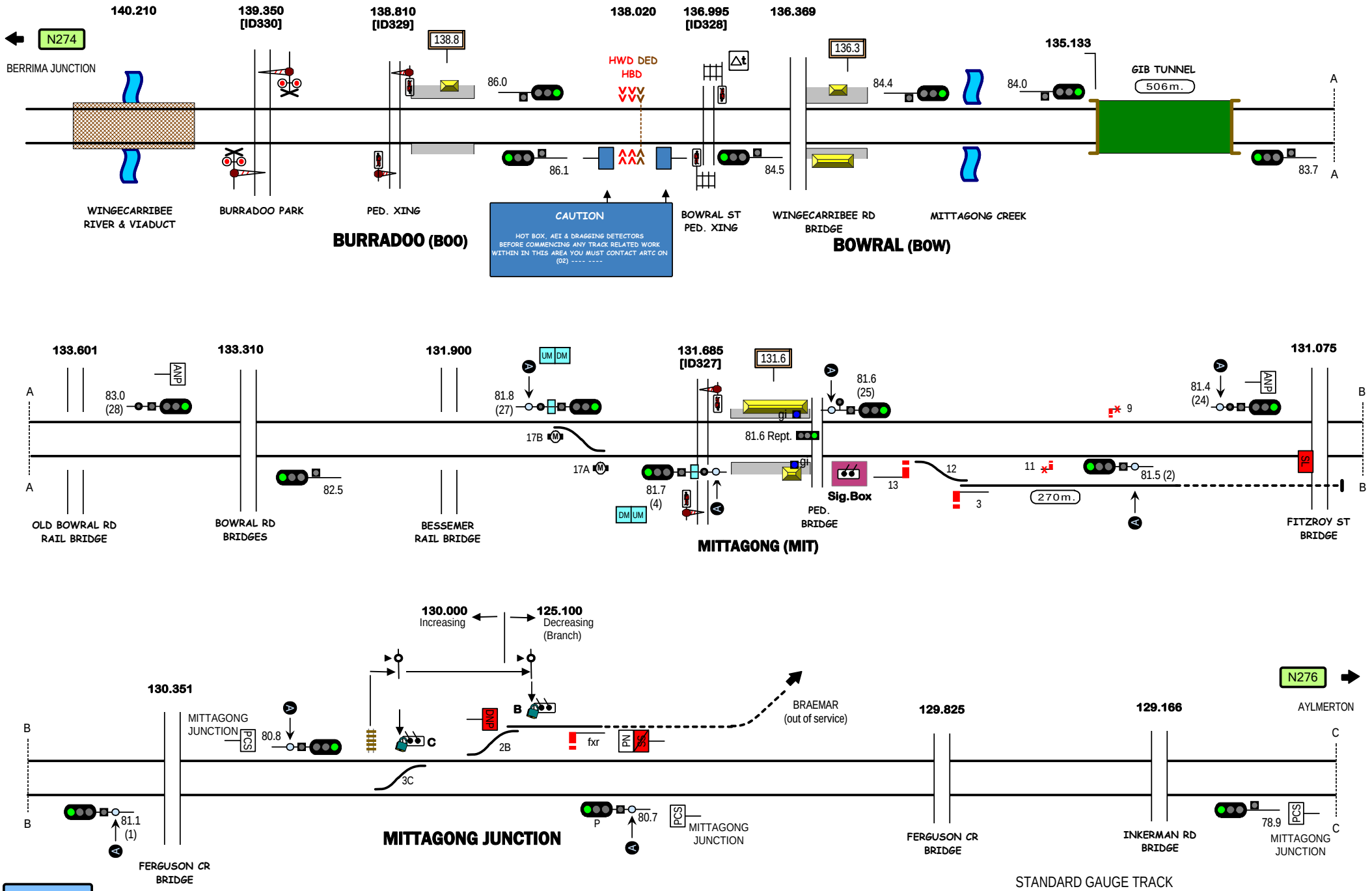

Signal Locations

Home Support

© 2008 G F Vincent

STANDARD GAUGE TRACK

BURRADOO - MITTAGONG JUNCTION

N275

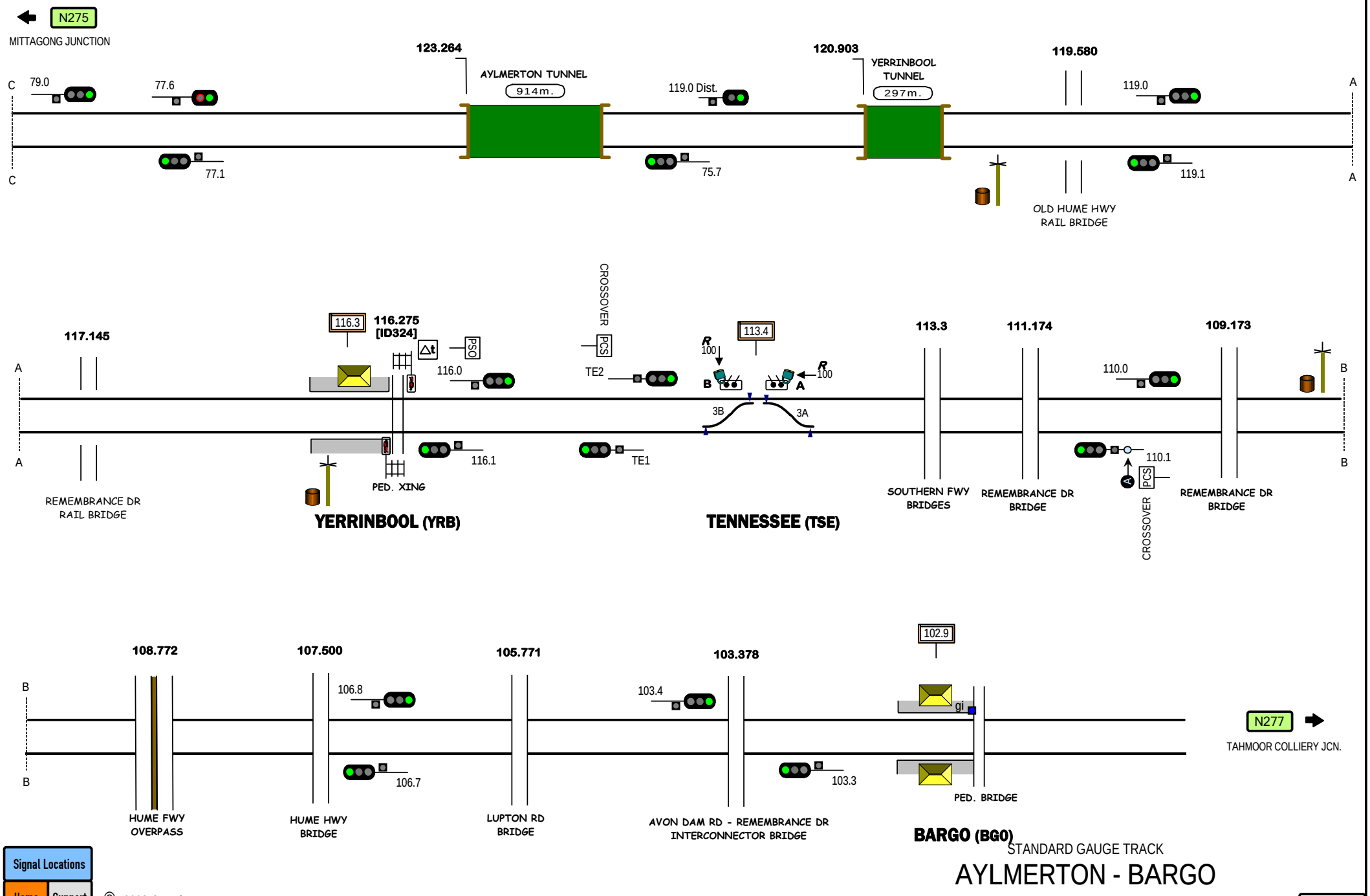
N275
MITTAGONG JUNCTION
123.264
AYLMERTON TUNNEL
914m.
120.903
YERRINBOOL TUNNEL
297m.
119.580
79.0
77.6
77.1
119.0 Dist.
75.7
119.0
119.1
OLD HUME HWY RAIL BRIDGE
117.145
116.3
116.275 [ID324]
PSO
116.0
116.1
PED. XING
CROSSOVER
PCS
TE2
TE1
113.4
R 100
B
A
3B
3A
113.3
111.174
109.173
110.0
110.1
SOUTHERN FWY BRIDGES
REMEMBRANCE DR BRIDGE
REMEMBRANCE DR RAIL BRIDGE
YERRINBOOL (YRB)
TENNESSEE (TSE)
108.772
107.500
105.771
103.378
102.9
106.8
106.7
103.4
103.3
gi
HUME FWY OVERPASS
HUME HWY BRIDGE
LUPTON RD BRIDGE
AVON DAM RD - REMEMBRANCE DR INTERCONNECTOR BRIDGE
PED. BRIDGE
BARGO (BGO)
N277
TAHMOOR COLLIERY JCN.
Signal Locations
Home
Support
© 2008 G F Vincent
STANDARD GAUGE TRACK
AYLMERTON - BARGO
N276

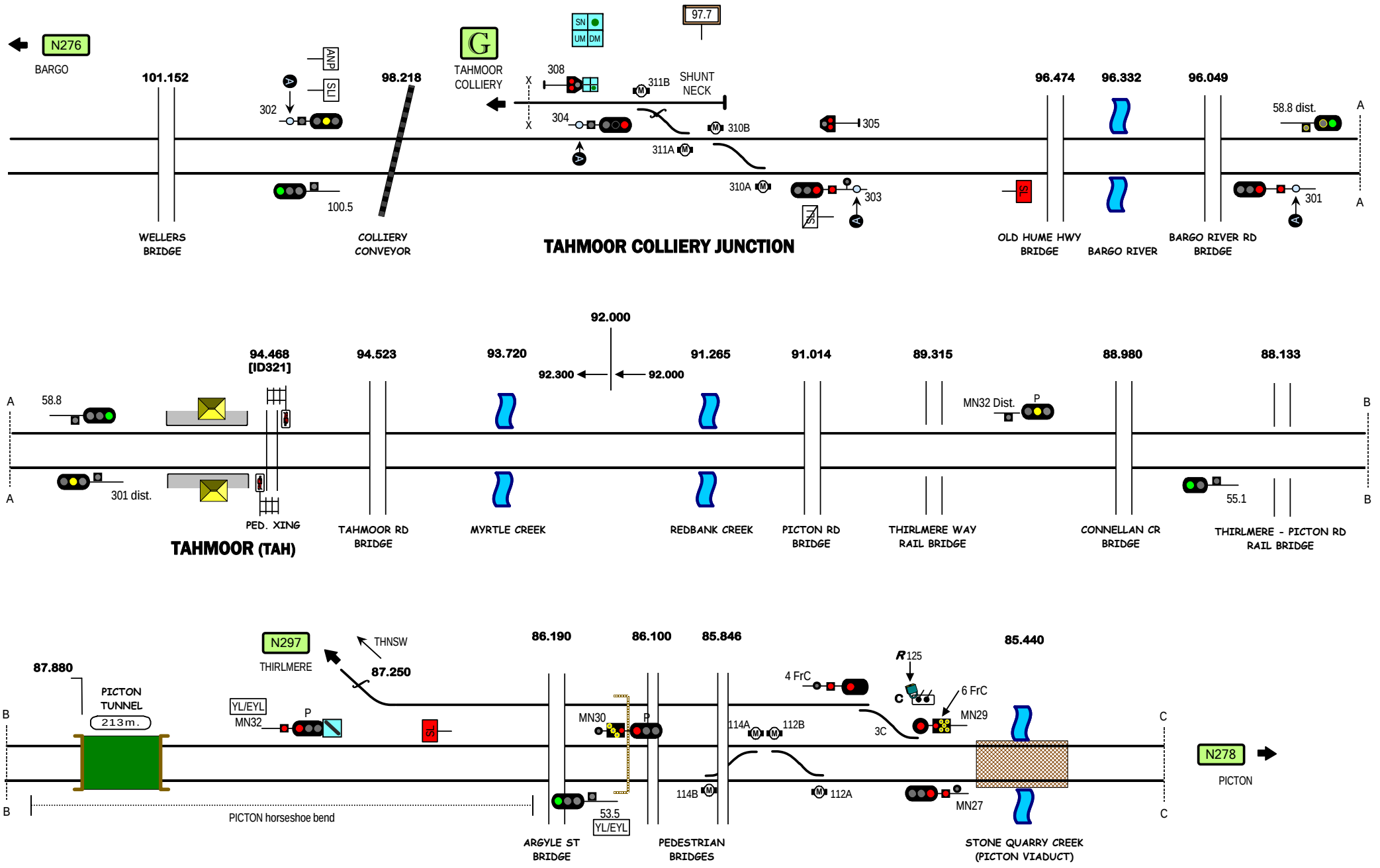

STANDARD GAUGE TRACK

TAHMOOR COLLIERY JCN - PICTON JCN

N277

Signal Locations

Home | Support

© 2008 G F Vincent

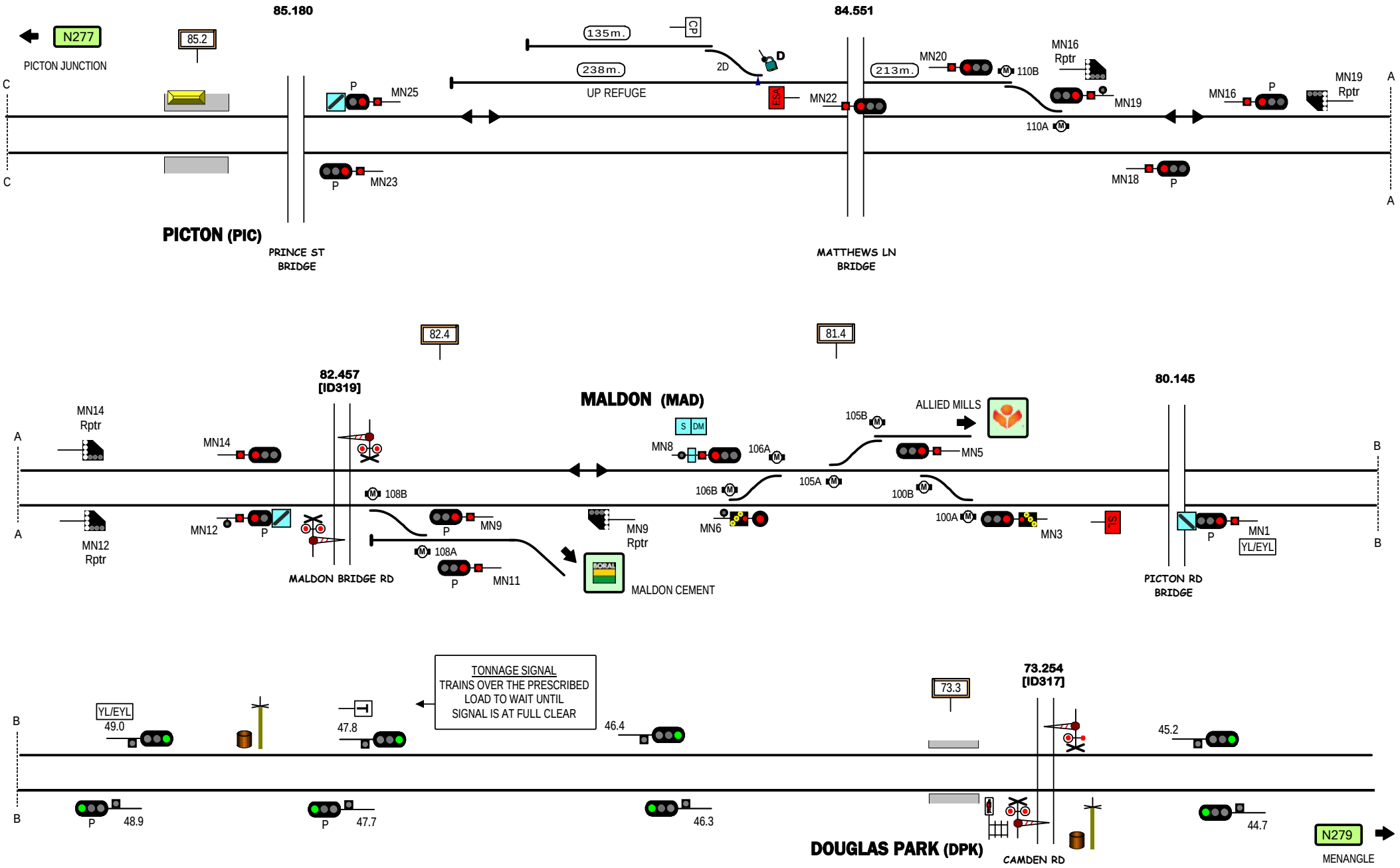

STANDARD GAUGE TRACK

PICTON - DOUGLAS PARK

N278

Signal Locations

Home | Support

© 2008 G F Vincent

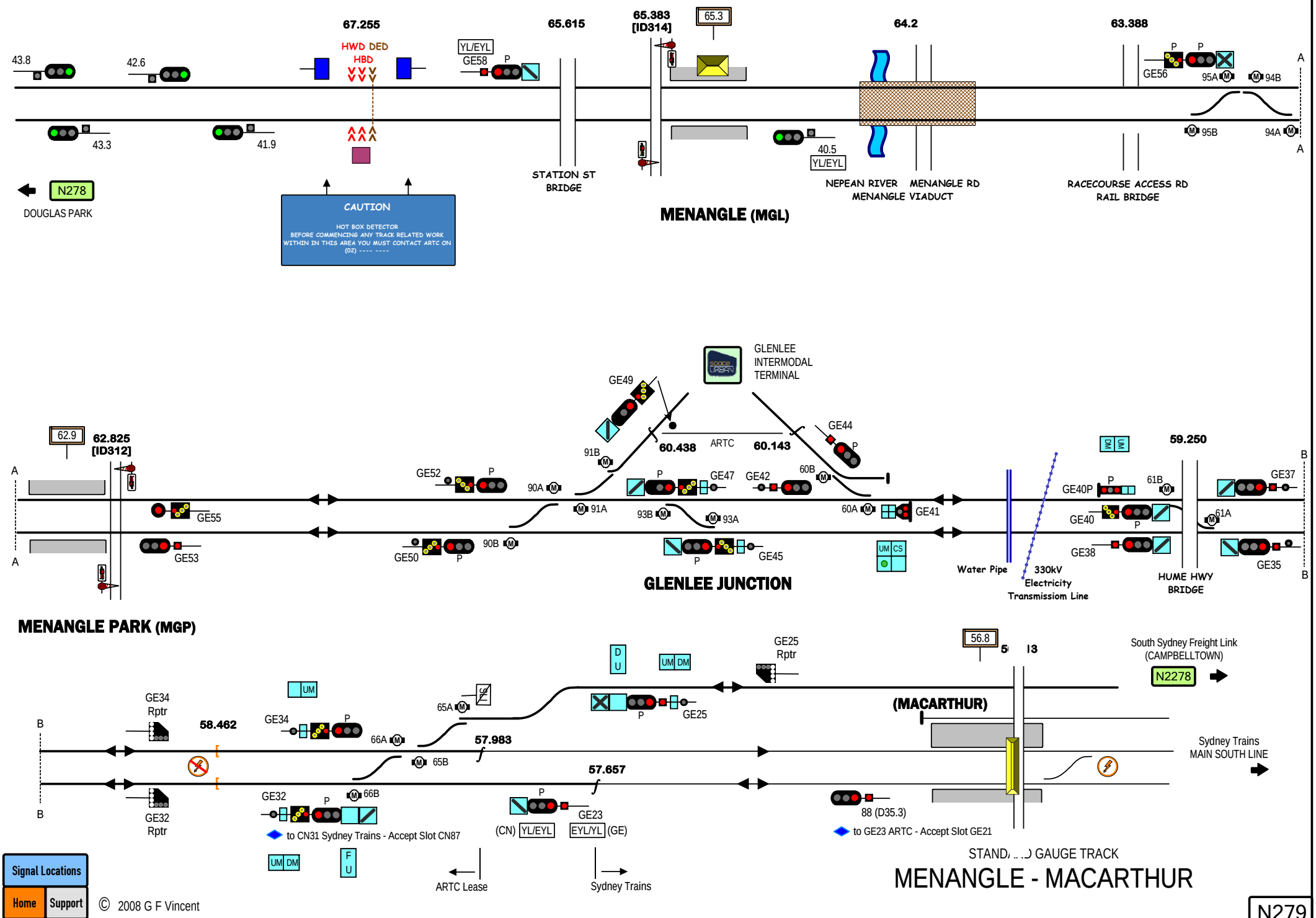
67.255
HWD DED
HBD
65.615
65.383
[ID314]
65.3
64.2
63.388
43.8
42.6
43.3
41.9
YL/EYL
GE58
P
GE56
95A
94B
95B
94A
A
40.5
YL/EYL
N278
DOUGLAS PARK
CAUTION
HOT BOX DETECTOR
BEFORE COMMENCING ANY TRACK RELATED WORK
WITHIN IN THIS AREA YOU MUST CONTACT ARTC ON
(02) ---- ----
STATION ST
BRIDGE
NEPEAN RIVER
MENANGLE VIADUCT
MENANGLE RD
RACECOURSE ACCESS RD
RAIL BRIDGE
MENANGLE (MGL)
GLENLEE
INTERMODAL
TERMINAL
GE49
GE44
62.9
62.825
[ID312]
60.438
ARTC
60.143
91B
GE52
90A
GE47
GE42
60B
59.250
GE40P
61B
GE37
GE55
91A
93B
93A
60A
GE41
GE40
61A
GE53
GE50
90B
GE45
GE38
GE35
B
Water Pipe
330kV
Electricity
Transmission Line
HUME HWY
BRIDGE
GLENLEE JUNCTION
MENANGLE PARK (MGP)
56.8
South Sydney Freight Link
(CAMPBELLTOWN)
N2278
GE25
Rptr
D
U
UM
DM
GE34
Rptr
58.462
65A
65B
66A
57.983
57.657
GE25
(MACARTHUR)
Sydney Trains
MAIN SOUTH LINE
GE32
Rptr
66B
GE23
88 (D35.3)
(CN) YL/EYL
EYL/YL (GE)
to CN31 Sydney Trains - Accept Slot CN87
to GE23 ARTC - Accept Slot GE21
F
U
ARTC Lease
Sydney Trains
STANDARD GAUGE TRACK
MENANGLE - MACARTHUR
Signal Locations
Home
Support
© 2008 G F Vincent
N279

LINE	Metropolitan Freight Network
SECTION	All Lines
PAGES	2278 - 2299 & 277F

Sydney

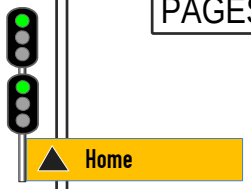

Click stations or lines to select

FLEMINGTON SOUTH JCN

Blacktown (Sydney Trains) Line

Main North (Sydney Trains) Line

Old South (Sydney Trains) Line

Cabramatta

Leightonfield Yard

interface

Chullora Junctions

Chullora

Enfield Yard

Sefton Park Junctions

to Bankstown (Sydney Trains)

Boral Siding

Sadliers Siding

Warwick Farm Loop

South Sydney Freight Line

Moorebank Internodal Terminal

Glenfield Loop

East Hills (Sydney Trains) Line

to Redfern (Sydney Trains)

MARRICKVILLE

Cooks River Yard

Cooks River Loop

James Siding

Illawarra (Sydney Trains) Line

Meeks Rd Jcns

Campsie

Canterbury

Hurlstone Park

Dulwich Hill

to Bankstown (Sydney Trains)

Leppington (Sydney Trains) Line

MACARTHUR

Main South (Albury) Line

Marrickville Jcn

Marrickville Loop

Sydneham

Marrickville

West Jcn

Sydneham Jcn.

MEEKS RD JCNs

North Jcn

South Jcn

Tempe Goods Jcn.

Illawarra (Sydney Trains) Line

Tempe

BOTANY

ARTC SSFL

ARTC MFN Lease Corridor

Sydney Trains Freight Link to North Line

Section SM

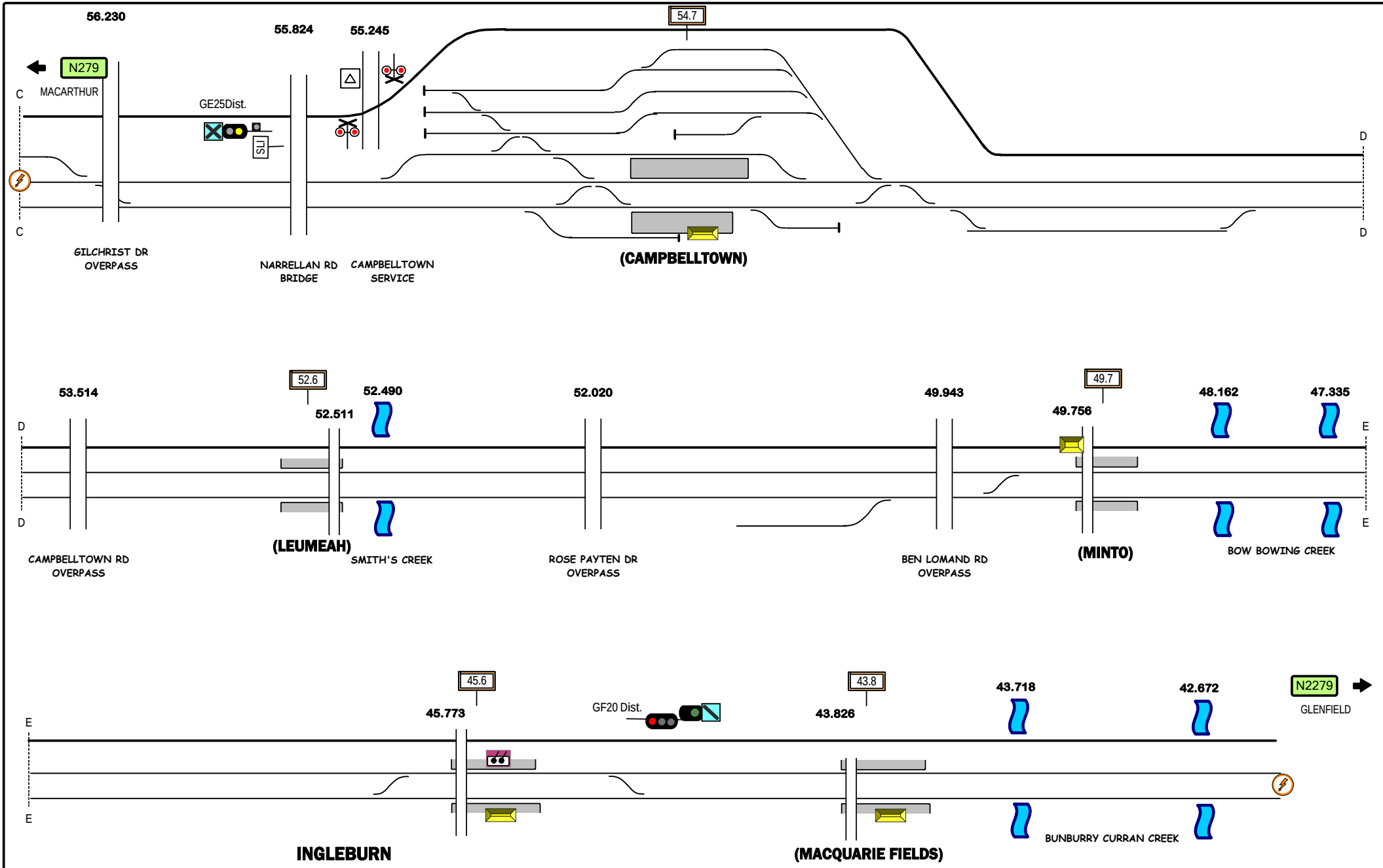

Signal Locations

Home | Support

© 2011 G F Vincent

STANDARD GAUGE TRACK

(CAMPBELLTOWN) - MACQUARIE FIELDS

N2278

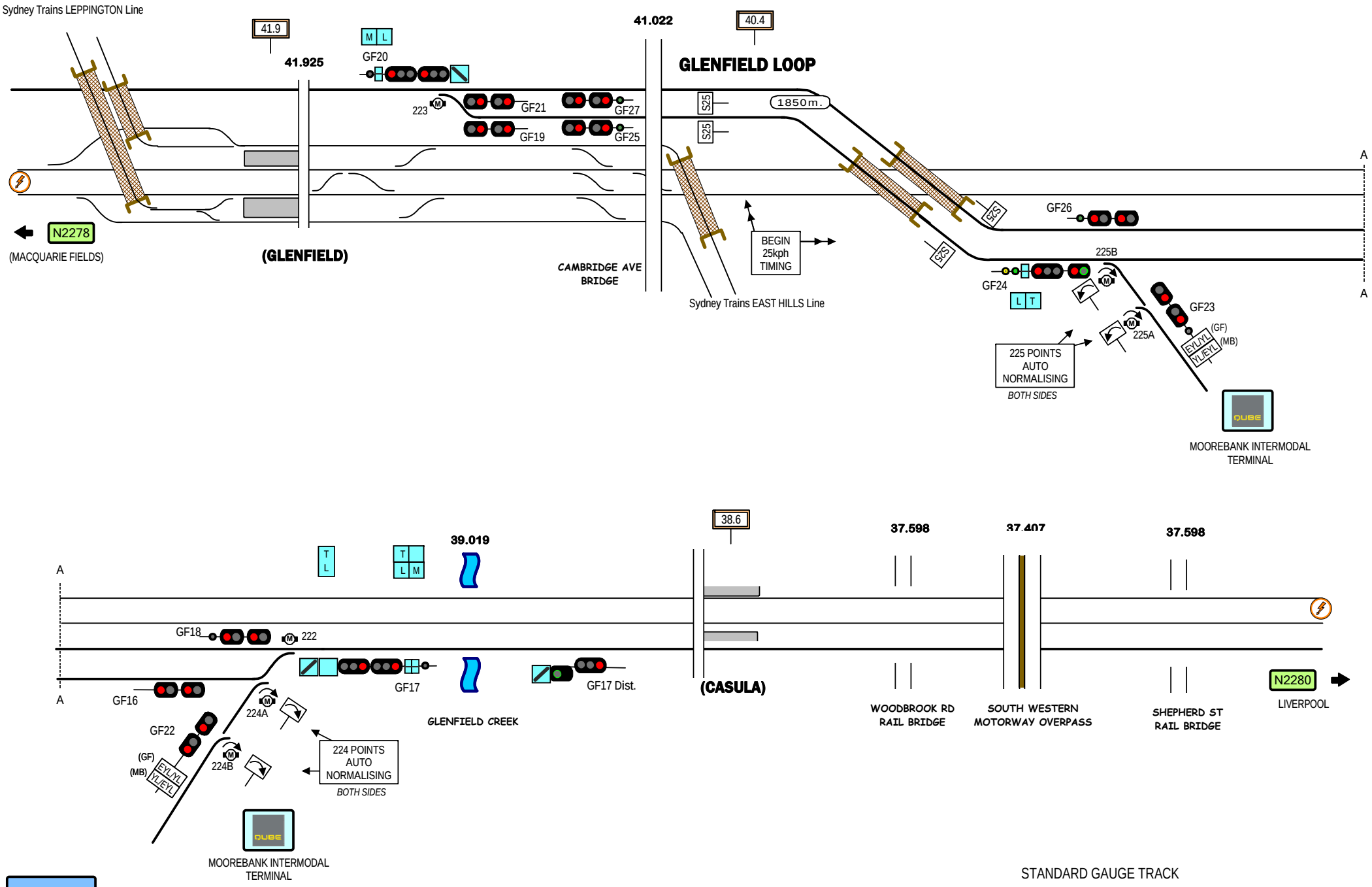

Signal Locations

Home | Support

© 2011 G F Vincent

Axle Counter detection for signalling on SSFL

STANDARD GAUGE TRACK

GLENFIELD- (CASULA)

N2279

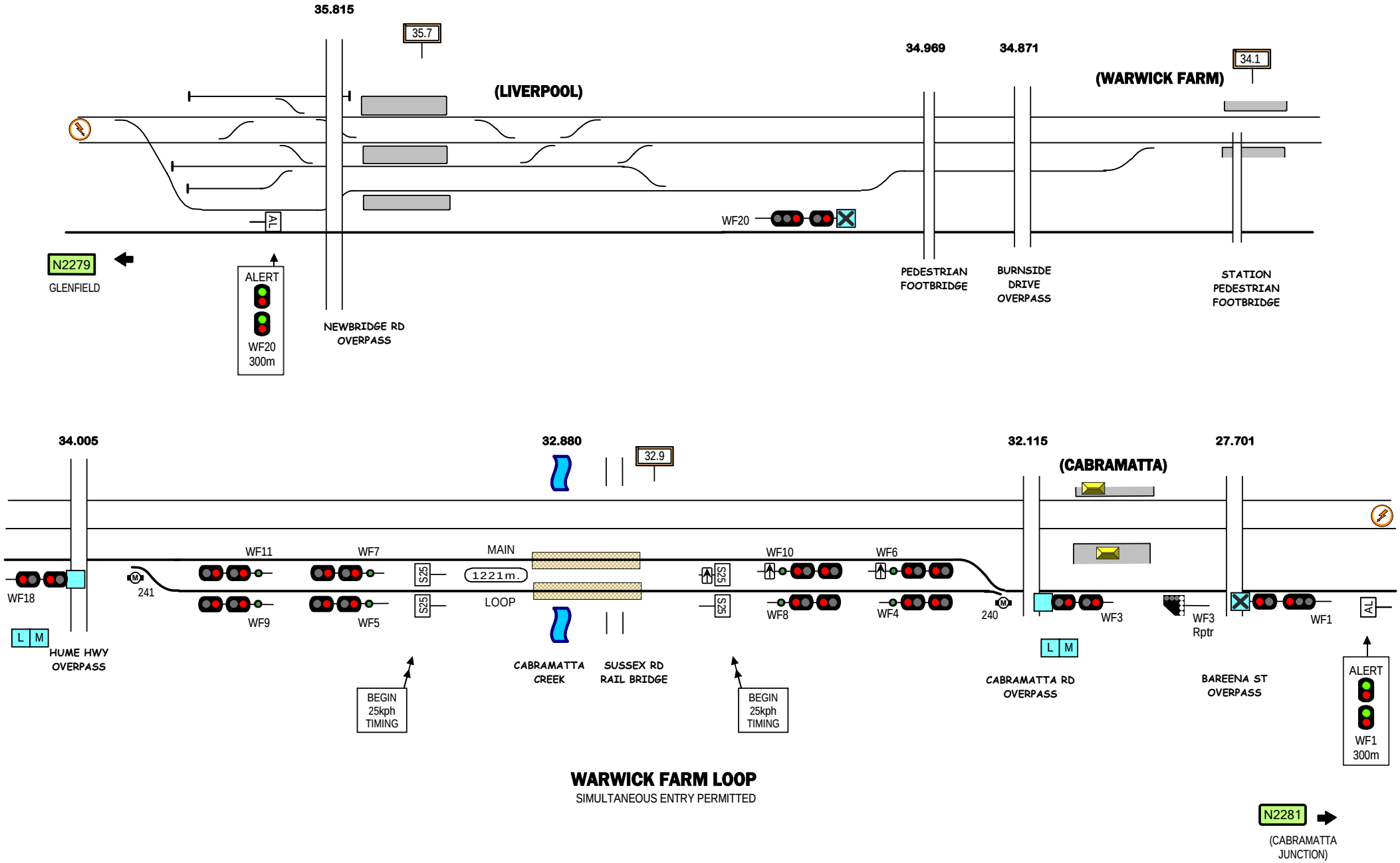

Signal Locations

Home | Support

© 2011 G F Vincent

STANDARD GAUGE TRACK

(LIVERPOOL) - WARWICK FARM LOOP

N2280

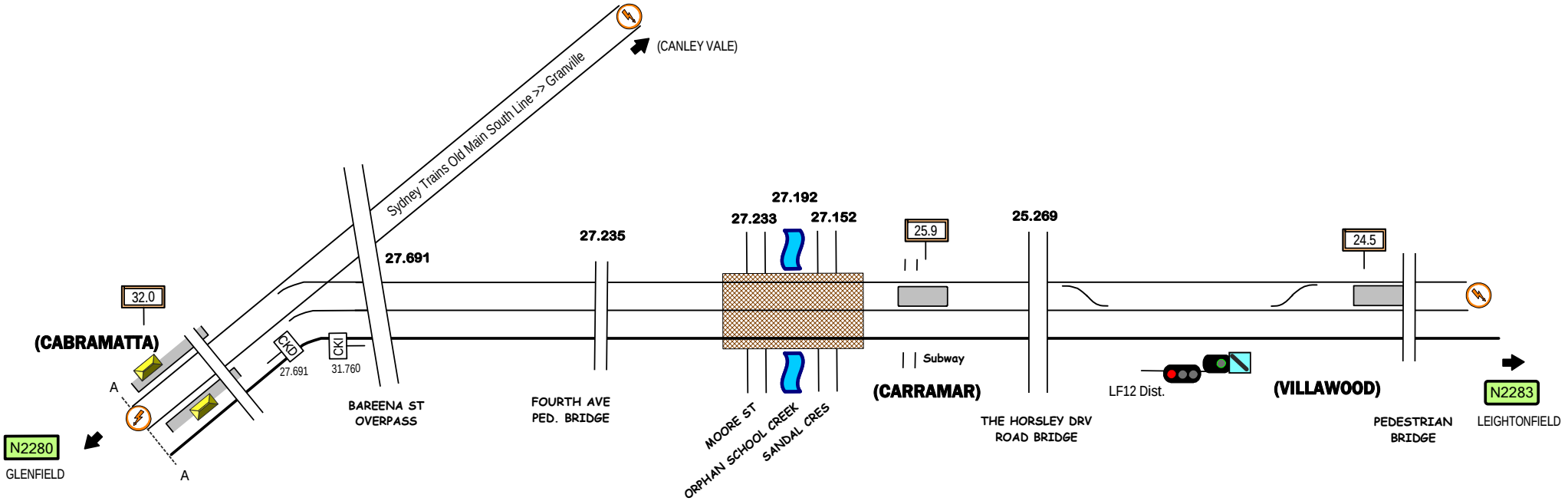

Signal Locations

Home Support

© 2011 G F Vincent

STANDARD GAUGE TRACK

(CABRAMATTA) - (VILLAWOOD)

N2281

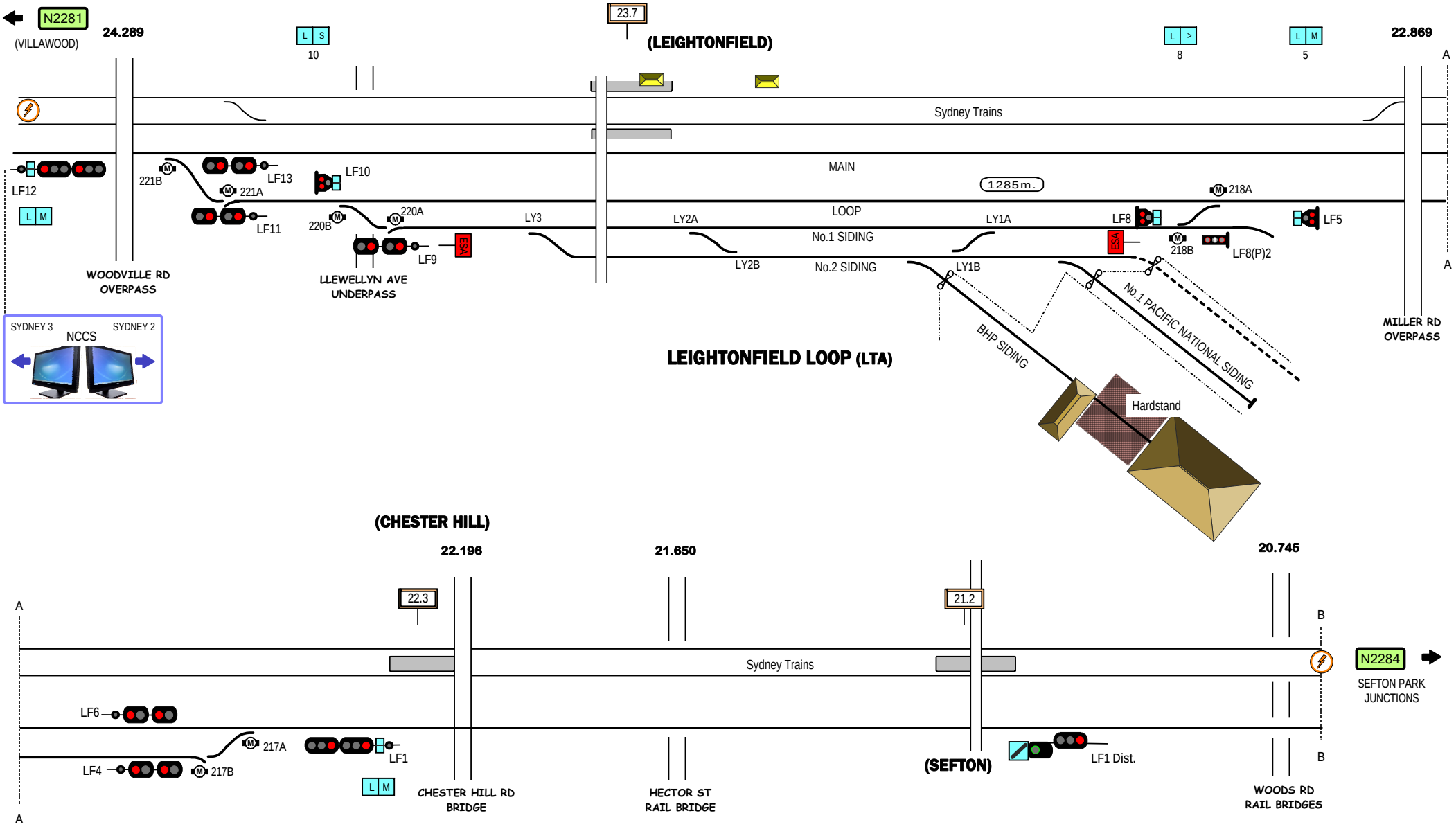

Signal Locations

Home | Support

© 2011 G F Vincent

STANDARD GAUGE TRACK

LEIGHTONFIELD - (SEFTON)

N2283

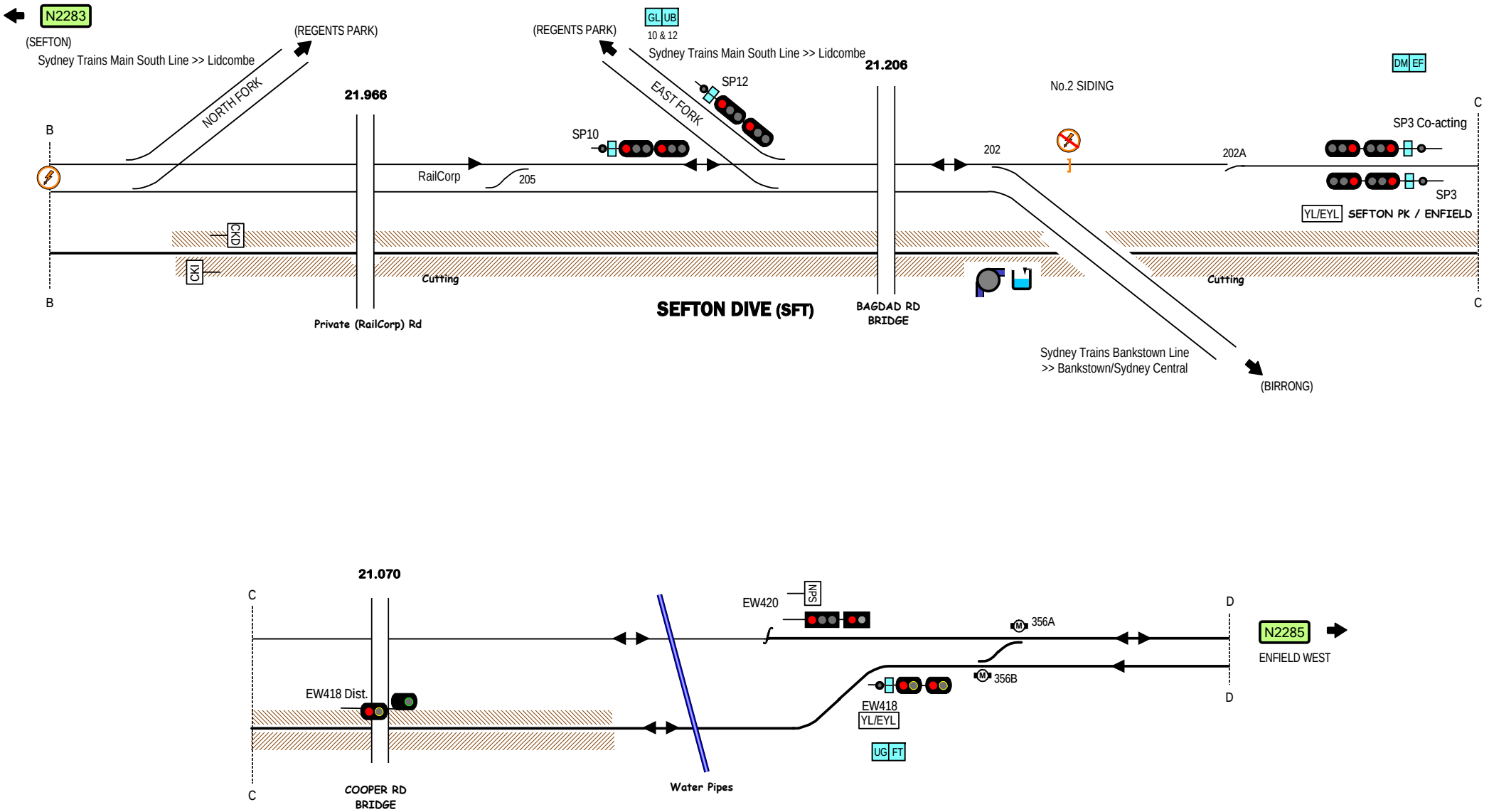

STANDARD GAUGE TRACK

(SEFTON PARK JUNCTIONS) - ENFIELD WEST

Signal Locations

Home | Support

© 2011 G F Vincent

N2284

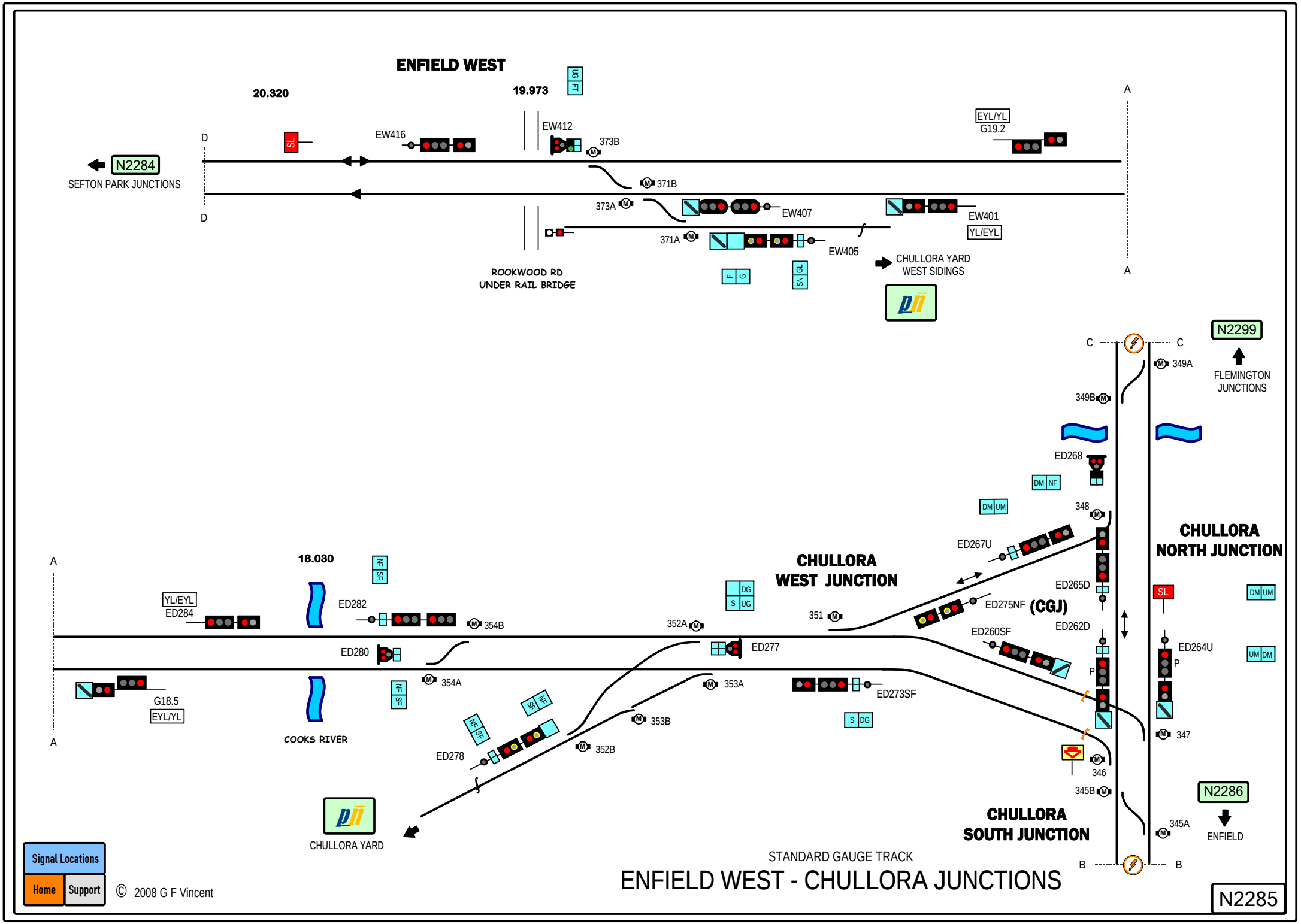
ENFIELD WEST
20.320
19.973
N2284
SEFTON PARK JUNCTIONS
EW416
EW412
373B
371B
373A
EW407
EW401
YL/EYL
371A
EW405
EYL/YL
G19.2
ROOKWOOD RD
UNDER RAIL BRIDGE
CHULLORA YARD
WEST SIDINGS
N2299
FLEMINGTON
JUNCTIONS
349A
349B
ED268
348
ED267U
CHULLORA
NORTH JUNCTION
CHULLORA
WEST JUNCTION
ED265D
ED275NF
(CGJ)
ED262D
ED260SF
ED264U
18.030
YL/EYL
ED284
ED282
354B
352A
351
ED280
ED277
354A
353A
ED273SF
G18.5
EYL/YL
COOKS RIVER
353B
352B
ED278
347
346
345B
345A
N2286
ENFIELD
CHULLORA
SOUTH JUNCTION
CHULLORA YARD
Signal Locations
Home
Support
© 2008 G F Vincent
STANDARD GAUGE TRACK
ENFIELD WEST - CHULLORA JUNCTIONS
N2285

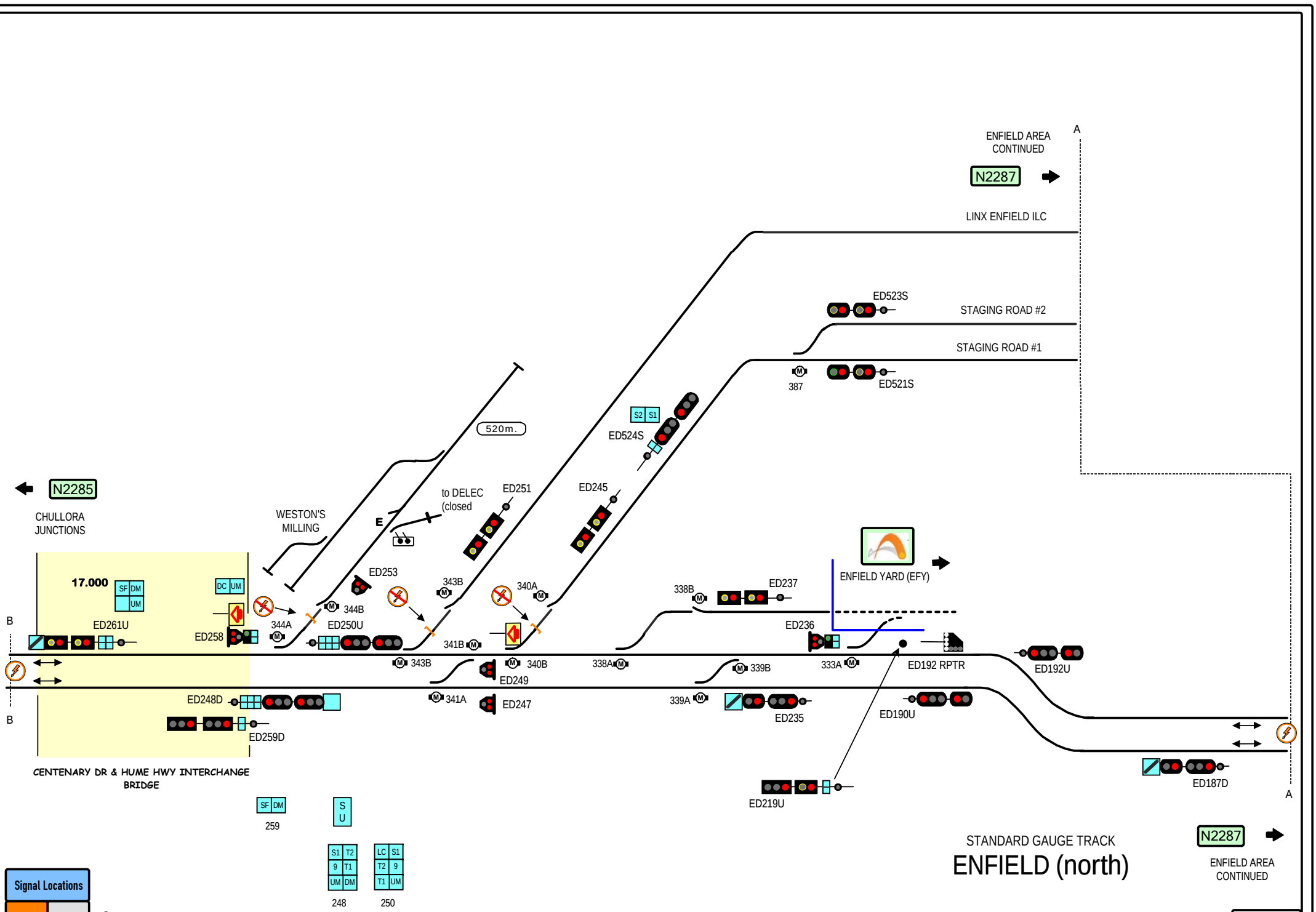
ENFIELD AREA CONTINUED
N2287
A
LINX ENFIELD ILC
ED523S
STAGING ROAD #2
STAGING ROAD #1
387
ED521S
ED524S
S2 S1
520m.
N2285
CHULLORA JUNCTIONS
WESTON'S MILLING
to DELEC (closed
E
ED251
ED245
ENFIELD YARD (EFY)
17.000
SF DM UM
DC UM
ED253
343B
340A
338B
ED237
B
ED261U
ED258
344A
344B
ED250U
341B
ED236
343B
340B
338A
339B
333A
ED192 RPTR
ED192U
ED249
ED248D
341A
ED247
339A
ED235
ED190U
ED259D
CENTENARY DR & HUME HWY INTERCHANGE BRIDGE
ED219U
ED187D
A
SF DM
259
S U
S1 T2 9 T1 UM DM
248
LC S1 T2 9 T1 UM
250
STANDARD GAUGE TRACK
ENFIELD (north)
N2287
ENFIELD AREA CONTINUED
Signal Locations
Home
Support
© 2008 G F Vincent
N2286

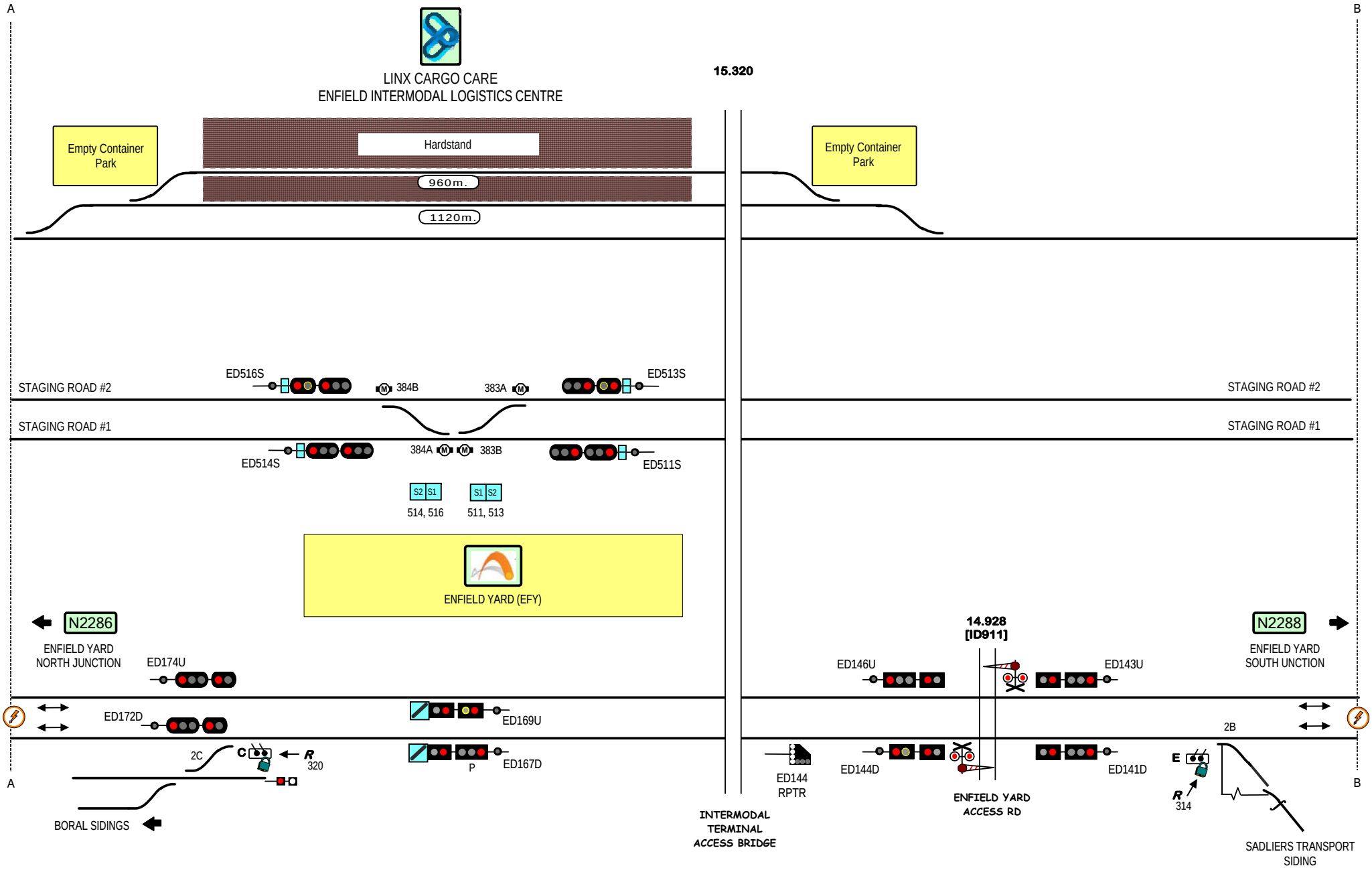
A
B
LINX CARGO CARE
ENFIELD INTERMODAL LOGISTICS CENTRE
15.320
Empty Container Park
Hardstand
960m.
1120m.
Empty Container Park
STAGING ROAD #2
ED516S
384B
383A
ED513S
STAGING ROAD #2
STAGING ROAD #1
STAGING ROAD #1
ED514S
384A
383B
ED511S
S2 S1
514, 516
S1 S2
511, 513
ENFIELD YARD (EFY)
N2286
ENFIELD YARD NORTH JUNCTION
ED174U
ED172D
ED169U
2C
C
R
320
P
ED167D
BORAL SIDINGS
A
INTERMODAL TERMINAL ACCESS BRIDGE
14.928
[ID911]
N2288
ENFIELD YARD SOUTH UNCTION
ED146U
ED143U
2B
ED144
RPTR
ED144D
ED141D
E
R
314
ENFIELD YARD ACCESS RD
SADLIERS TRANSPORT SIDING
B
STANDARD GAUGE TRACK
ENFIELD (central)
Signal Locations
Home
Support
© 2008 G F Vincent
N2287

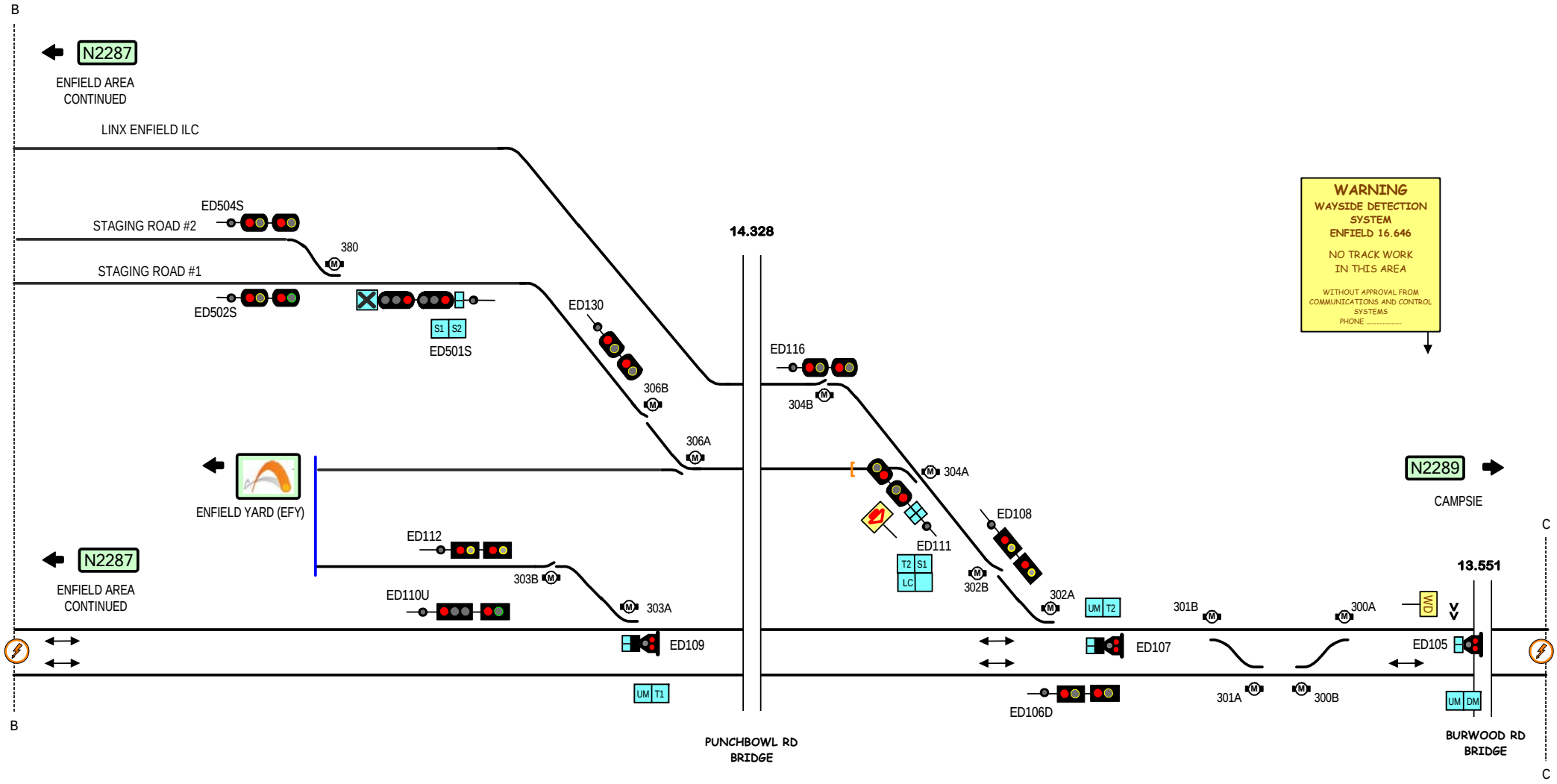

STANDARD GAUGE TRACK

ENFIELD (south)

Signal Locations

Home | Support

© 2008 G F Vincent

N2288

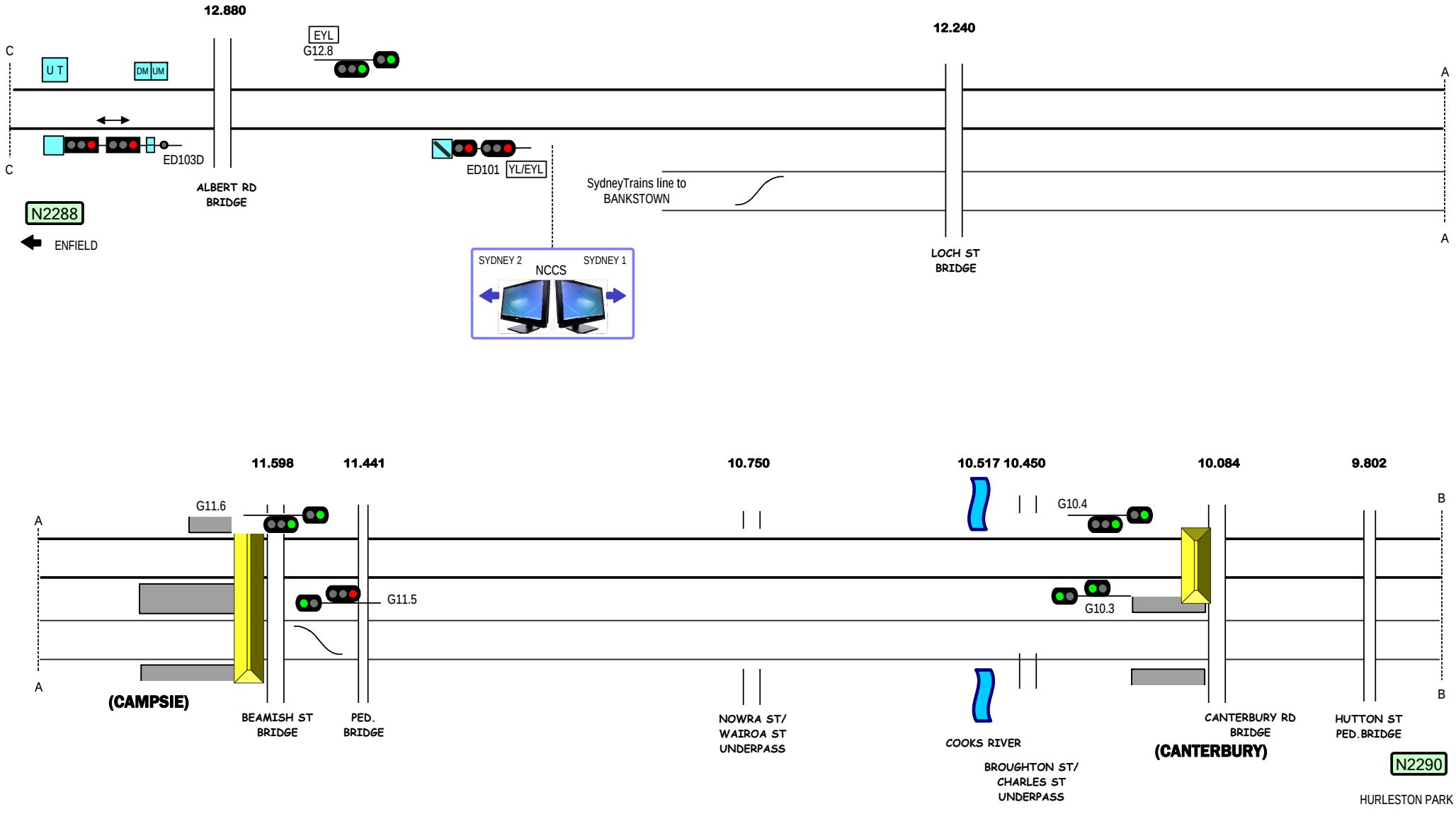

STANDARD GAUGE TRACK

(CAMPSIE) - (CANTERBURY)

N2289

Signal Locations

Home | Support

© 2008 G F Vincent

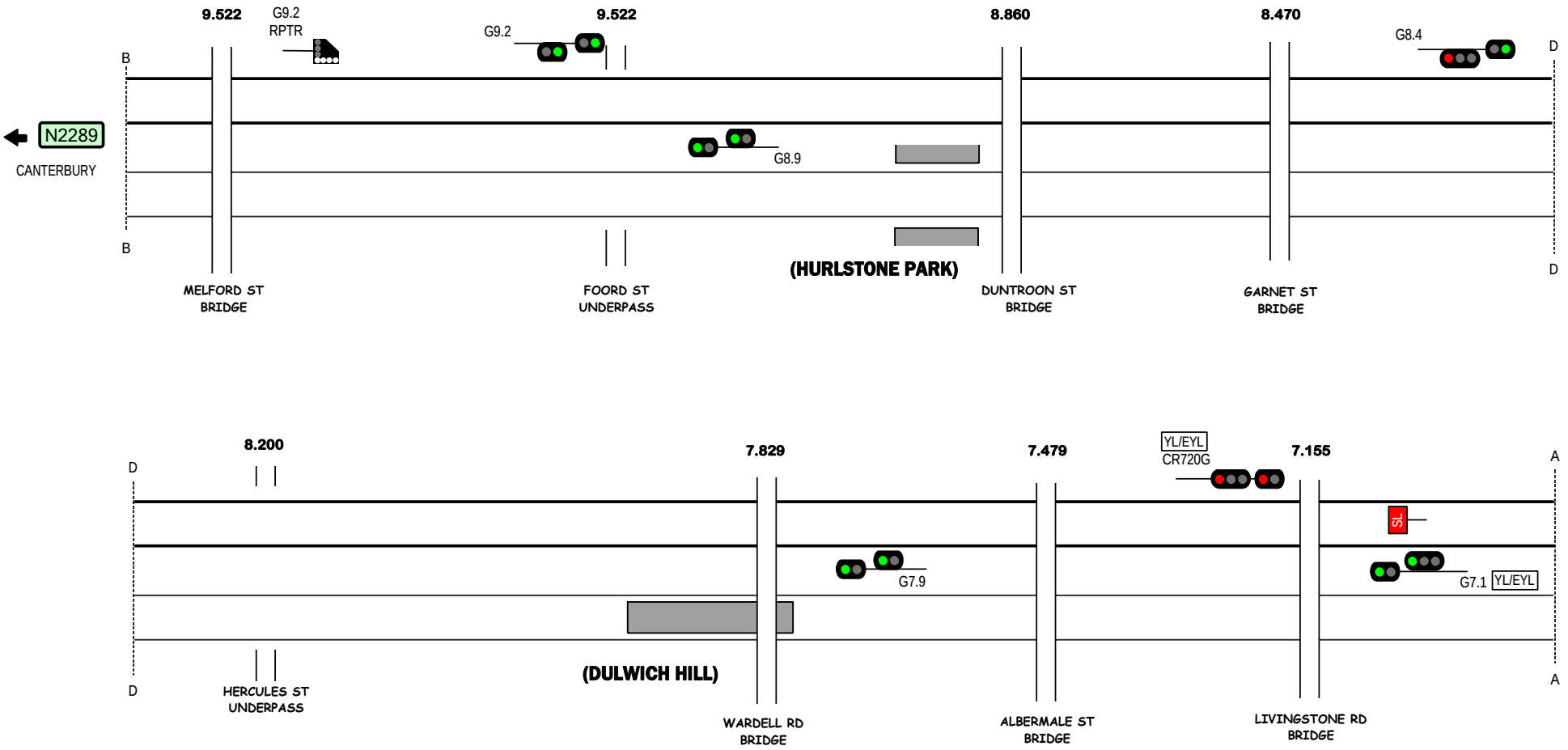

Signal Locations

Home | Support

© 2008 G F Vincent

STANDARD GAUGE TRACK

(HURLESTON PARK) - (DULWICH HILL)

N2290

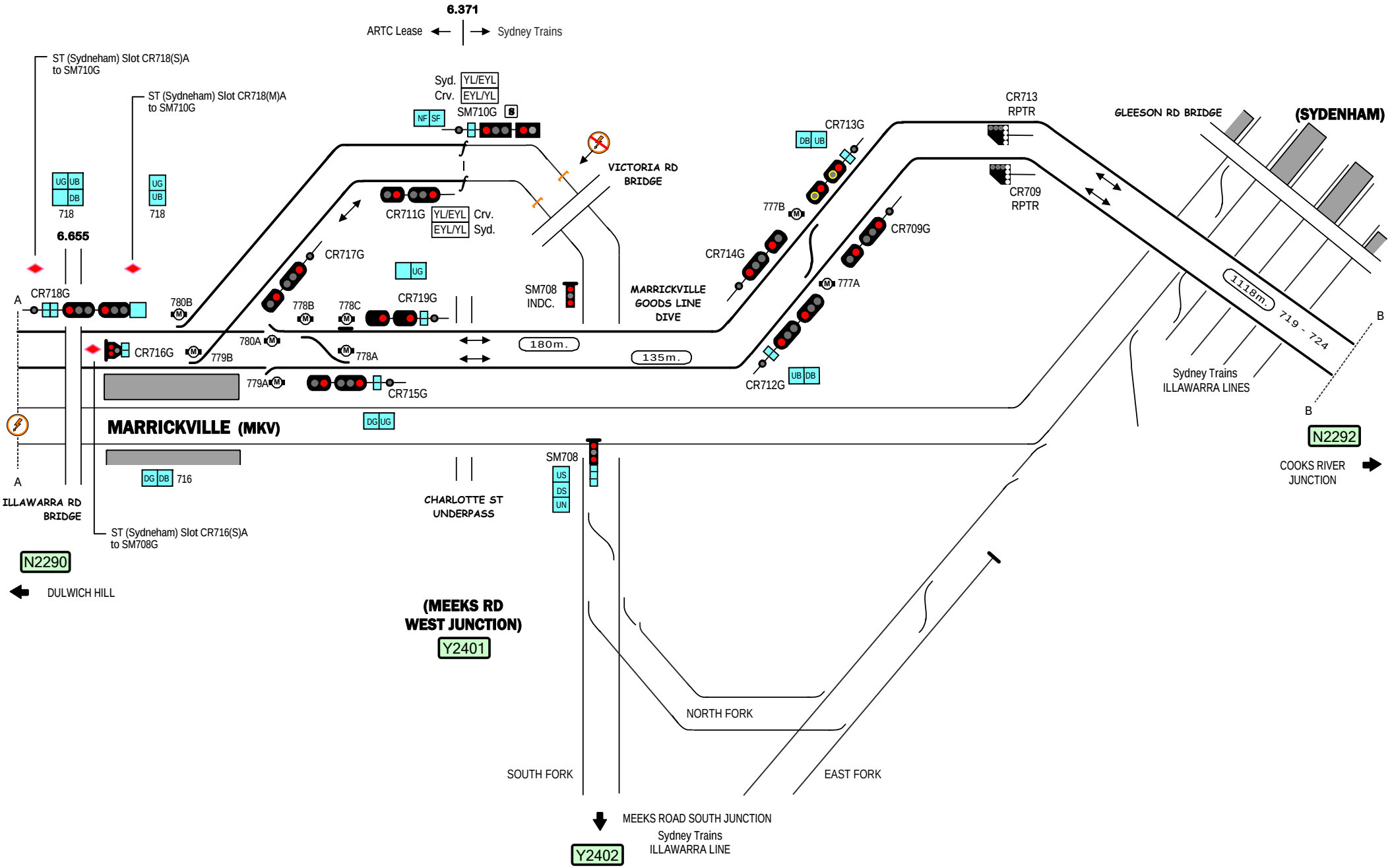

STANDARD GAUGE TRACK

MARRICKVILLE JUNCTION

N2291

Signal Locations | Home | Support

© 2008 G F Vincent

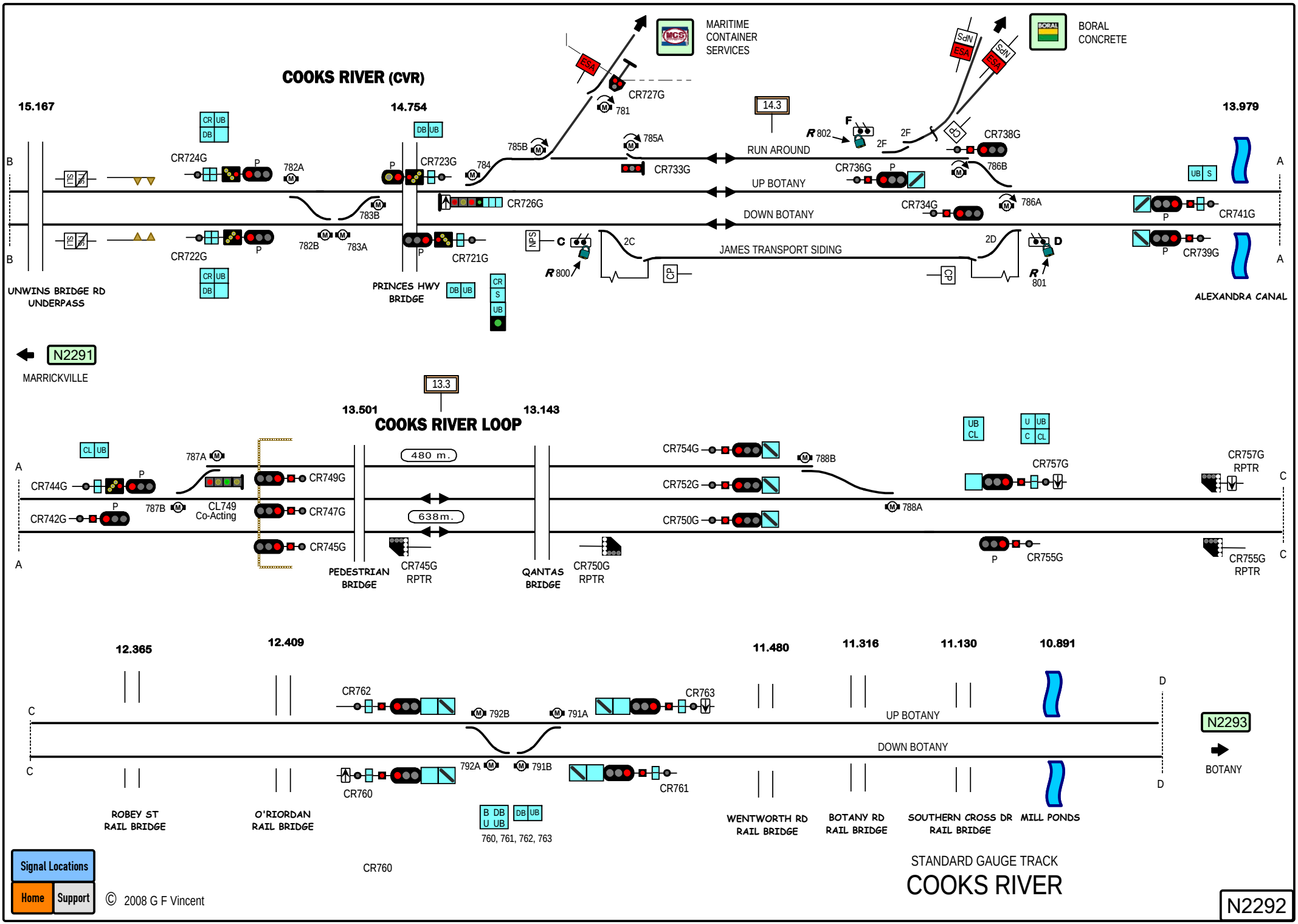
COOKS RIVER (CVR)
MARITIME CONTAINER SERVICES
BORAL CONCRETE
15.167
14.754
13.979
14.3
CR727G
781
785B
785A
784
CR724G
782A
CR723G
CR733G
RUN AROUND
R 802
F
2F
2F
CR738G
CR736G
786B
UP BOTANY
CR726G
783B
CR734G
786A
DOWN BOTANY
CR741G
CR722G
782B
783A
CR721G
2C
JAMES TRANSPORT SIDING
2D
D
CR739G
R 800
R 801
UNWINS BRIDGE RD UNDERPASS
PRINCES HWY BRIDGE
ALEXANDRA CANAL
N2291
MARRICKVILLE
13.3
13.501
13.143
COOKS RIVER LOOP
CR744G
787A
CR749G
CR742G
787B
CL749 Co-Acting
CR747G
CR745G
480 m.
638m.
CR754G
788B
CR752G
CR750G
788A
CR757G
CR757G RPTR
CR755G
CR755G RPTR
PEDESTRIAN BRIDGE
CR745G RPTR
QANTAS BRIDGE
CR750G RPTR
12.365
12.409
11.480
11.316
11.130
10.891
CR762
792B
791A
CR763
UP BOTANY
DOWN BOTANY
792A
791B
CR760
CR761
N2293
BOTANY
ROBEY ST RAIL BRIDGE
O'RIORDAN RAIL BRIDGE
760, 761, 762, 763
WENTWORTH RD RAIL BRIDGE
BOTANY RD RAIL BRIDGE
SOUTHERN CROSS DR RAIL BRIDGE
MILL PONDS
CR760
Signal Locations
Home
Support
© 2008 G F Vincent
STANDARD GAUGE TRACK
COOKS RIVER
N2292

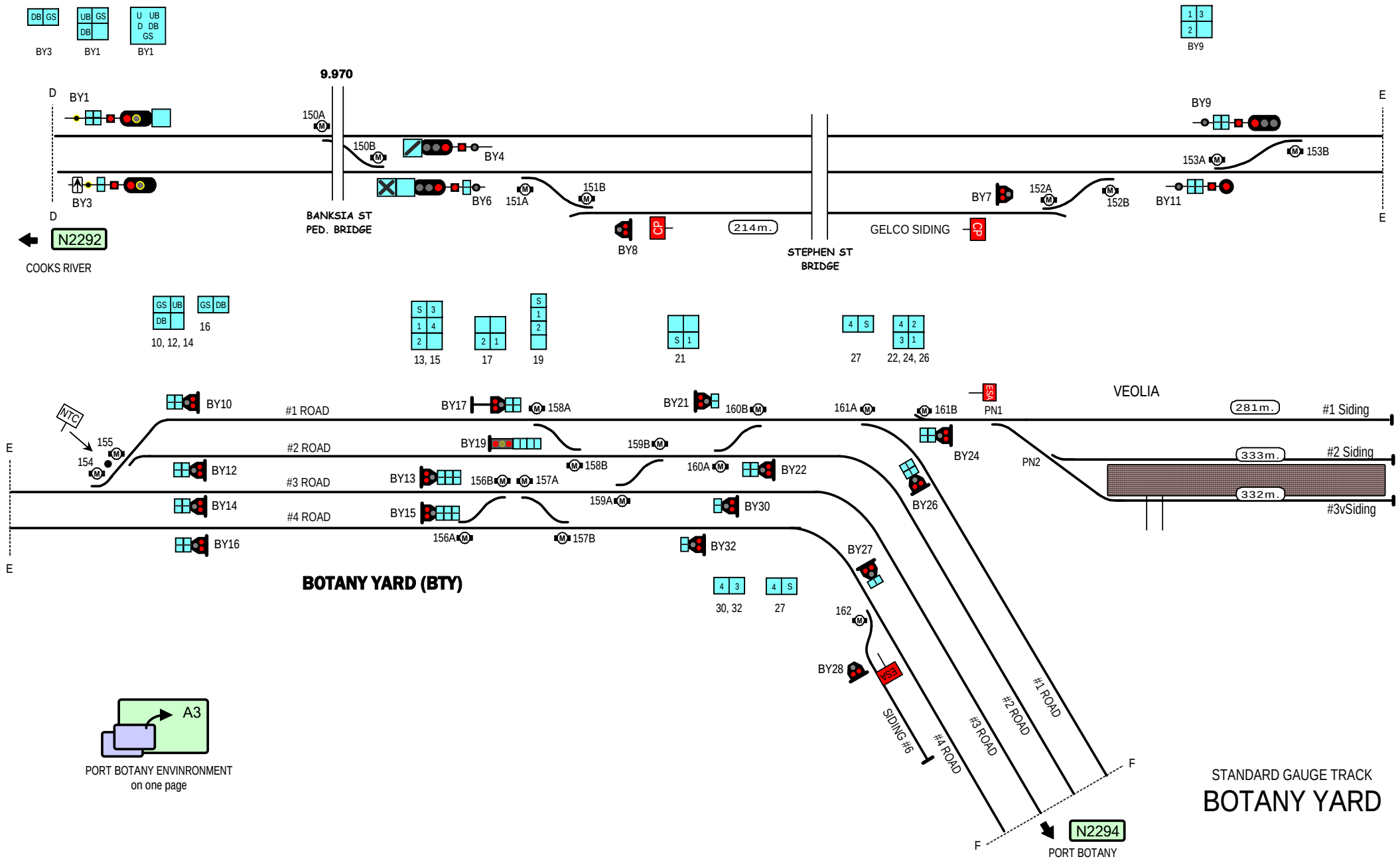
BY3
BY1
BY1
BY9
9.970
BY1
150A
150B
BY4
BY3
BY6
151A
151B
BANKSIA ST
PED. BRIDGE
BY8
CP
214m.
STEPHEN ST
BRIDGE
BY9
153A
153B
BY7
152A
152B
BY11
GELCO SIDING
CP
N2292
COOKS RIVER
10, 12, 14
16
13, 15
17
19
21
27
22, 24, 26
NTC
155
154
BY10
#1 ROAD
BY17
158A
BY21
160B
161A
161B
PN1
VEOLIA
281m.
#1 Siding
BY19
159B
158B
BY24
PN2
333m.
#2 Siding
BY12
#2 ROAD
BY13
156B
157A
160A
BY22
#3 ROAD
BY14
159A
BY30
332m.
#3vSiding
BY26
#4 ROAD
BY15
156A
157B
BY16
BY32
BOTANY YARD (BTY)
30, 32
27
BY27
162
BY28
SIDING #6
#4 ROAD
#3 ROAD
#2 ROAD
#1 ROAD
F
F
N2294
PORT BOTANY
A3
PORT BOTANY ENVINRONMENT
on one page
STANDARD GAUGE TRACK
BOTANY YARD
Signal Locations
Home
Support
© 2008 G F Vincent
N2293

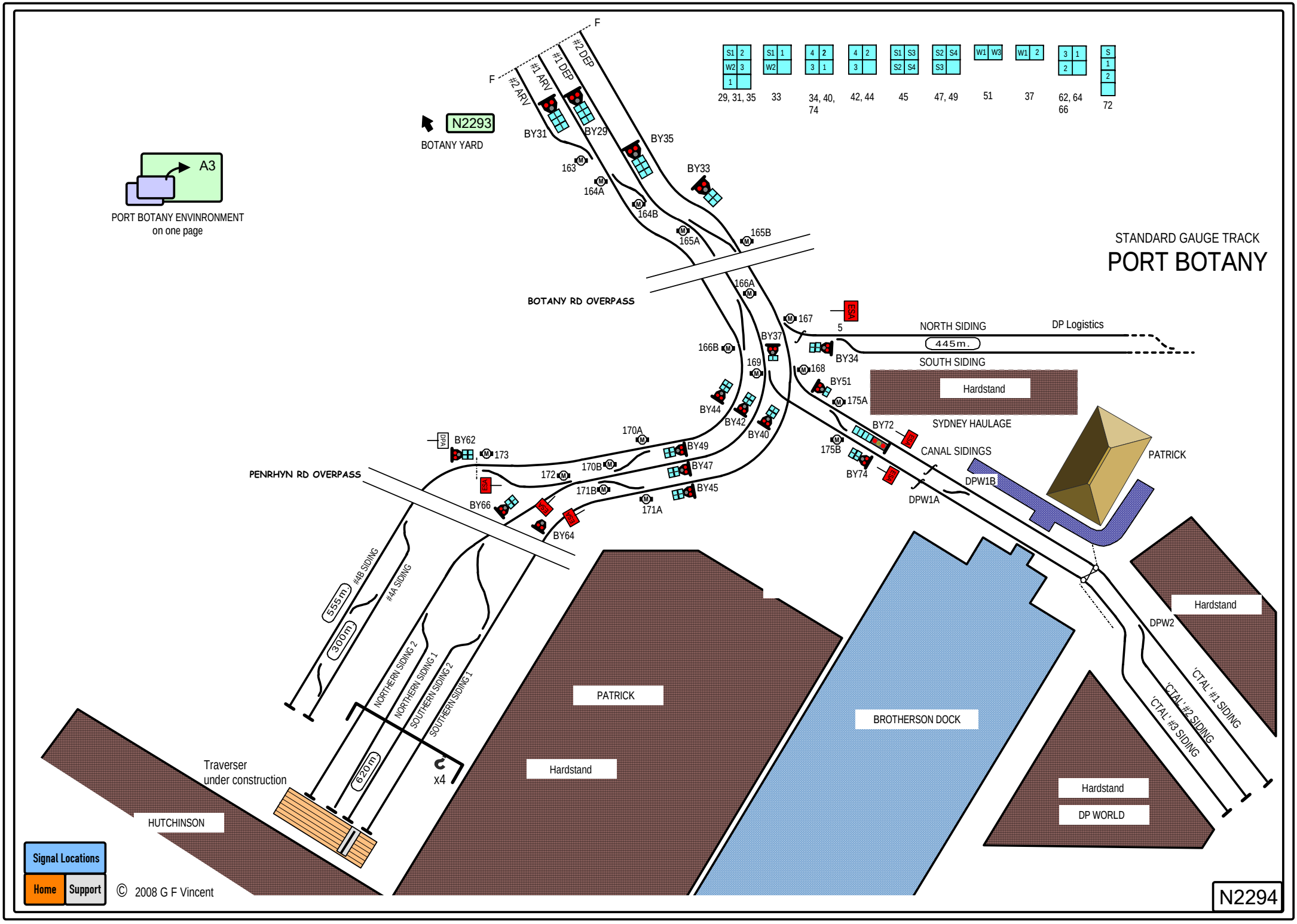
STANDARD GAUGE TRACK
PORT BOTANY
N2293
BOTANY YARD
A3
PORT BOTANY ENVINRONMENT
on one page
29, 31, 35
33
34, 40, 74
42, 44
45
47, 49
51
37
62, 64 66
72
#2 ARV
#1 ARV
#1 DEP
#2 DEP
BY31
BY29
BY35
BY33
163
164A
164B
165A
165B
166A
166B
BOTANY RD OVERPASS
167
5
NORTH SIDING
DP Logistics
445m.
SOUTH SIDING
BY37
BY34
169
168
BY51
175A
Hardstand
SYDNEY HAULAGE
BY44
BY42
BY40
BY72
175B
BY74
CANAL SIDINGS
PATRICK
DPW1B
DPW1A
170A
BY49
BY47
BY45
171A
171B
170B
172
173
BY62
BY66
BY64
PENRHYN RD OVERPASS
#4B SIDING
#4A SIDING
555m
300m
NORTHERN SIDING 2
NORTHERN SIDING 1
SOUTHERN SIDING 2
SOUTHERN SIDING 1
620m
x4
Traverser
under construction
HUTCHINSON
PATRICK
Hardstand
BROTHERSON DOCK
Hardstand
DP WORLD
DPW2
Hardstand
'CTAL' #1 SIDING
'CTAL' #2 SIDING
'CTAL' #3 SIDING
Signal Locations
Home
Support
© 2008 G F Vincent
N2294

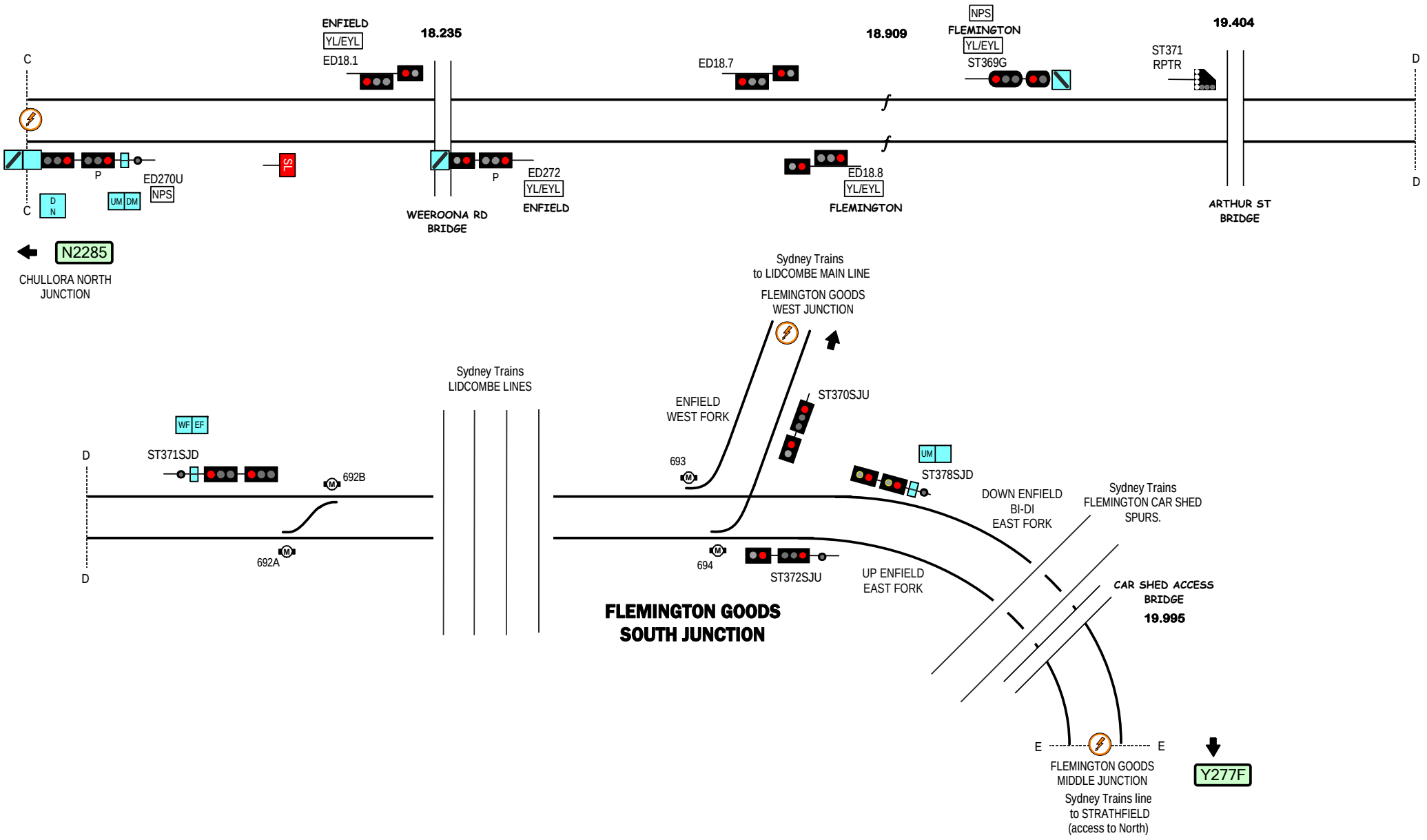

STANDARD GAUGE TRACK

CHULLORA JUNCTION - FLEMINGTON SOUTH JUNCTION

Signal Locations

Home | Support

© 2008 G F Vincent

N2299

LINE	Southern Main Line
SECTION	Unanderra Branch
PAGES	1291 - 1293

New South Wales

Home

Another Line

Click stations to select

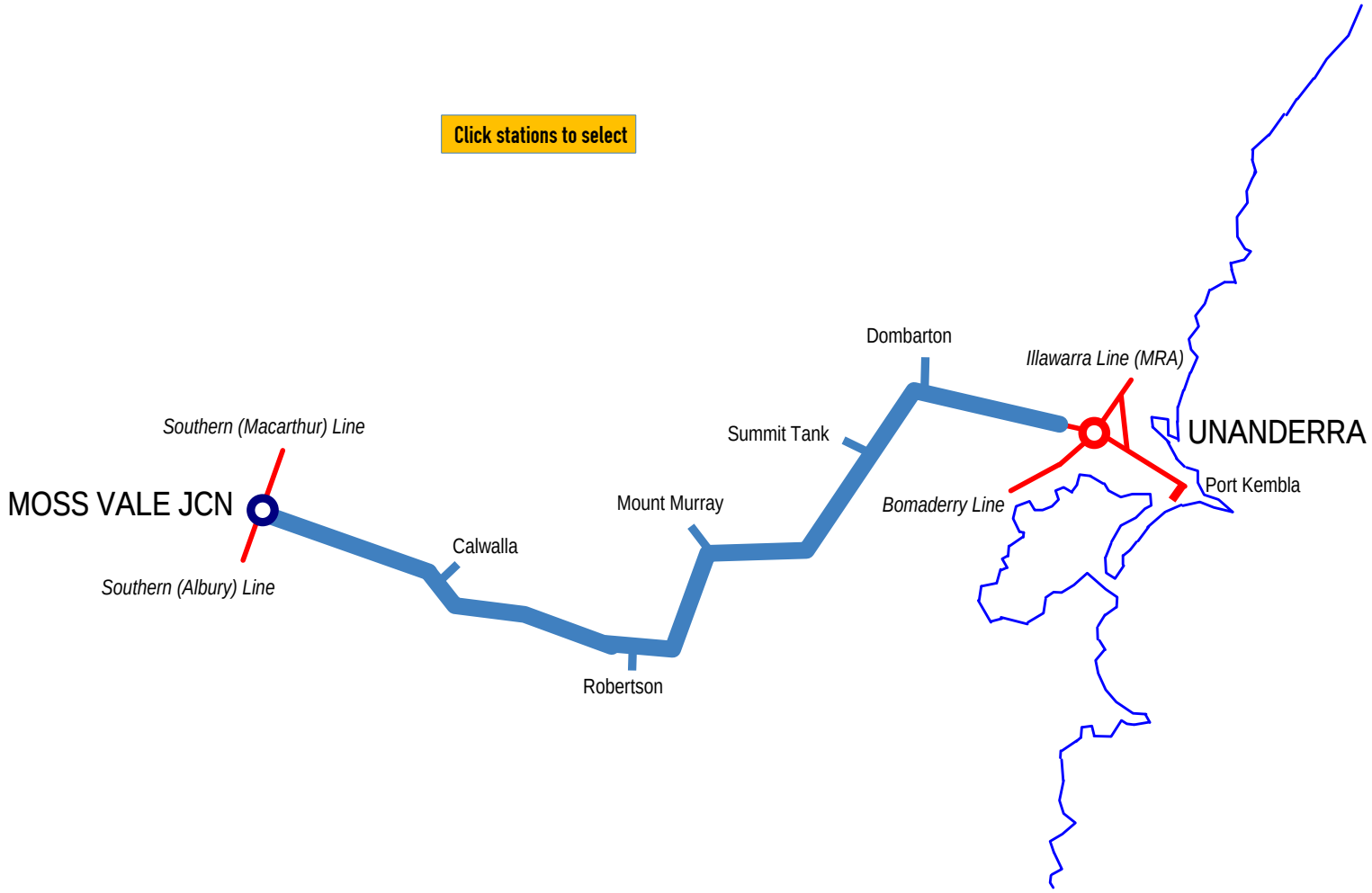

Section K1

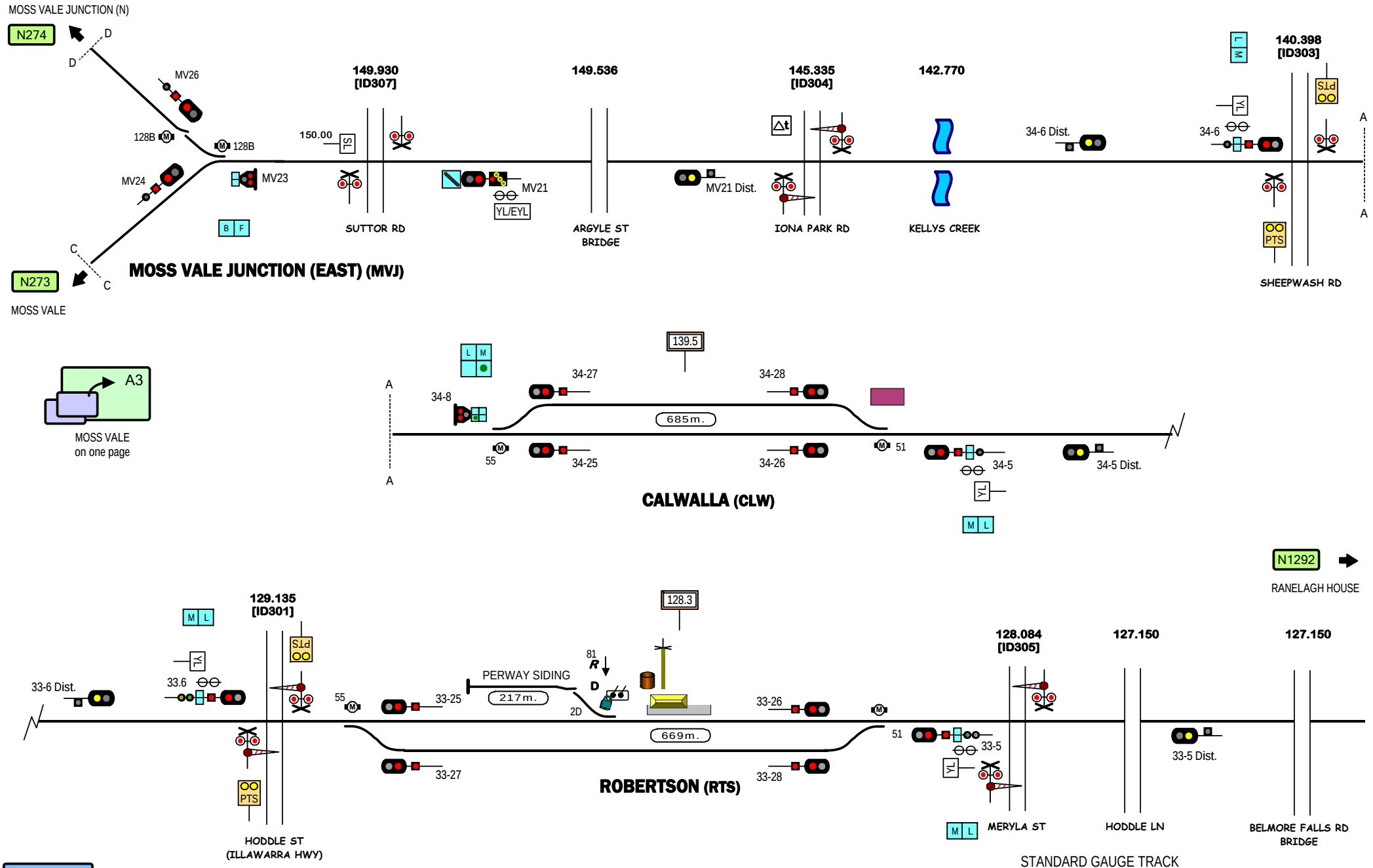

Signal Locations

Home | Support

© 2008 G F Vincent

STANDARD GAUGE TRACK

MOSS VALE JUNCTION - ROBERTSON

N1291

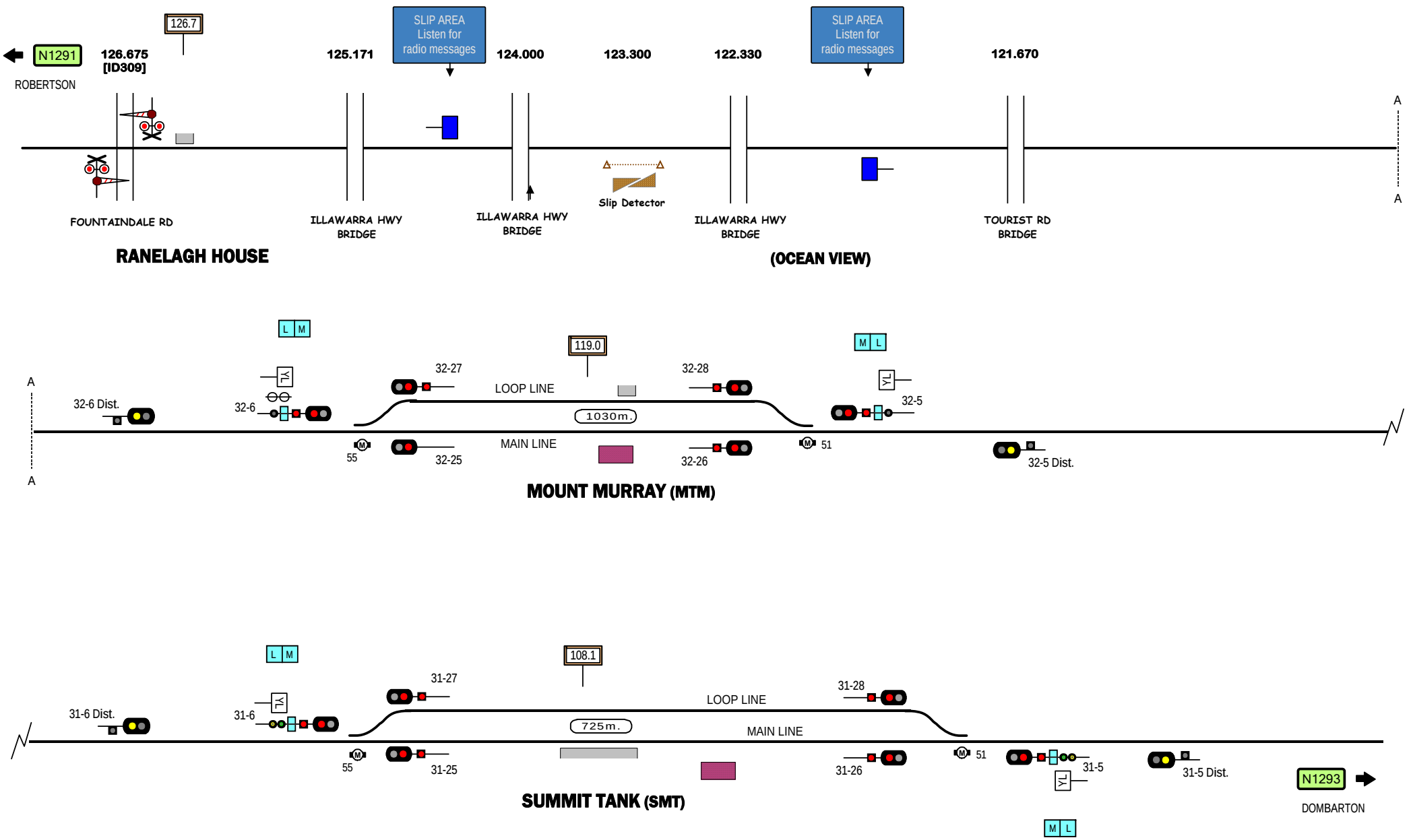

RANELAGH HOUSE - SUMMIT TANK

N1292

Signal Locations

Home | Support

© 2008 G F Vincent

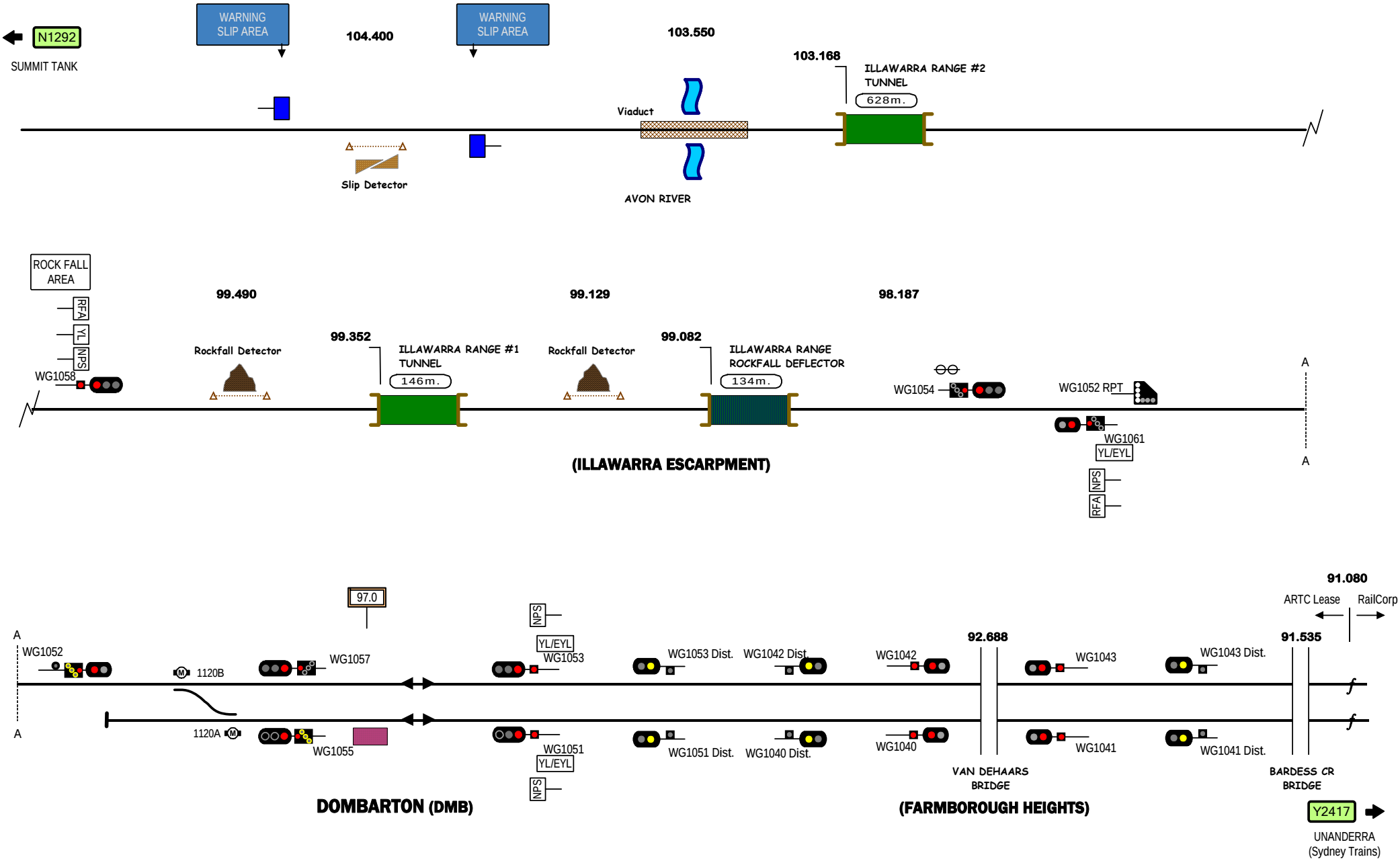

Signal Locations

Home | Support

© 2008 G F Vincent

STANDARD GAUGE TRACK

ILLAWARRA ESCARPMENT - DOMBARTON

N1293

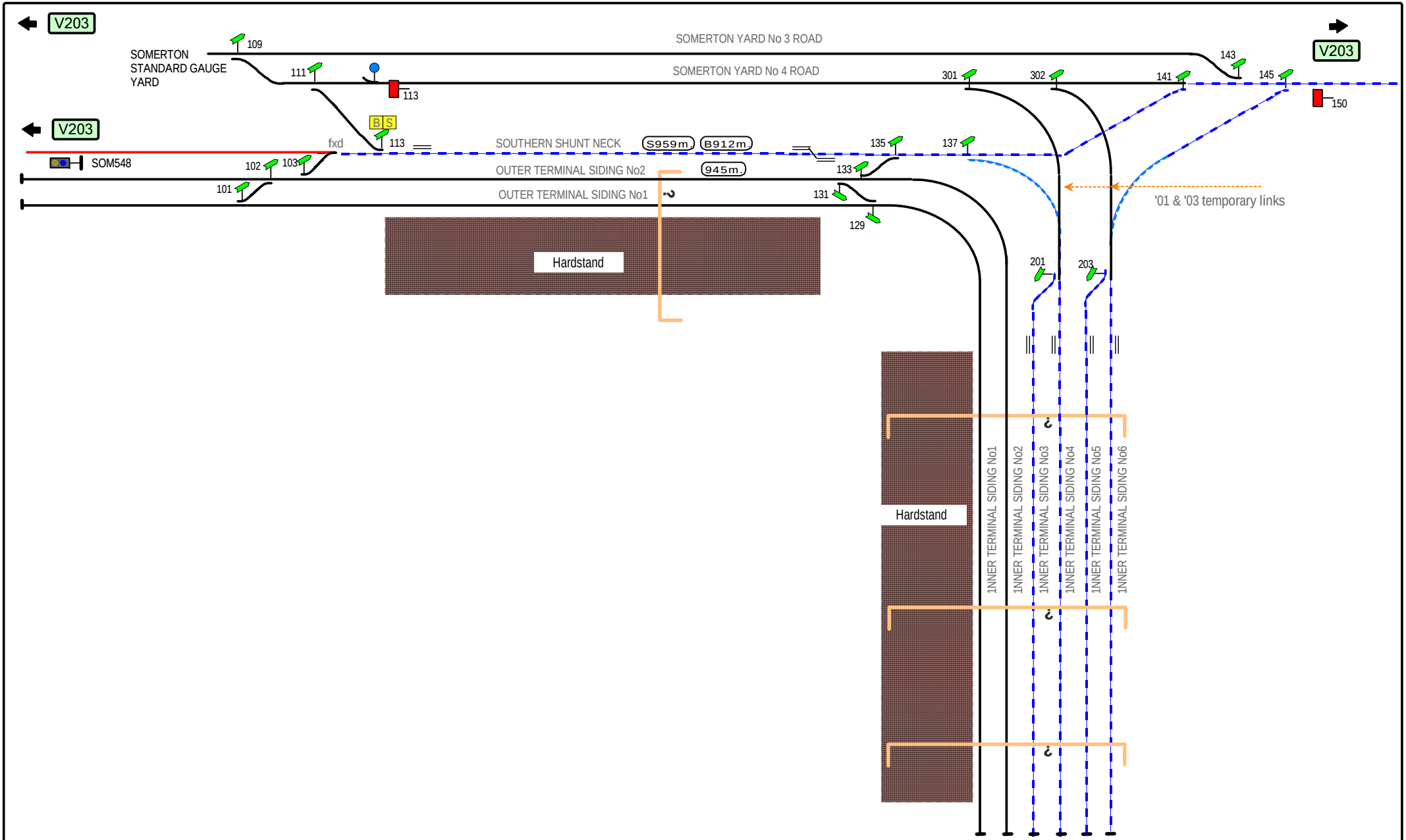

BROAD GAUGE
STANDARD GAUGE
DUAL GAUGE

SOMERTON INTERMODAL TERMINAL

V220

Home Support

© 2024 G F Vincent

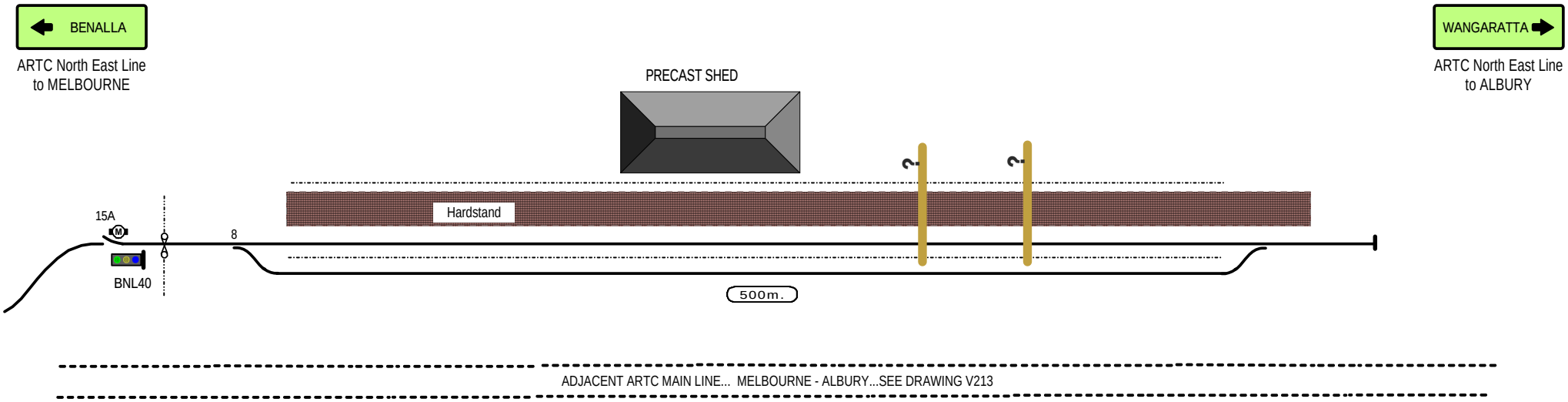

LS PRECAST - BENALLA

STANDARD GAUGE TRACK

Home

© 2018 G F Vincent

V224

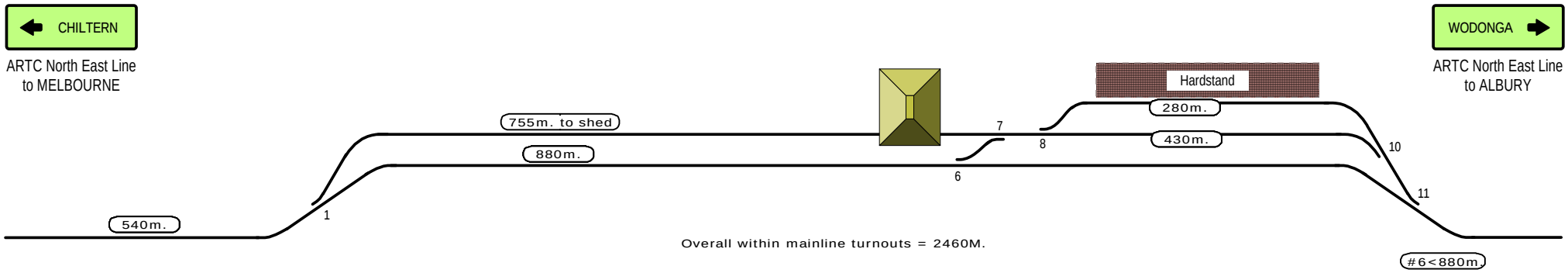

ADJACENT ARTC MAIN LINE... MELBOURNE - ALBURY...SEE DRAWING V215

SCT BARNAWARTHA

STANDARD GAUGE TRACK

Home

© 2016 G F Vincent

V225

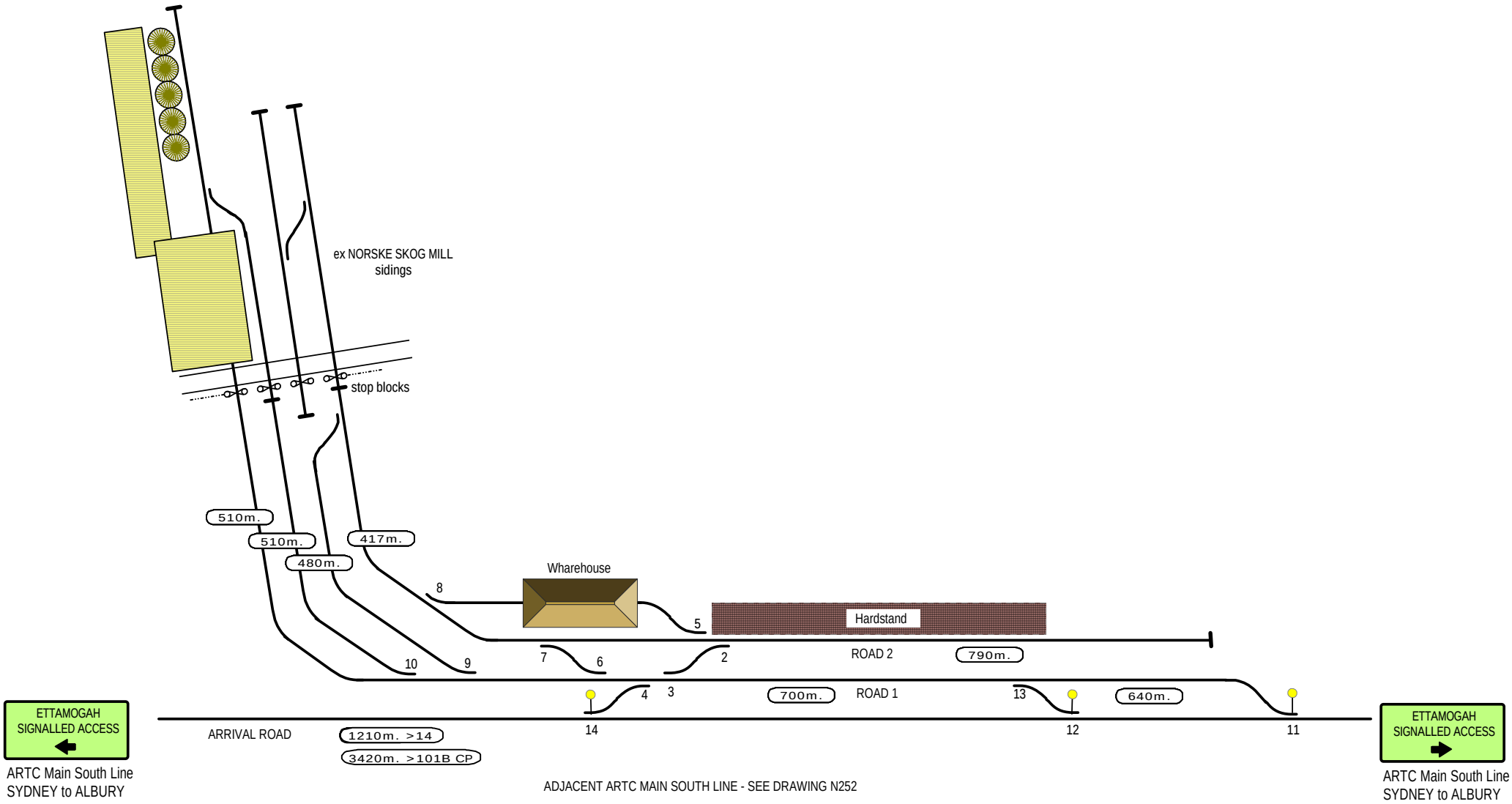

ETTAMOGAH RAIL HUB

STANDARD GAUGE TRACK

Home

© 2021 G F Vincent

N231

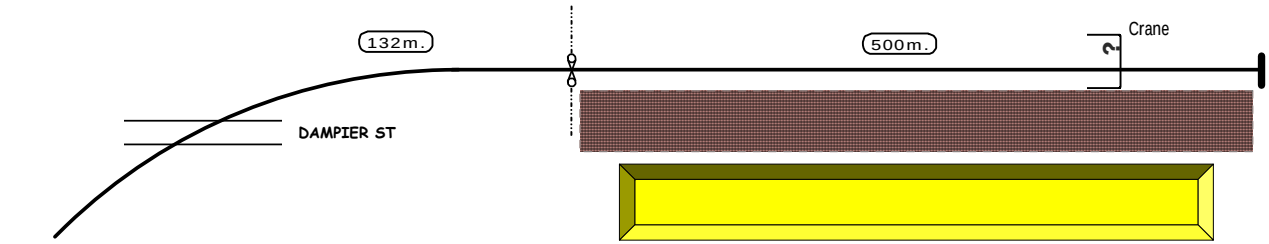

AUSTRAK SIDING

STANDARD GAUGE TRACK

vossloh
AUSTRALIA

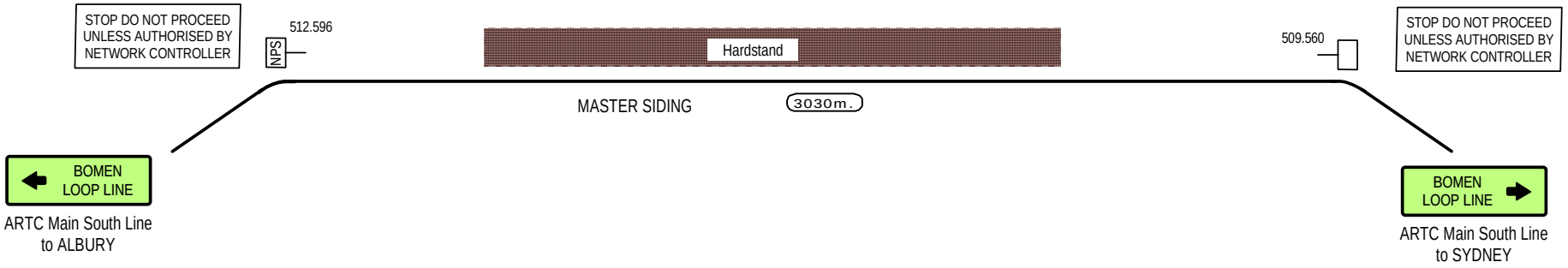

ADJACENT ARTC MAIN LINE... SYDNEY - ALBURY...SEE DRAWING N257

RIVERINA INTERMODAL FREIGHT & LOGISTICS

STANDARD GAUGE TRACK

RiFL

Home

© 2021 G F Vincent

N233

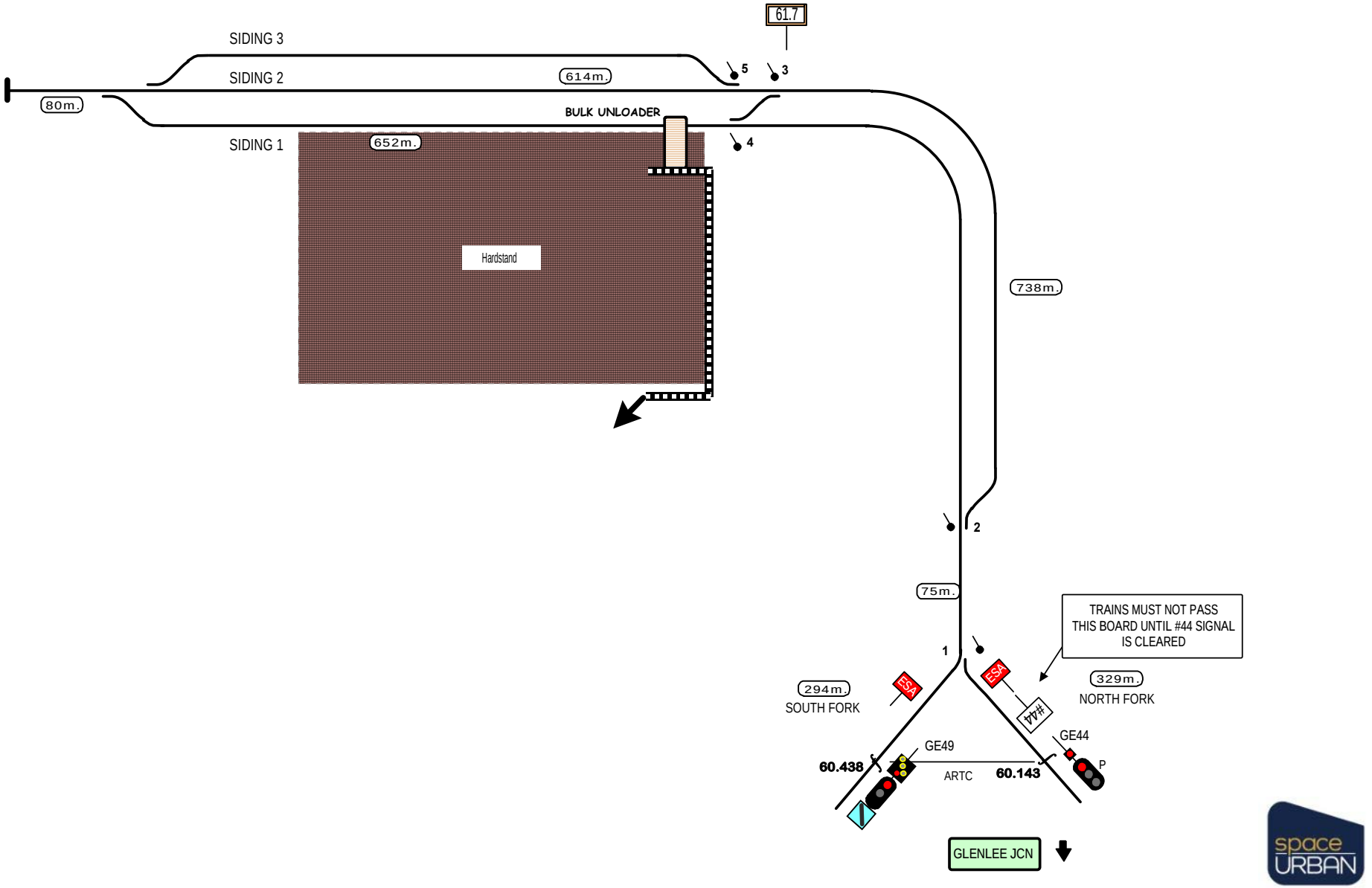

STANDARD GAUGE TRACK

GLENLEE INTERMODAL TERMINAL

Home Support

© 2023 G F Vincent

N238

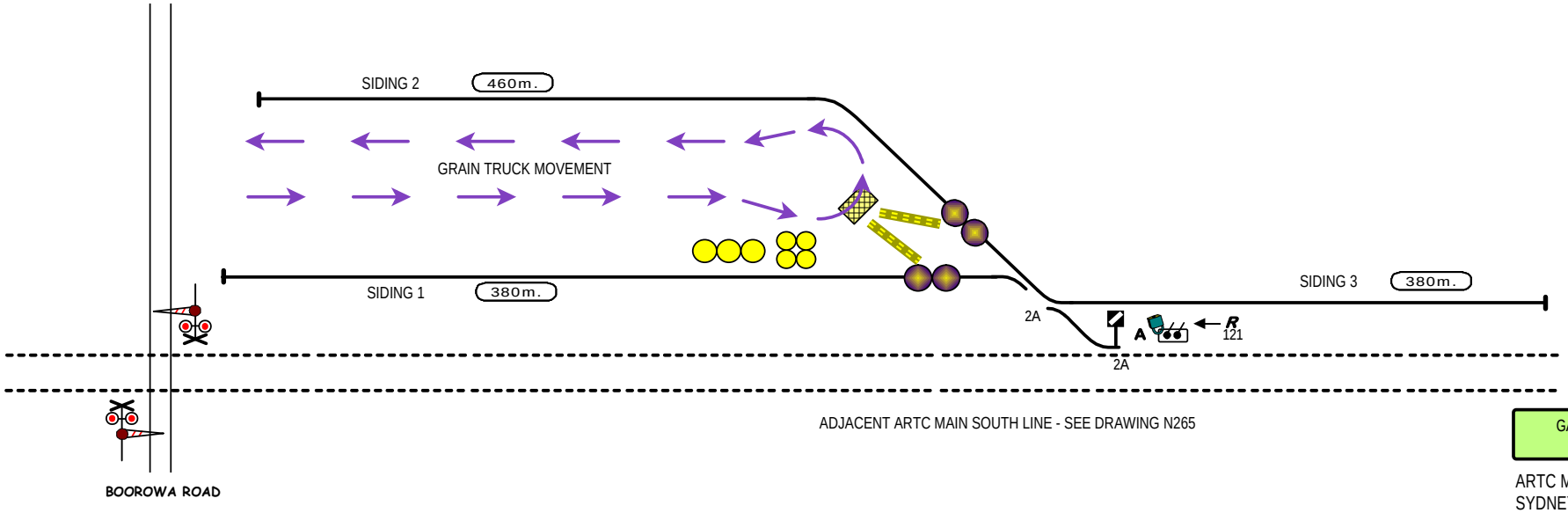

CUNNINGAR

STANDARD GAUGE TRACK

GrainCorp

Home

© 2017 G F Vincent

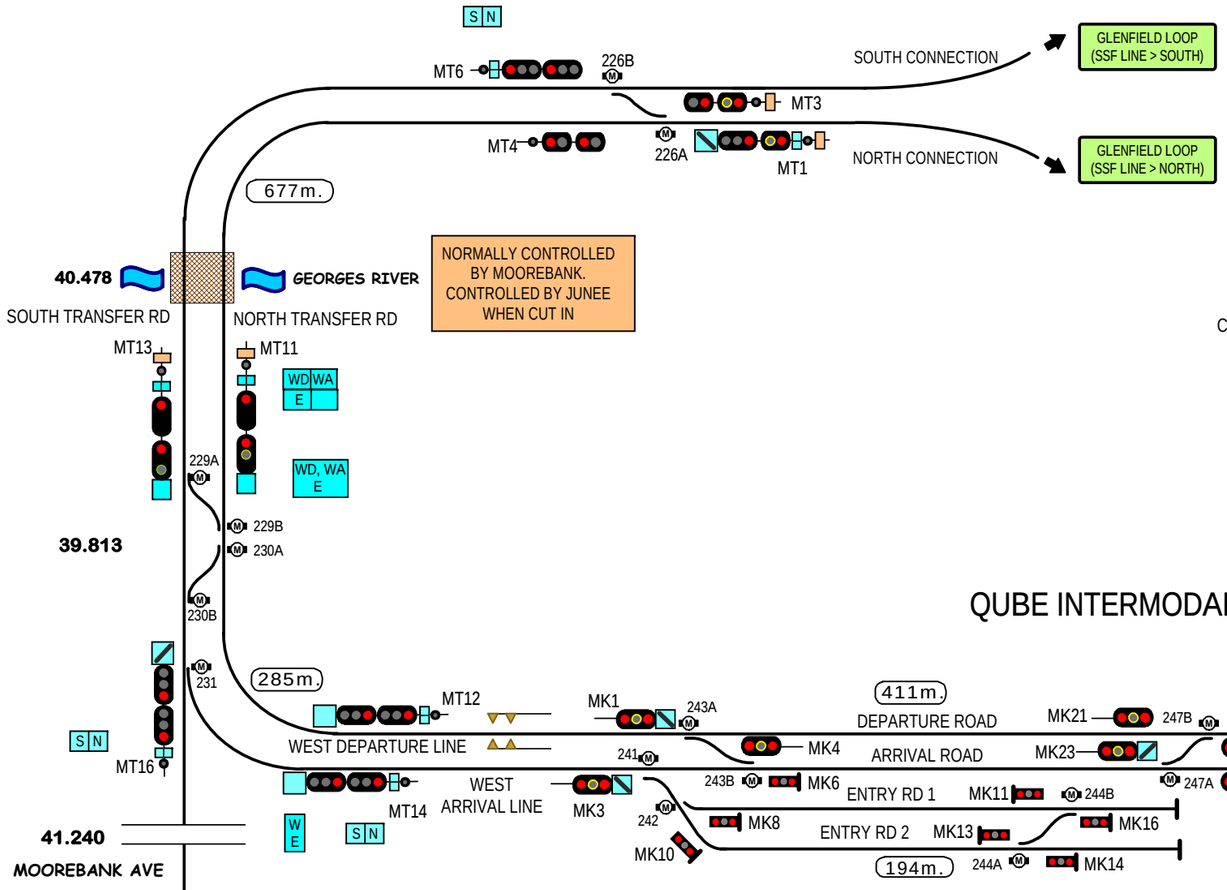

MOOREBANK INTERMODAL TERMINALS

STANDARD GAUGE TRACK

Axle Counter detection for signalling in MIT

© 2025 G F Vincent

Home

N240L

ADJACENT ARTC MAIN SOUTH LINE .. SYDNEY - ALBURY ... SEE DRAWING N269

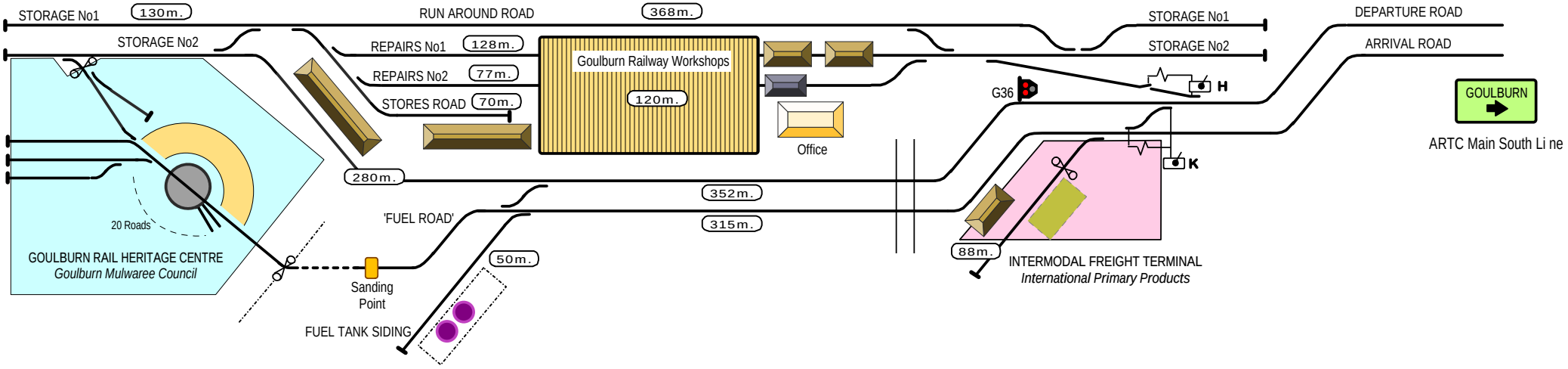

STANDARD GAUGE

GOULBURN RAILWAY WORKSHOPS

Home

© 2016 G F Vincent

N241

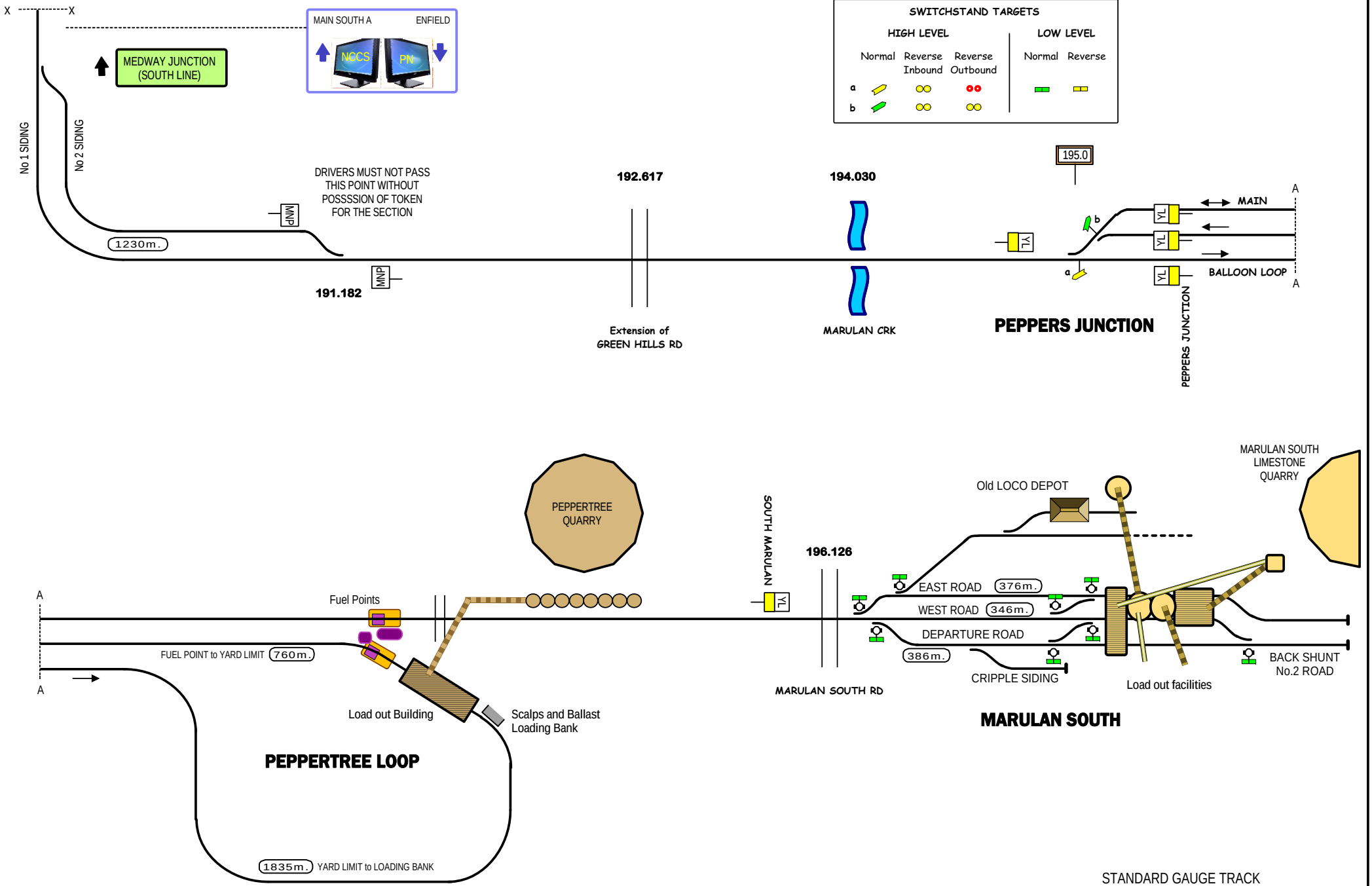

STANDARD GAUGE TRACK

MARULAN SOUTH BRANCH

BORAL

Home

SA Track and Signal

N242b

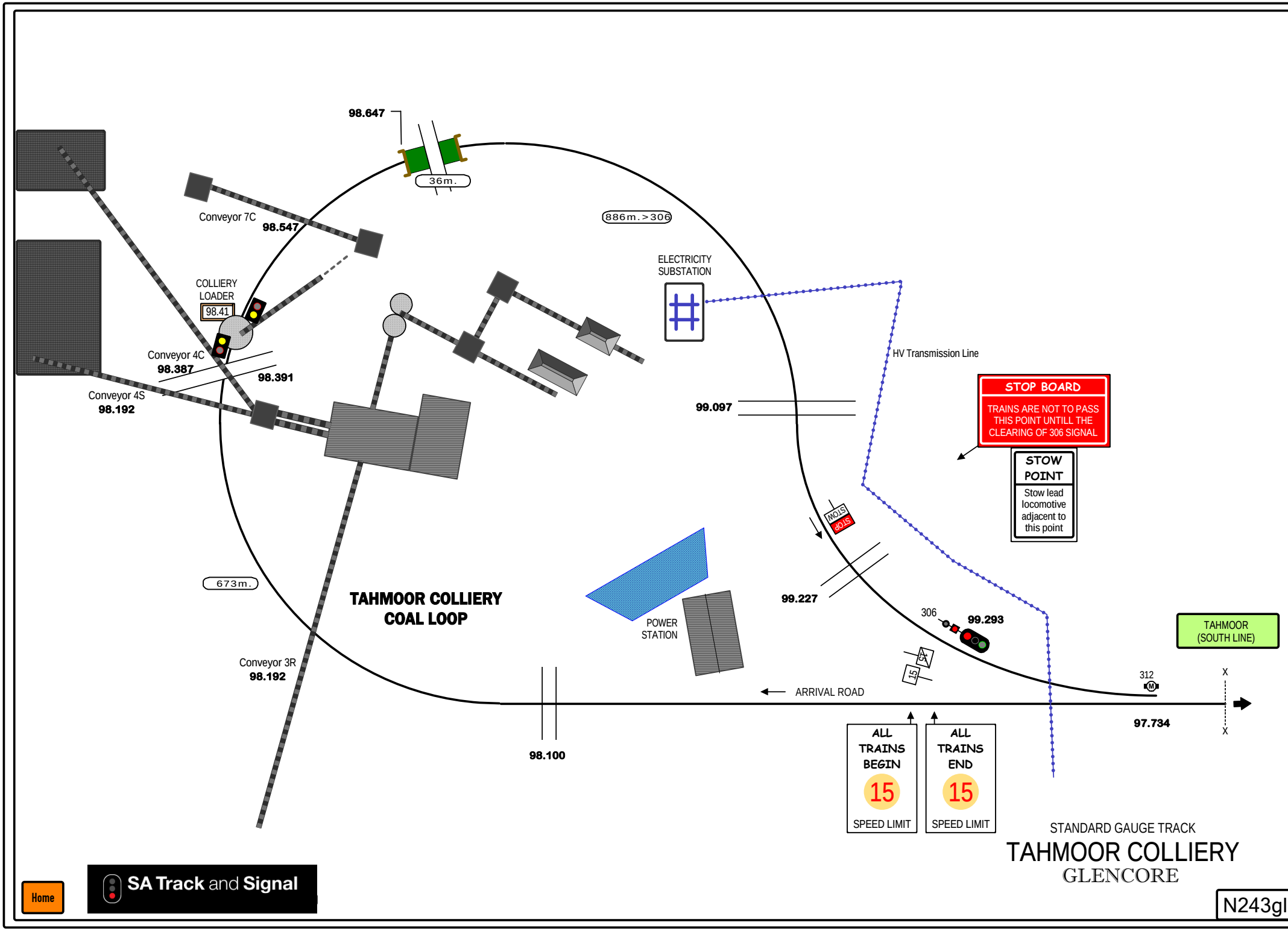
98.647
36m.
Conveyor 7C
98.547
886m.>306
ELECTRICITY SUBSTATION
COLLIERY LOADER
98.41
Conveyor 4C
98.387
98.391
Conveyor 4S
98.192
HV Transmission Line
STOP BOARD
TRAINS ARE NOT TO PASS THIS POINT UNTILL THE CLEARING OF 306 SIGNAL
99.097
STOW POINT
Stow lead locomotive adjacent to this point
STOP
673m.
TAHMOOR COLLIERY COAL LOOP
POWER STATION
99.227
306
99.293
TAHMOOR (SOUTH LINE)
15
Conveyor 3R
98.192
ARRIVAL ROAD
312
97.734
98.100
ALL TRAINS BEGIN
15
SPEED LIMIT
ALL TRAINS END
15
SPEED LIMIT
STANDARD GAUGE TRACK
TAHMOOR COLLIERY
GLENCORE
Home
SA Track and Signal
N243gl

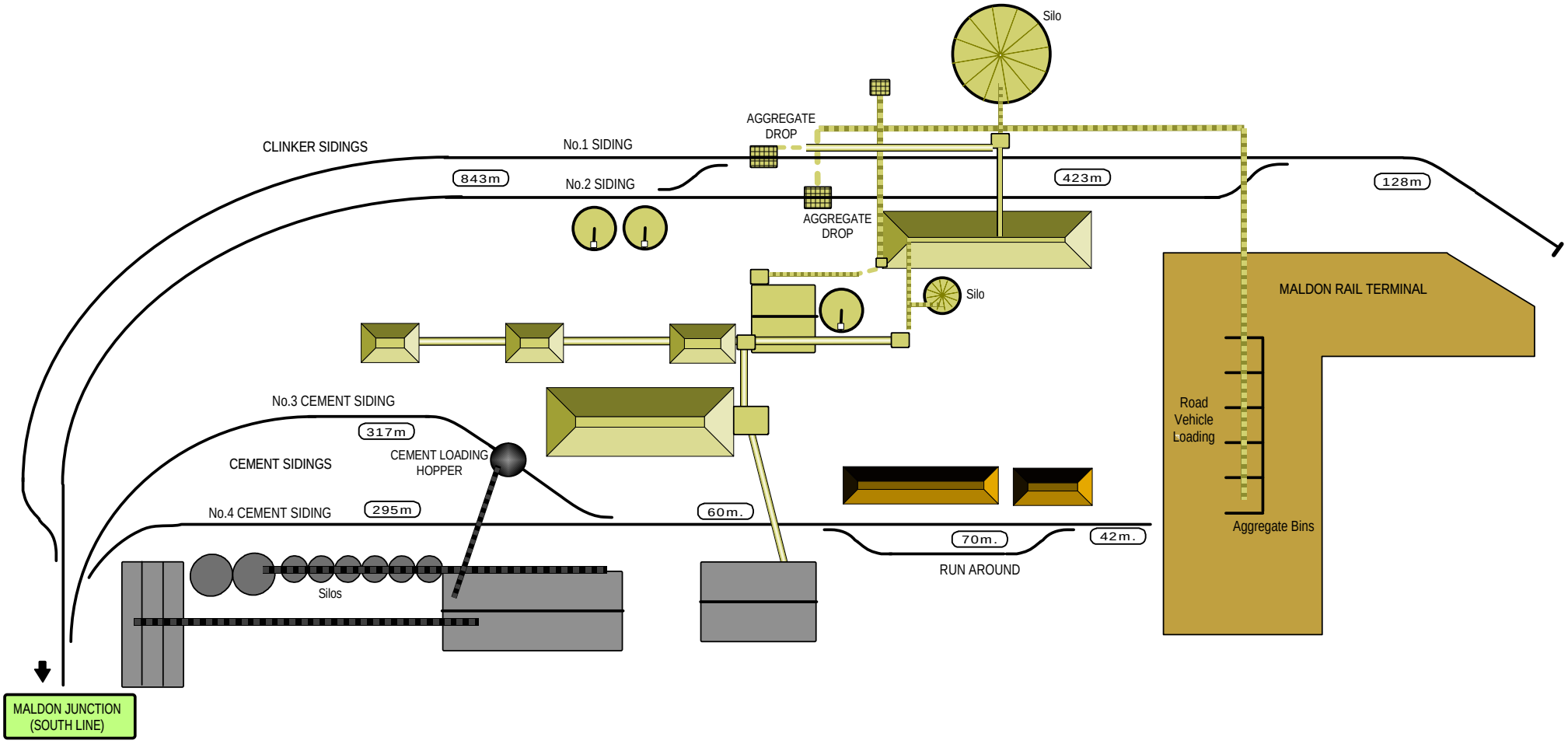

STANDARD GAUGE TRACK

BORAL CEMENT: MALDON

N244b

Home Support

© 2016 G F Vincent

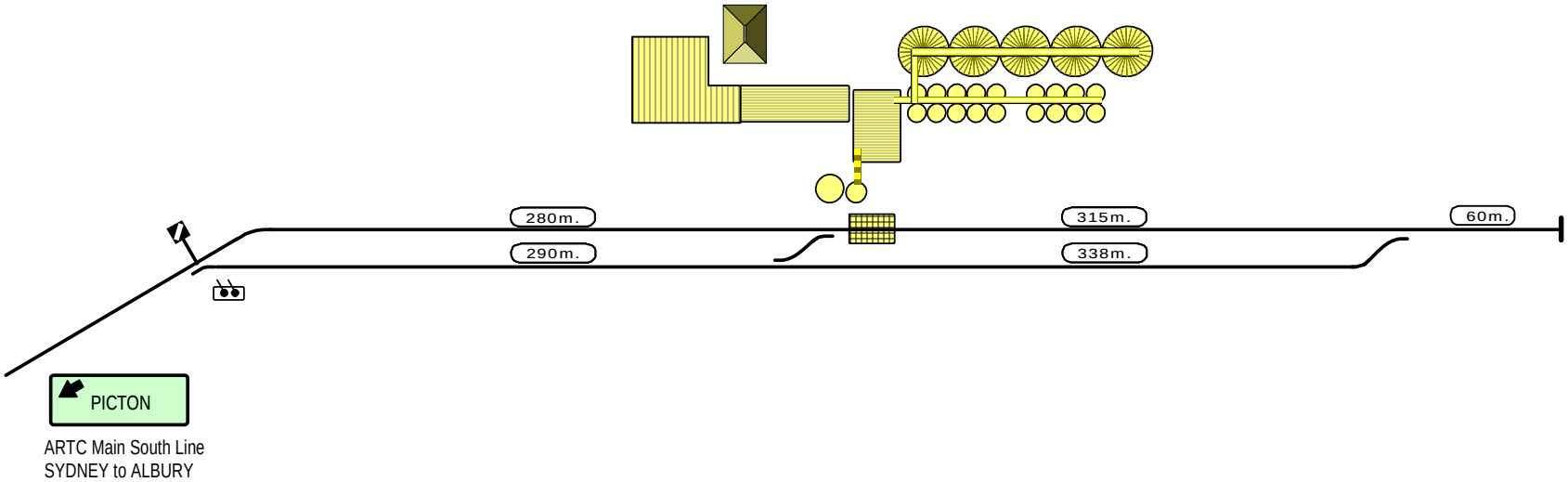

ARTC Main South Line
SYDNEY to ALBURY

ALLIED MILLS: MALDON

STANDARD GAUGE TRACK

Home

© 2016 G F Vincent

N245a

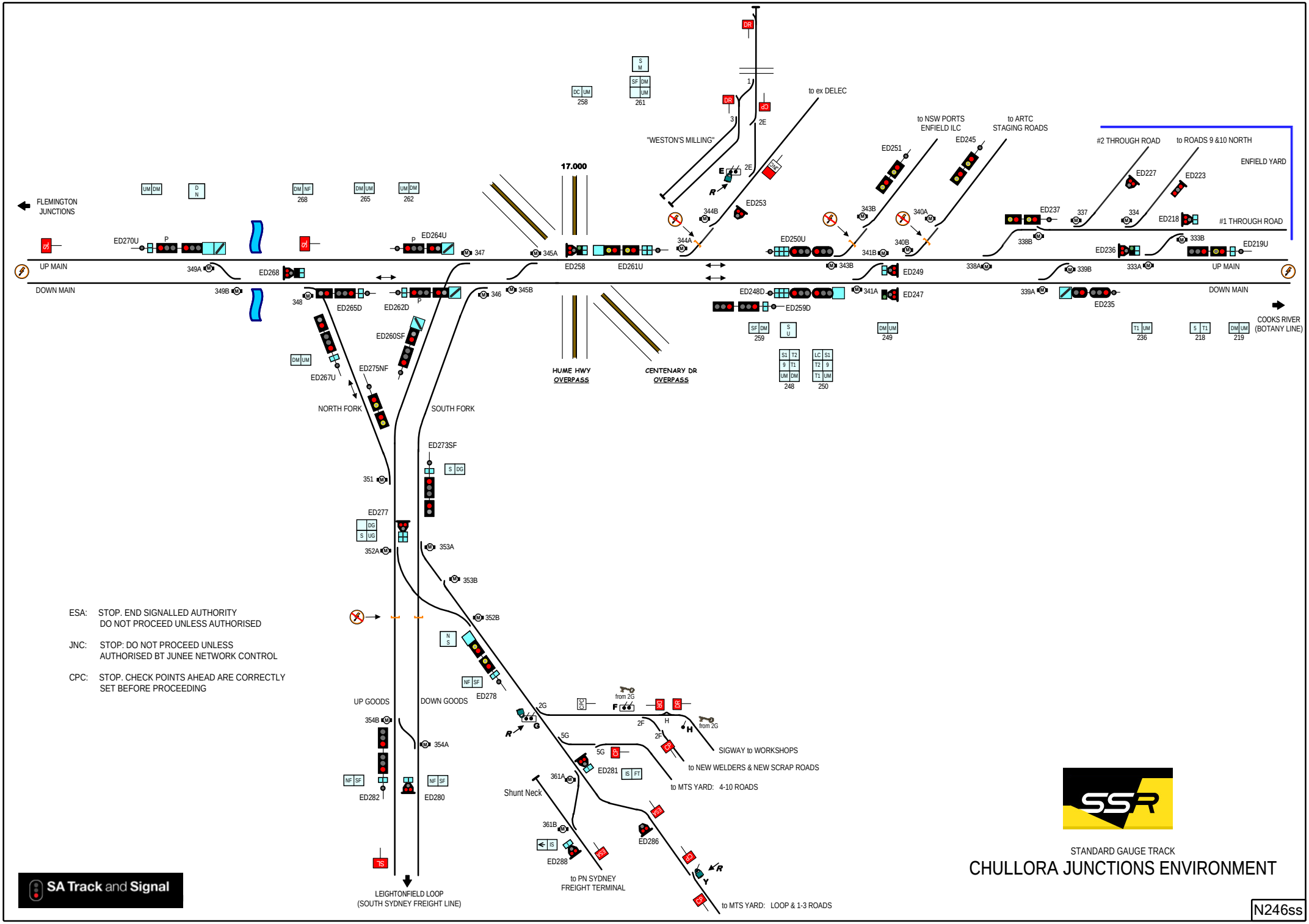

ESA: STOP. END SIGNALLED AUTHORITY
DO NOT PROCEED UNLESS AUTHORISED

JNC: STOP: DO NOT PROCEED UNLESS
AUTHORISED BT JUNEE NETWORK CONTROL

CPC: STOP. CHECK POINTS AHEAD ARE CORRECTLY
SET BEFORE PROCEEDING

SA Track and Signal

STANDARD GAUGE TRACK

CHULLORA JUNCTIONS ENVIRONMENT

N246ss

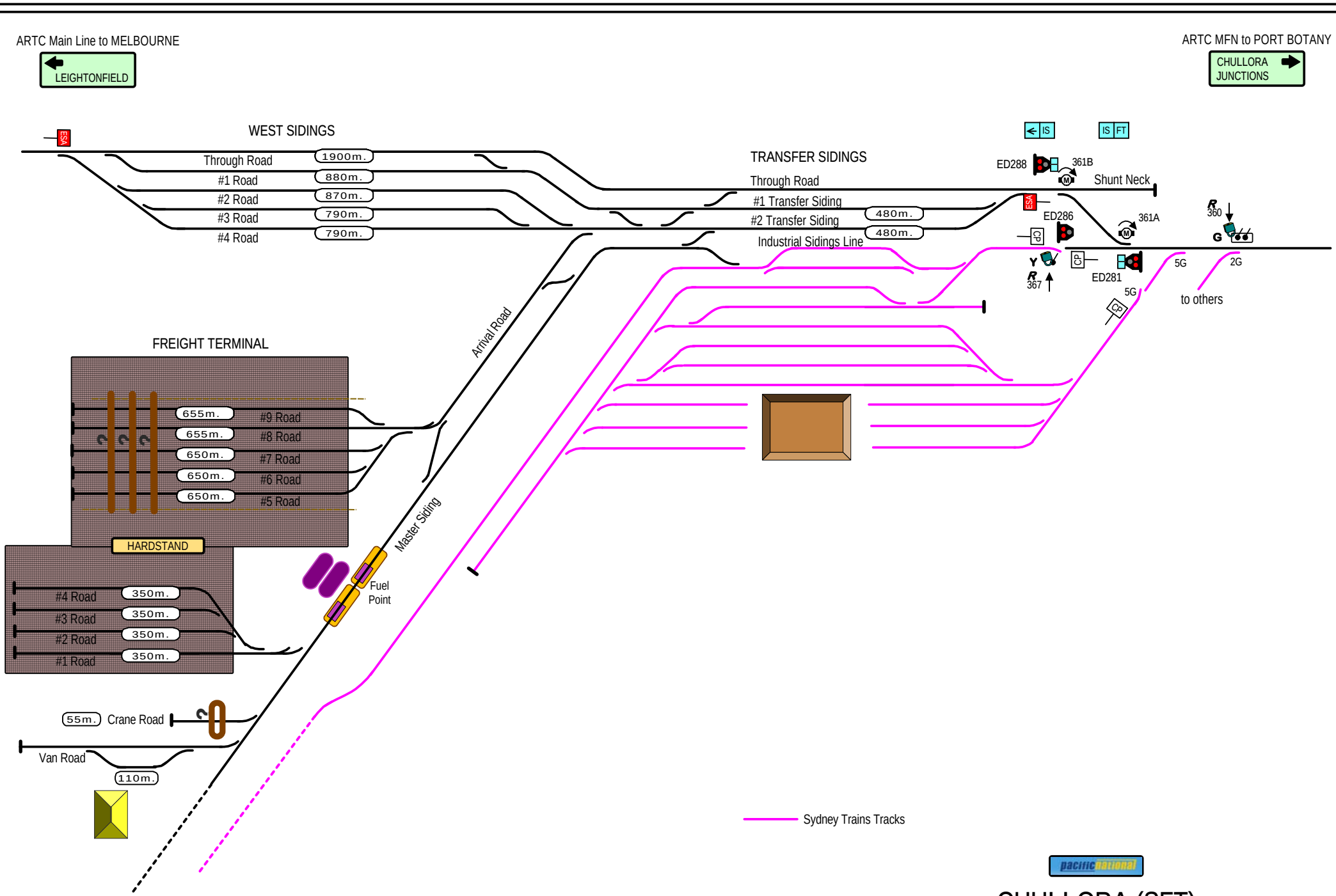
ARTC Main Line to MELBOURNE
LEIGHTONFIELD
ARTC MFN to PORT BOTANY
CHULLORA JUNCTIONS
WEST SIDINGS
Through Road 1900m.
#1 Road 880m.
#2 Road 870m.
#3 Road 790m.
#4 Road 790m.
TRANSFER SIDINGS
Through Road
#1 Transfer Siding 480m.
#2 Transfer Siding 480m.
Industrial Sidings Line
IS
IS FT
ED288
361B
Shunt Neck
ESA
ED286
361A
R 360
G
CP
Y
R 367
ED281
5G
2G
to others
FREIGHT TERMINAL
Arrival Road
655m. #9 Road
655m. #8 Road
650m. #7 Road
650m. #6 Road
650m. #5 Road
HARDSTAND
#4 Road 350m.
#3 Road 350m.
#2 Road 350m.
#1 Road 350m.
Master Siding
Fuel Point
55m. Crane Road
Van Road
110m.
Sydney Trains Tracks
pacificnational
CHULLORA (SFT)
STANDARD GAUGE TRACK
Home
© 2015 G F Vincent
N247p

ROAD LENGTHS (m.)

1 North	677
2 North	676
3 North	787
4 North	967
5 North	1109
6A North	266
6B North	368
6C North	321
7A North	305
7B North	306
7C North	315

8A North	307
8B North	362
8C North	266
9A North	345
9B North	304
9C North	235
10A North	345
10B North	304
10C North	183
Loco Store	334
Wagon Mtc	339

STENCIL INDICATORS

119	[T1][1]
125	[6][T2]
139]	[LS][N]
]	[T1][ ]
148	[<][T1]
153	[N][T2]
154	[T2][>]
157	[>][T2]
160	[T2][N]
163	[T1][>]
164	[N][T1]

175	[LS][T1]
176	[T1][ ]
182	[T1][LS]
194	[3][T1]
196]	[3][1]
]	[2][ ]
208	[4][T1]
210]	[8][6]
]	[7][5]
216	[10][9]
218	[5][T1]
221	[DM][T1]

All motorised points (except 333A) are trailable.

E End of signalled authority

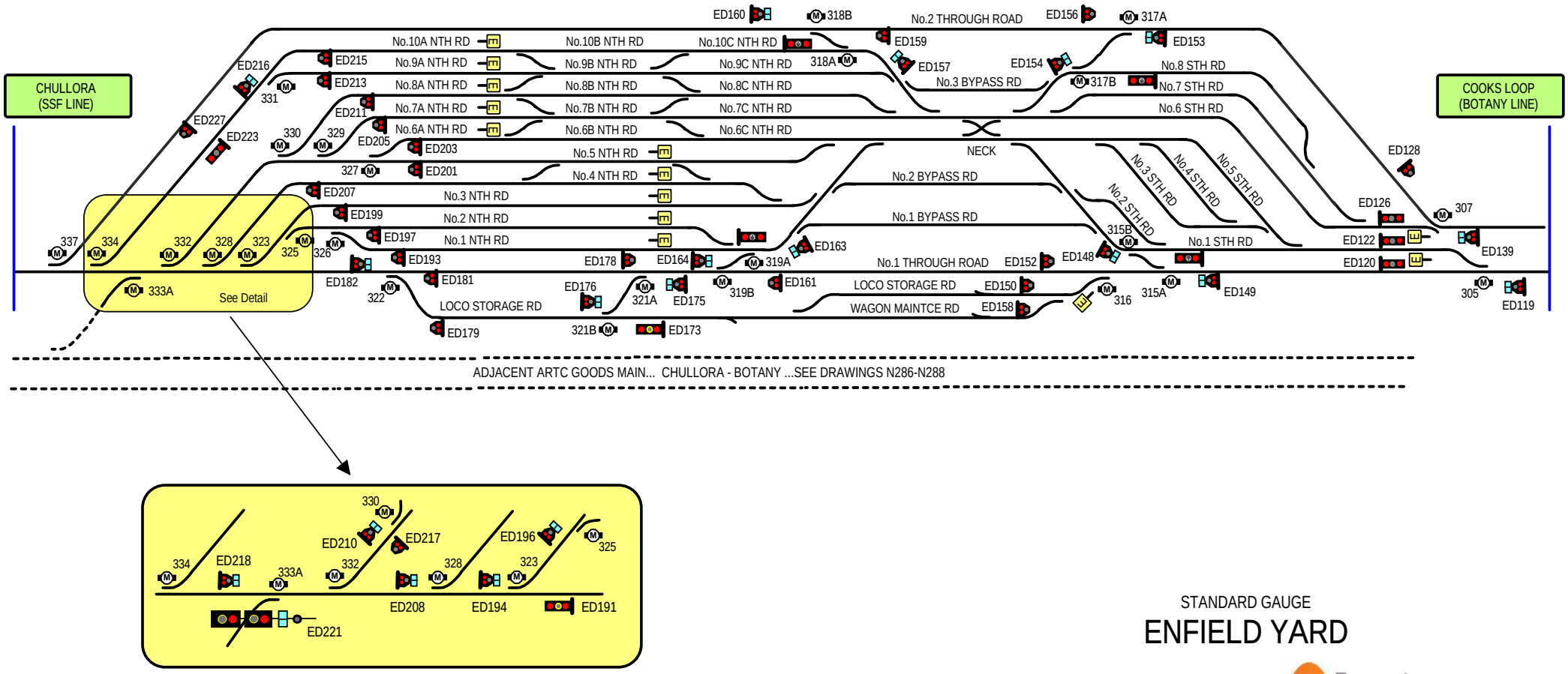

STANDARD GAUGE

ENFIELD YARD

Transport Sydney Trains

Home

© 2016 G F Vincent

N248

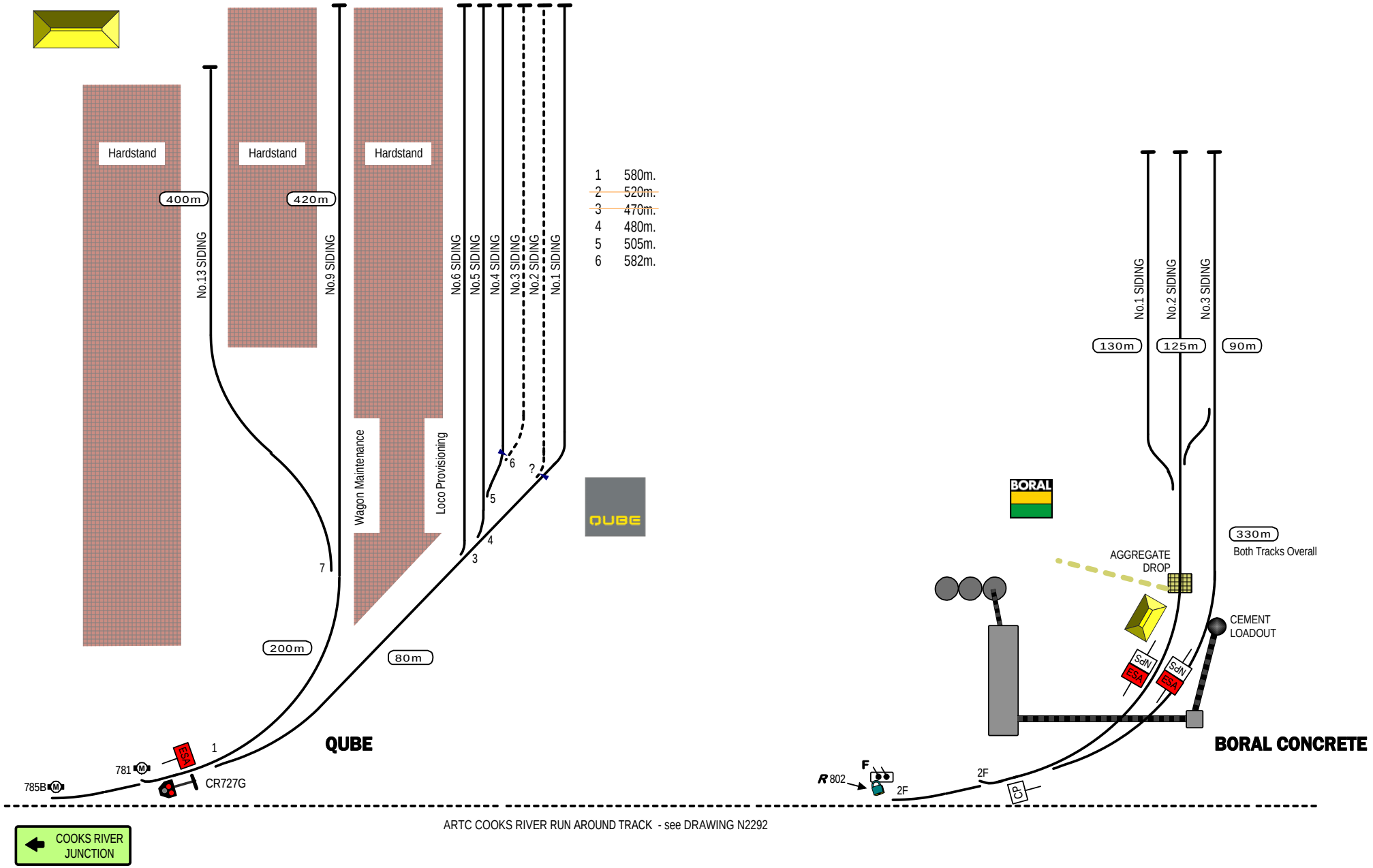

STANDARD GAUGE TRACK

COOKS RIVER YARDS

Home Support

© 2017 G F Vincent

N249

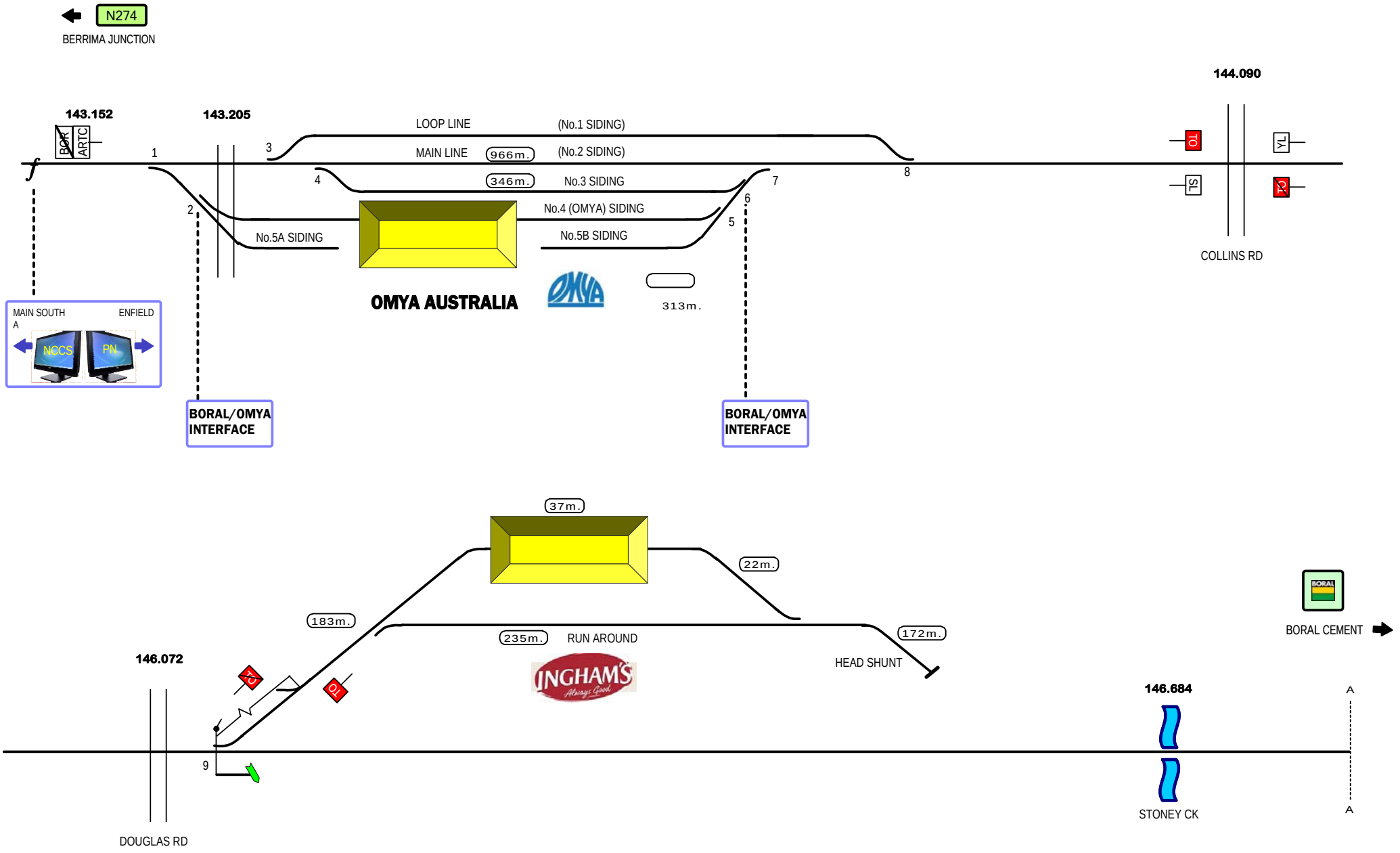
N274
BERRIMA JUNCTION
143.152
143.205
144.090
BOR
ARTC
LOOP LINE
(No.1 SIDING)
MAIN LINE
966m.
(No.2 SIDING)
346m.
No.3 SIDING
No.4 (OMYA) SIDING
No.5A SIDING
No.5B SIDING
1
2
3
4
5
6
7
8
TO
YL
SL
YD
COLLINS RD
OMYA AUSTRALIA
313m.
MAIN SOUTH
A
ENFIELD
NCCS
PN
BORAL/OMYA
INTERFACE
BORAL/OMYA
INTERFACE
37m.
22m.
183m.
235m.
RUN AROUND
172m.
HEAD SHUNT
INGHAM'S
Always Good
BORAL CEMENT
146.072
YD
TO
9
146.684
A
A
STONEY CK
DOUGLAS RD
STANDARD GAUGE TRACK
BERRIMA BRANCH
Home
Support
© 2023 G F Vincent
N291

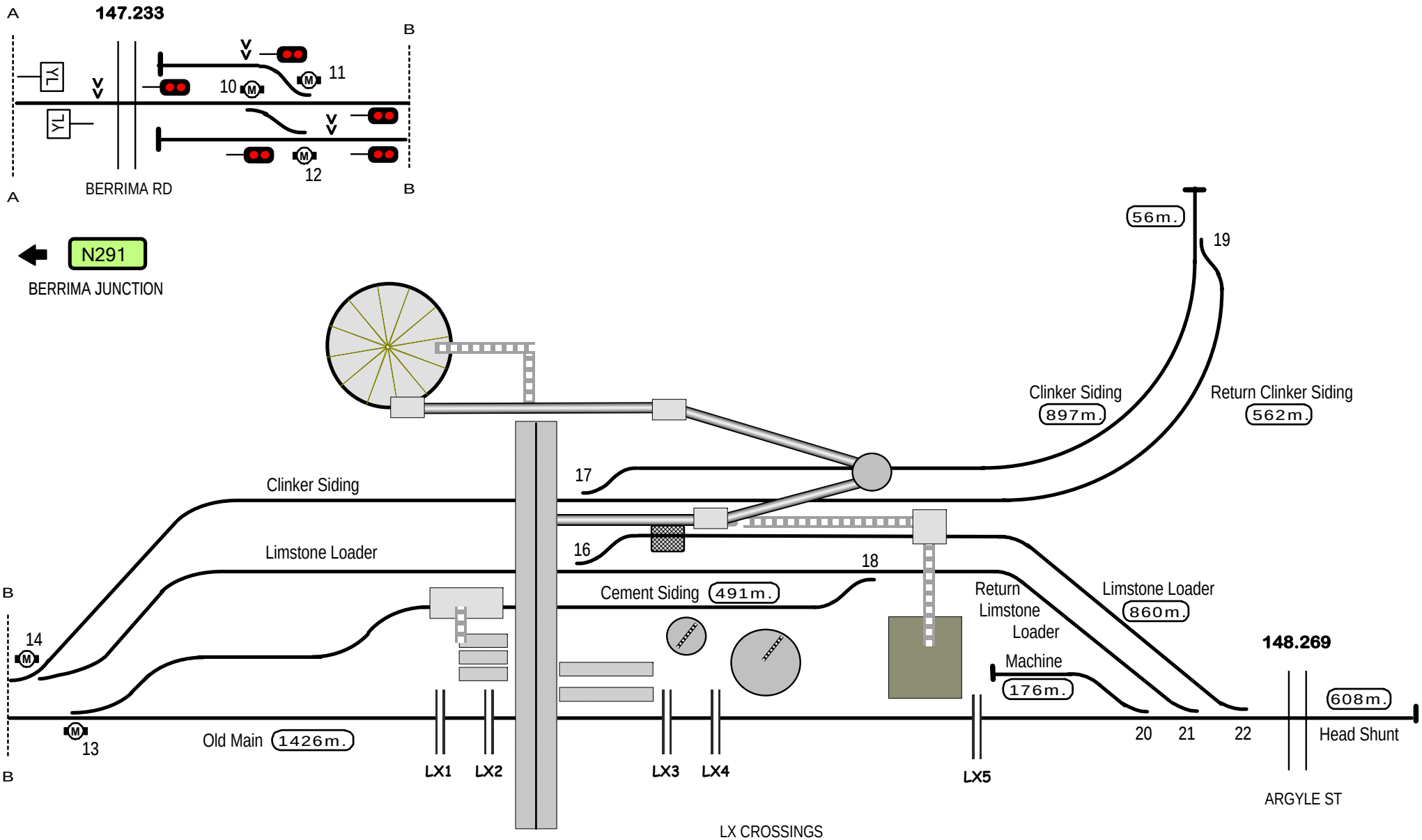
A
147.233
B
YL
YL
10
11
12
A
BERRIMA RD
B
N291
BERRIMA JUNCTION
56m.
19
Clinker Siding
897m.
Return Clinker Siding
562m.
17
Clinker Siding
Limstone Loader
16
18
Cement Siding
491m.
Return
Limstone
Loader
Machine
176m.
Limstone Loader
860m.
148.269
608m.
B
14
13
Old Main
1426m.
LX1
LX2
LX3
LX4
LX5
20
21
22
Head Shunt
ARGYLE ST
B
LX CROSSINGS
LX1 147,516
LX2 147.606
LX3 147.725
LX4 147.816
LX5 147.929
SIGNALS SHOW
OR
SMARTPASS
WAGON ID
STANDARD GAUGE TRACK
BORAL CEMENT BERRIMA
BORAL
N292
Home
Support
© 2023 G F Vincent

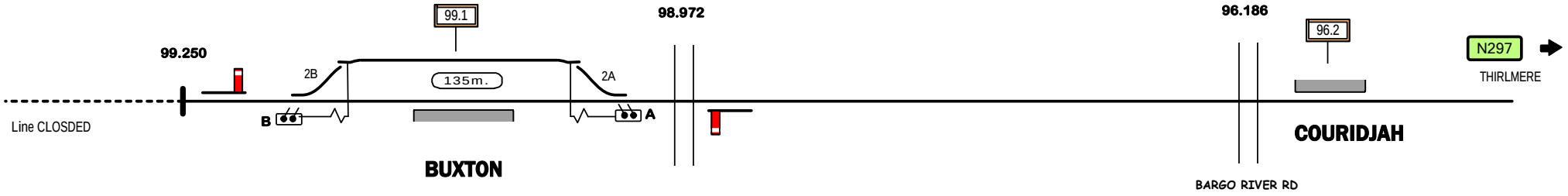

TRANSPORT HERITAGE NSW

COURIDJAH

Signal Locations
Home Support

© 2008 G F Vincent

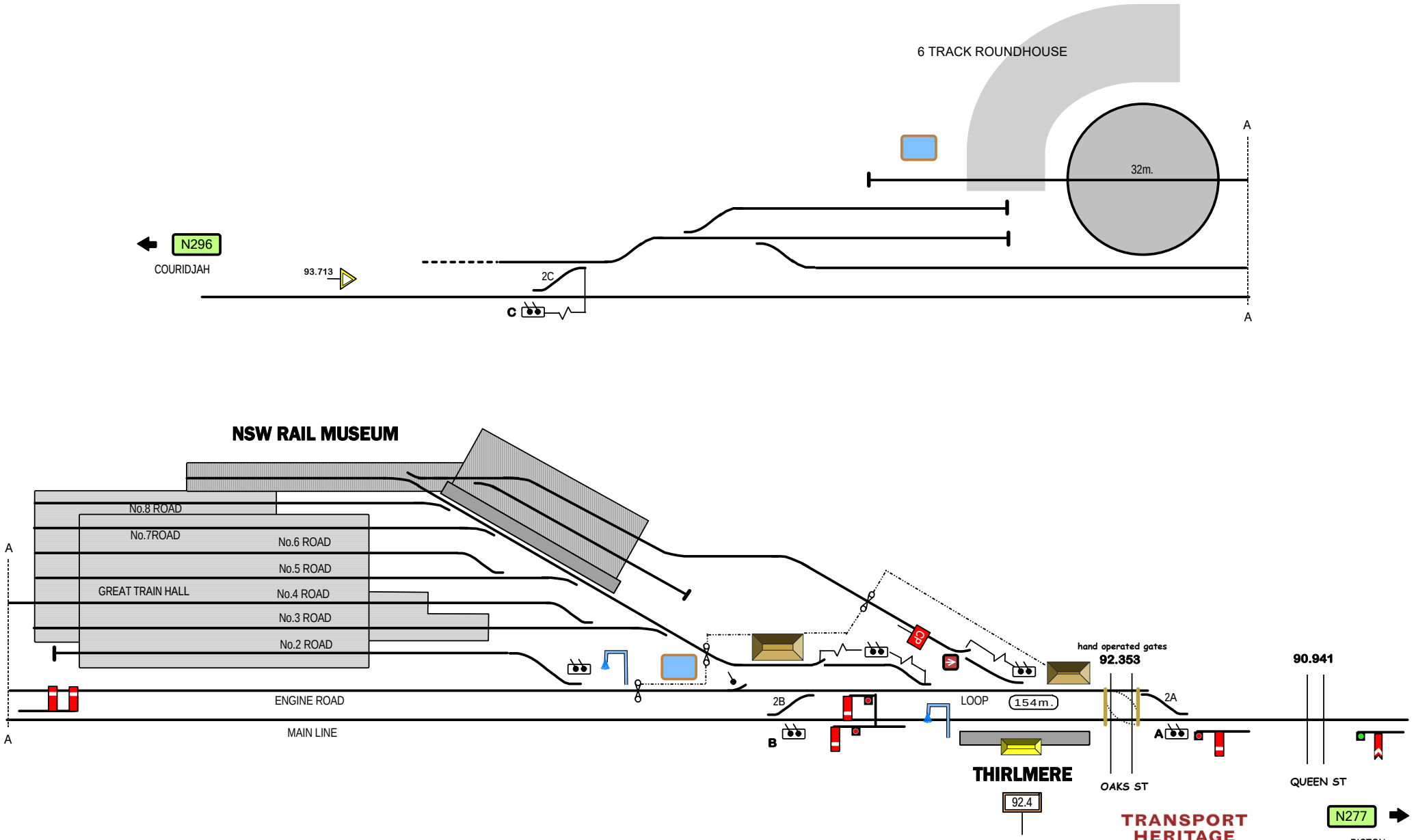

TRANSPORT HERITAGE NSW

STANDARD GAUGE TRACK

THIRLMERE

N297

Signal Locations

Home | Support

© 2020 G F Vincent