Railway Track and Signalling

UGLRL

NSW Country Regional Network

Section: West

Go to page 2 for index

Last revised
5 March 2023

Drgs: 1493, 1490

G F Vincent 2012

CRN WEST TRACK & SIGNAL INDEX

Page	Drawing	Section
1	Cover	*CRN West*
2		Index
3	*Sect. N4*	*Main West (Lithgow - Parkes)*
4	N1462	Sydney Trains Interface
5	N1461	Cox's River - Wallerawang
6	N1460	Wallerawang Junction- Rydal
7	N1459	Tarana - Raglan
8	N1458	Kelso - Bathurst
9	N1457	Georges Plains - Newbridge
10	N1456	Murrobo - Spring Hill
11	N1455	Huntley - Orange East Fork
12	N1454	Molong
13	N1453	Pinecliffe - Manildra
14	N1452	Bumberry - Parkes Sub Terminal
15	N1451	Parkes
16	N1450	Parkes Triangle/Parkes Loco
17	*Sect. N5*	*Charbon Branch*
18	N1471	Baal Bone Junction - Capertee
19	N1472	Airley Loop - Charbon Coal Loop
20	N1473	(Kandos)
21	N1474	Baal Bone Coal Loop

Page	Drawing	Section
22	*Sect. N6*	*Tottenham Branch*
27	N412	Bogan Gate *(ARTC DIN)* Bogan
24	N1475	Gate North - The Troffs
25	N1476	Kadungle - Tullamore
26	N1476	Yethera - Tottenham
27	*Sect. N7*	*Main West (Orange - Dubbo)*
28	N1482	Stuart Town -Wellington
29	N1483	Combo
30	N1484	Geurie - Wongbarton
31	*Sect. N8*	*Main West (Orange - Dubbo)*
32	N456	Troy Junction *(ARTC DIN)*
33	N1485	Talbragar - Balladoran Gilgandra
34	N1486	- Armatree
35	N1487	Gulgar - Combar
36	N1488	Coonamble South - Coonamble
37	*Sect. N9*	*Cobar Branch*
38	N453	Narromine *(ARTC DIN)*
39	N1491	Narromine West - Nevertire
40	N1492	Mullengudgery - Nyngan Wheat
41	N1493	Miandetta - Cobar
42	N1490	Cobar Mines
43	N1499	Warren South Branch

LINE	Western Main Line
SECTION	Parkes-Lithgow
PAGES	1450-1462

New South Wales
CRN

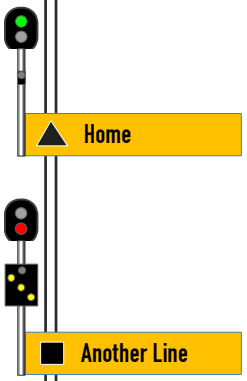

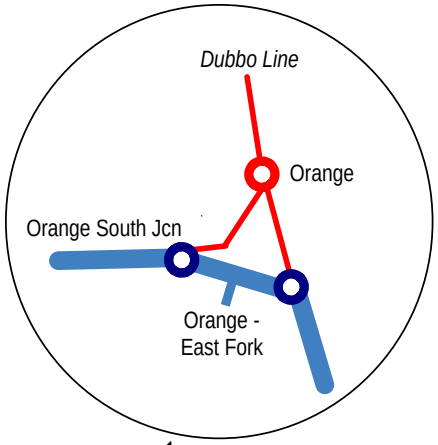

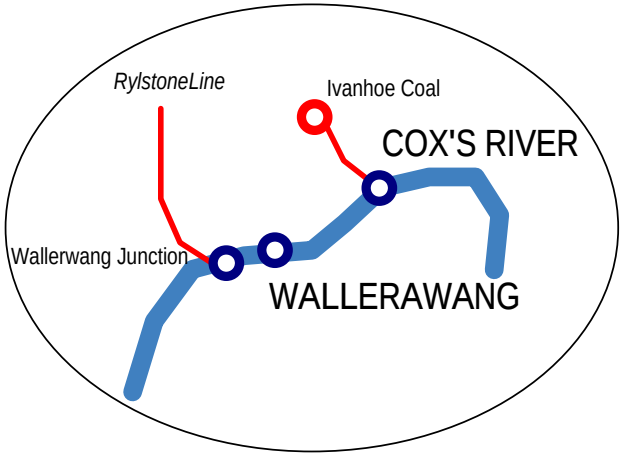

PARKES
Bumberry
Mandagery
Manildra
Pinecliffe
Molong
Borenore BP
Dubbo Line
ORANGE
Spring Hill
Millthorpe
Polona
BLAYNEY
Murrobo
Cowra Line [closed]
Newbridge
Wimbledon
Georges Plains
Raglan
Bathurst
Kelso
Tarana
Rydal
Rylstone Line
WALLERAWANG
LITHGOW
Sydney Line (Sydney Trains)

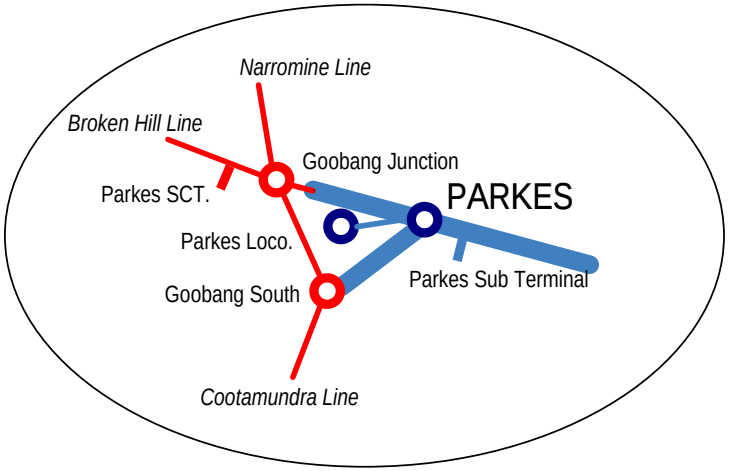

Click stations to select

Reverse (E>W) Format

Section N4

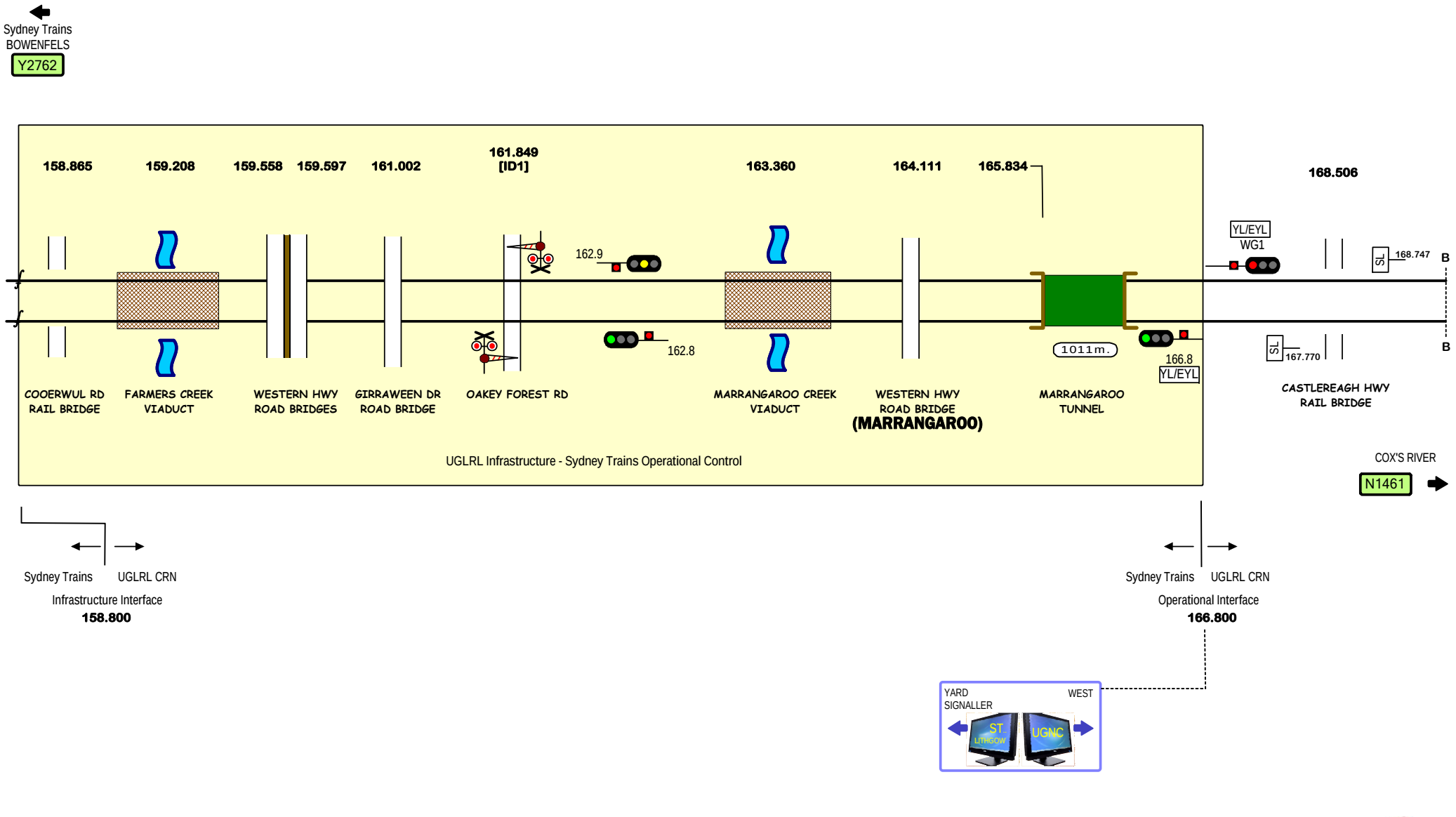

STANDARD GAUGE TRACK

SYDNEY TRAINS INTERFACE - (COX'S RIVER)

N1462

Signal Locations

Home | Support

© 2010 G F Vincent

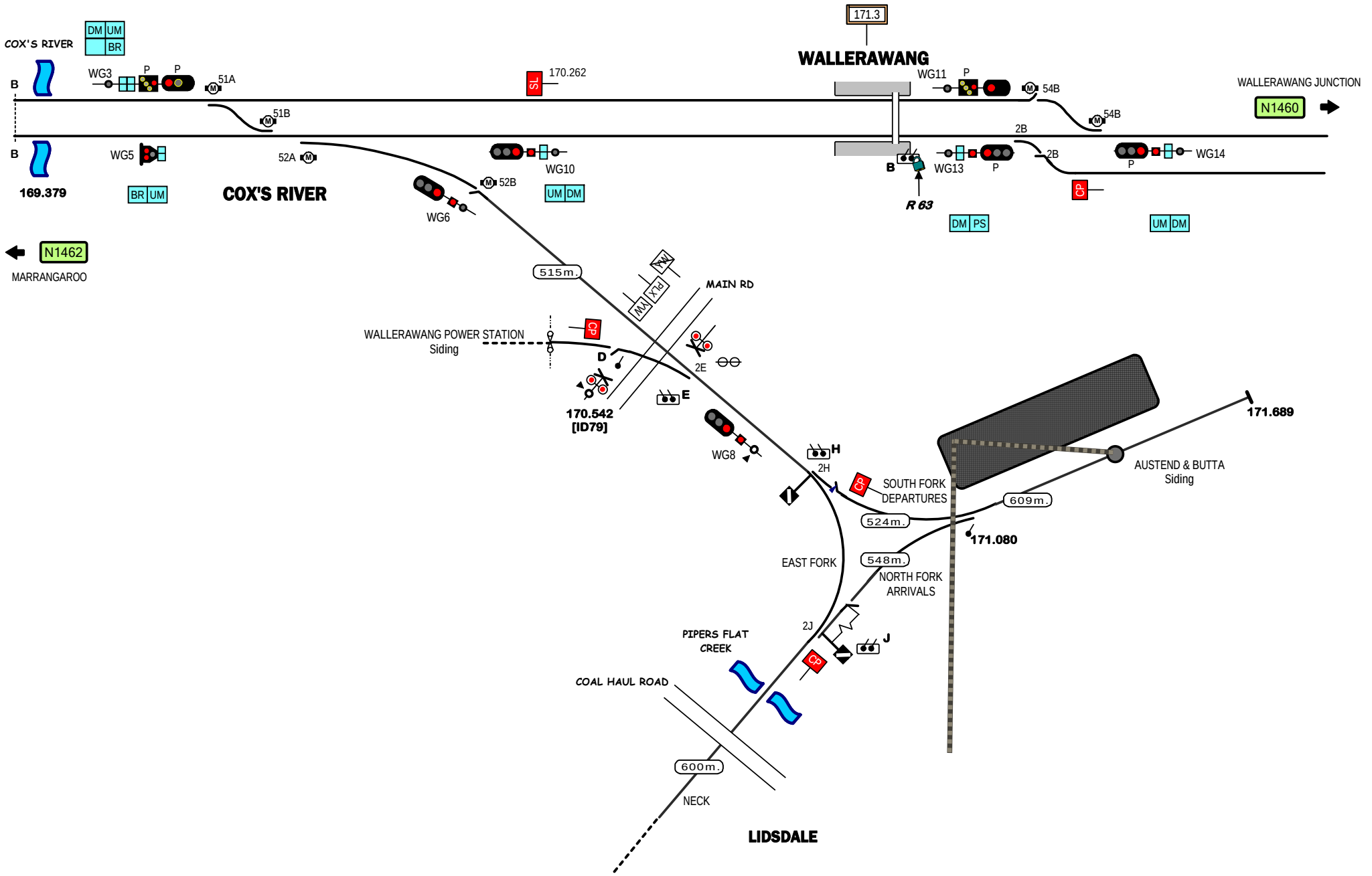

Signal Locations

Home | Support

© 2010 G F Vincent

STANDARD GAUGE TRACK

COX'S RIVER - WALLERAWANG

N1461

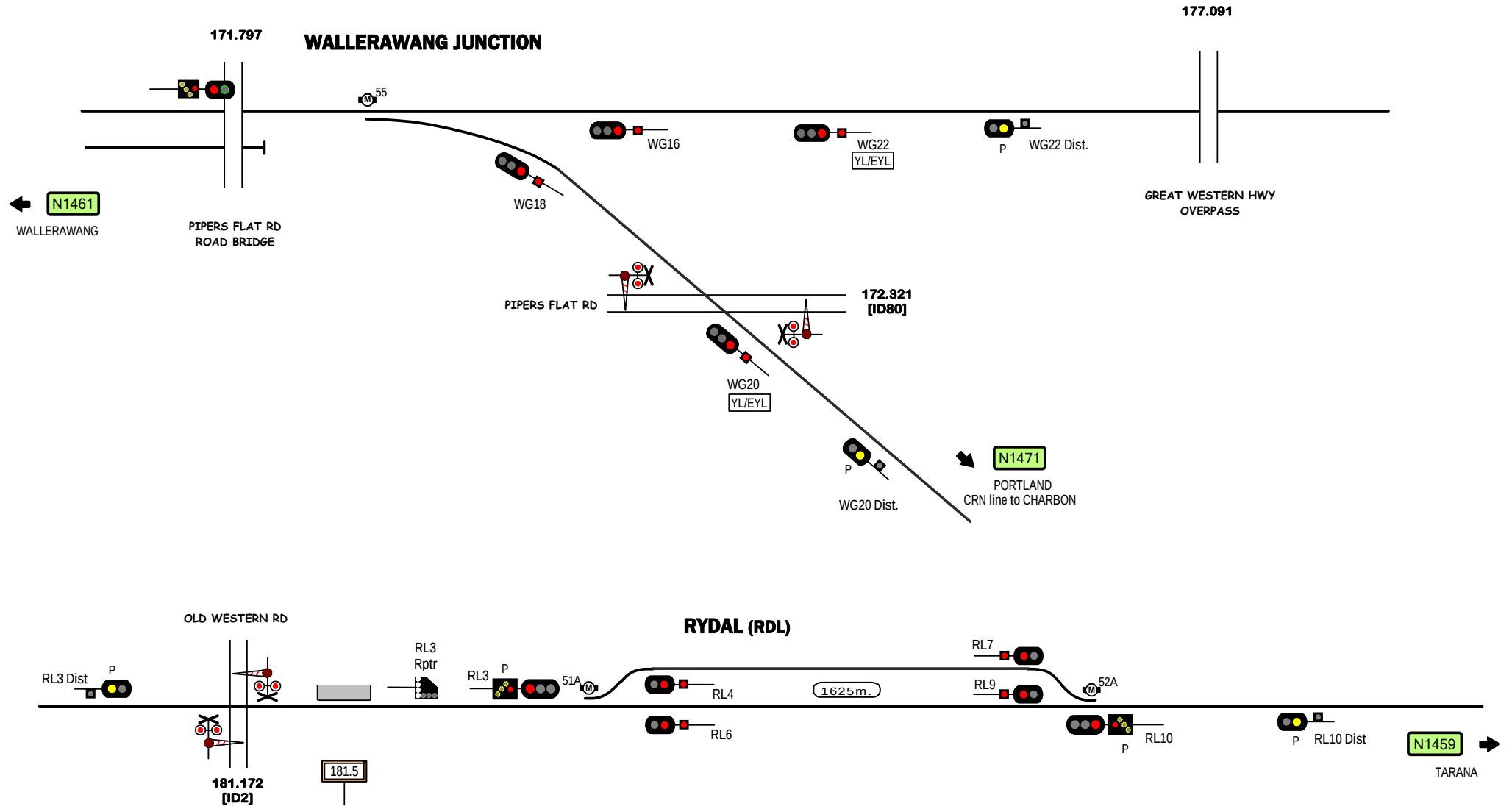

Signal Locations

Home | Support

© 2010 G F Vincent

STANDARD GAUGE TRACK

WALLERAWANG JUNCTION - RYDAL

N1460

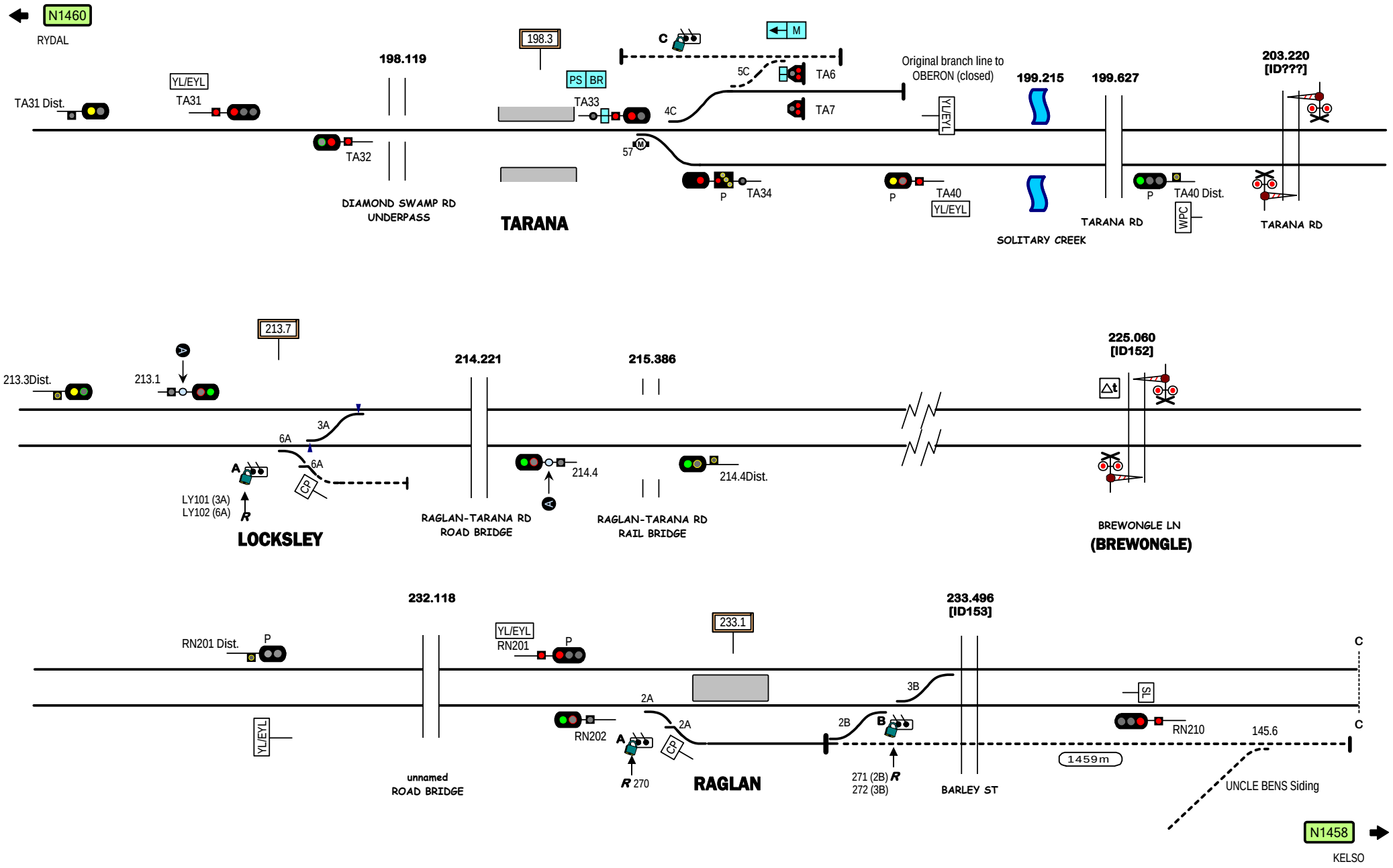

Signal Locations

Home | Support

© 2010 G F Vincent

STANDARD GAUGE TRACK

TARANA - RAGLAN

N1459

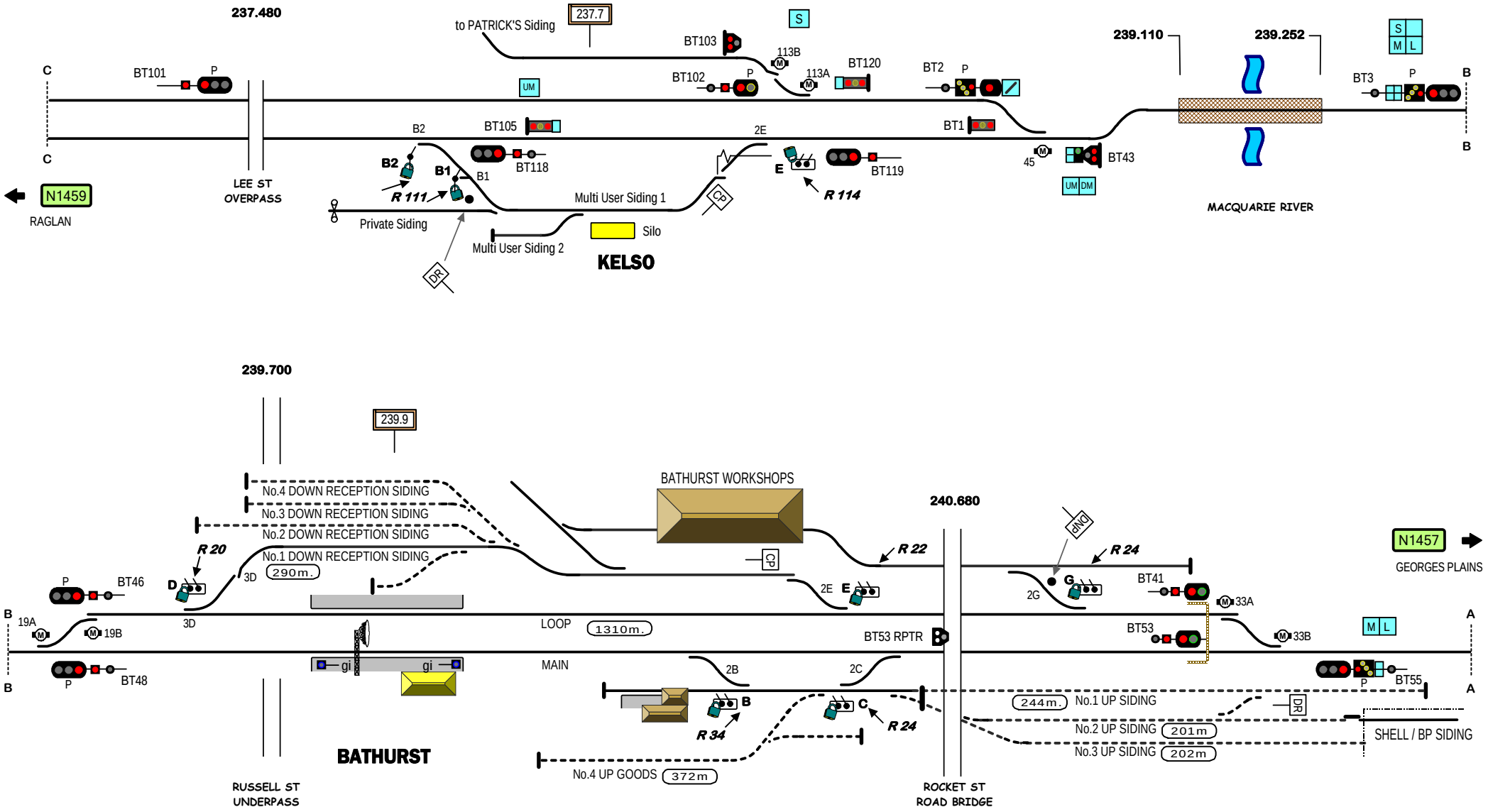

Signal Locations

Home | Support

© 2010 G F Vincent

STANDARD GAUGE TRACK

KELSO - BATHURST

N1458

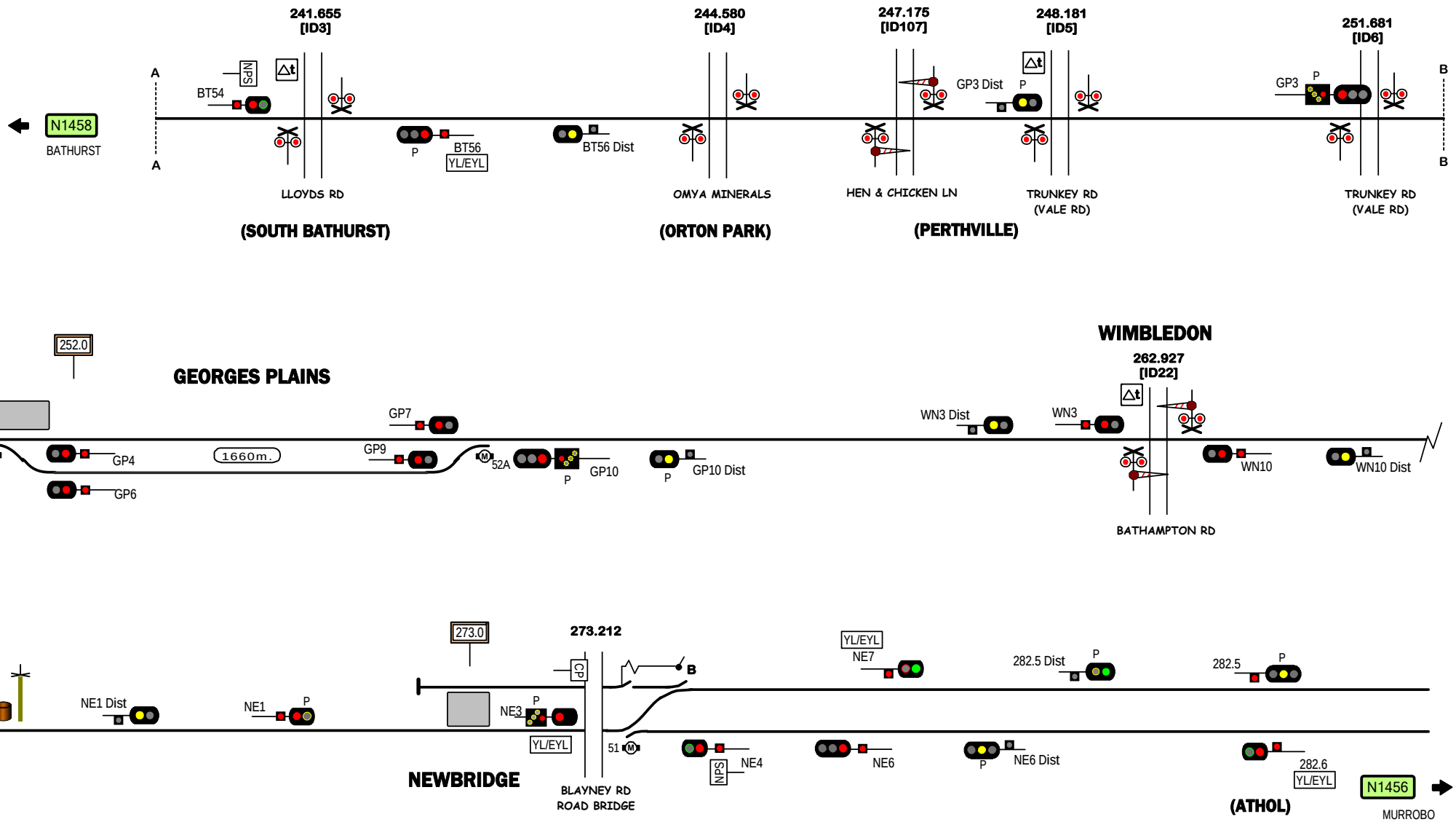

Signal Locations

Home | Support

© 2010 G F Vincent

STANDARD GAUGE TRACK

(BATHURST) - NEWBRIDGE

N1457

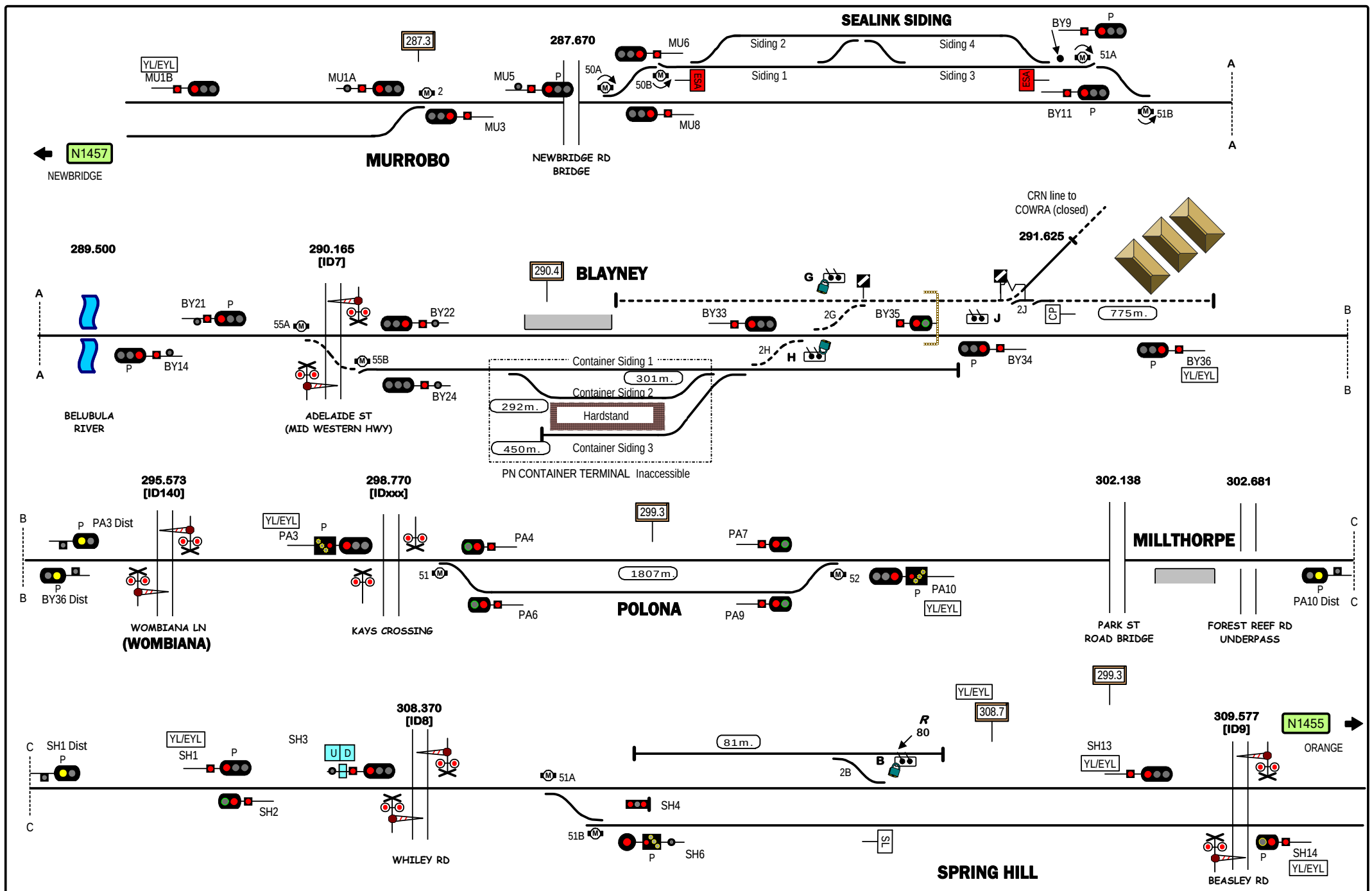

Signal Locations

Home | Support

© 2010 G F Vincent

STANDARD GAUGE TRACK

MURROBO- SPRING HILL

N1456

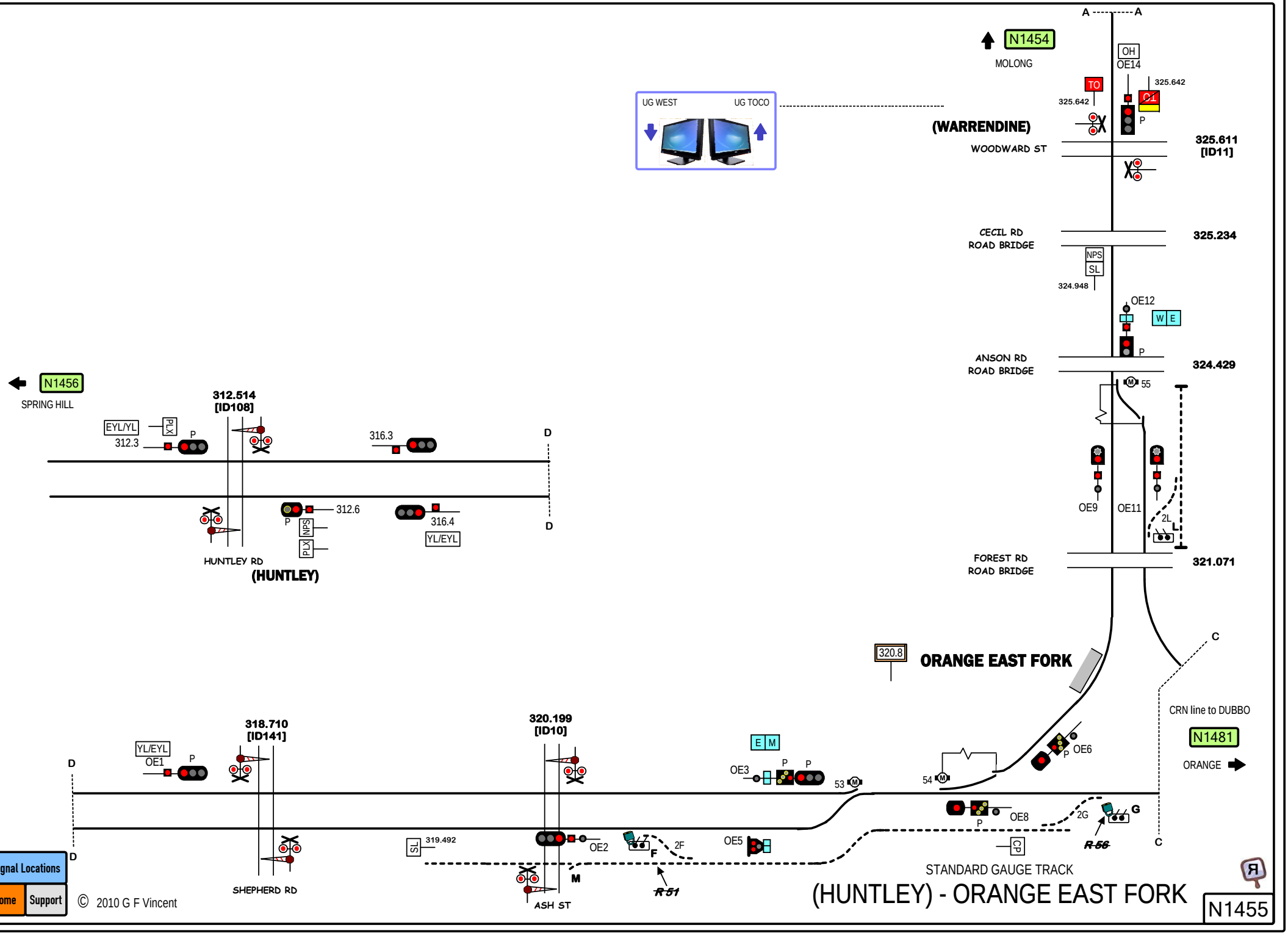

N1454
MOLONG
UG WEST
UG TOCO
(WARRENDINE)
WOODWARD ST
325.611
[ID11]
CECIL RD
ROAD BRIDGE
325.234
ANSON RD
ROAD BRIDGE
324.429
FOREST RD
ROAD BRIDGE
321.071
N1456
SPRING HILL
312.514
[ID108]
HUNTLEY RD
(HUNTLEY)
ORANGE EAST FORK
320.8
CRN line to DUBBO
N1481
ORANGE
318.710
[ID141]
320.199
[ID10]
SHEPHERD RD
ASH ST
STANDARD GAUGE TRACK
(HUNTLEY) - ORANGE EAST FORK
N1455
Signal Locations
Home
Support
© 2010 G F Vincent

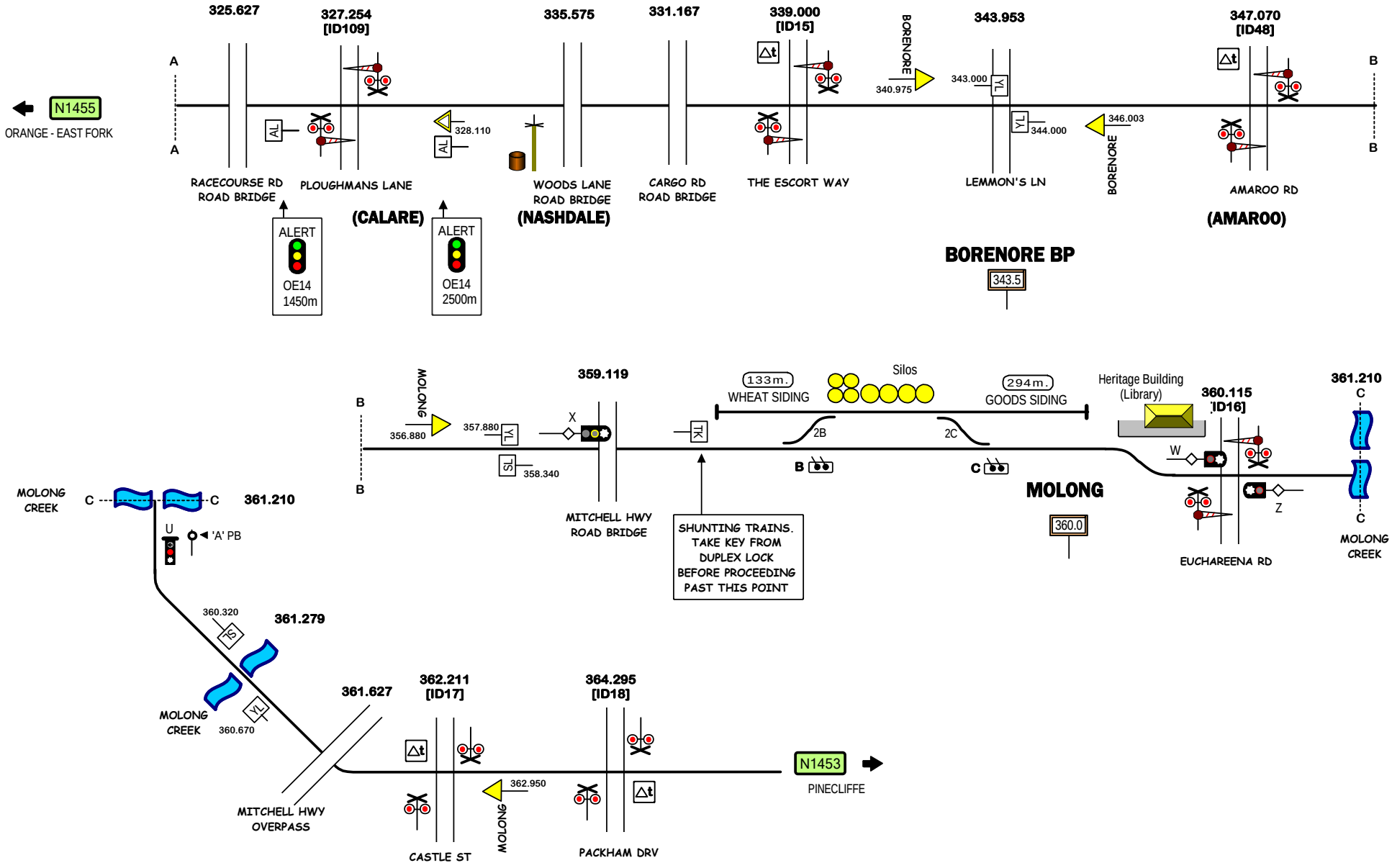

STANDARD GAUGE TRACK

ORANGE YL - MOLONG

N1454

Signal Locations

Home | Support

© 2010 G F Vincent

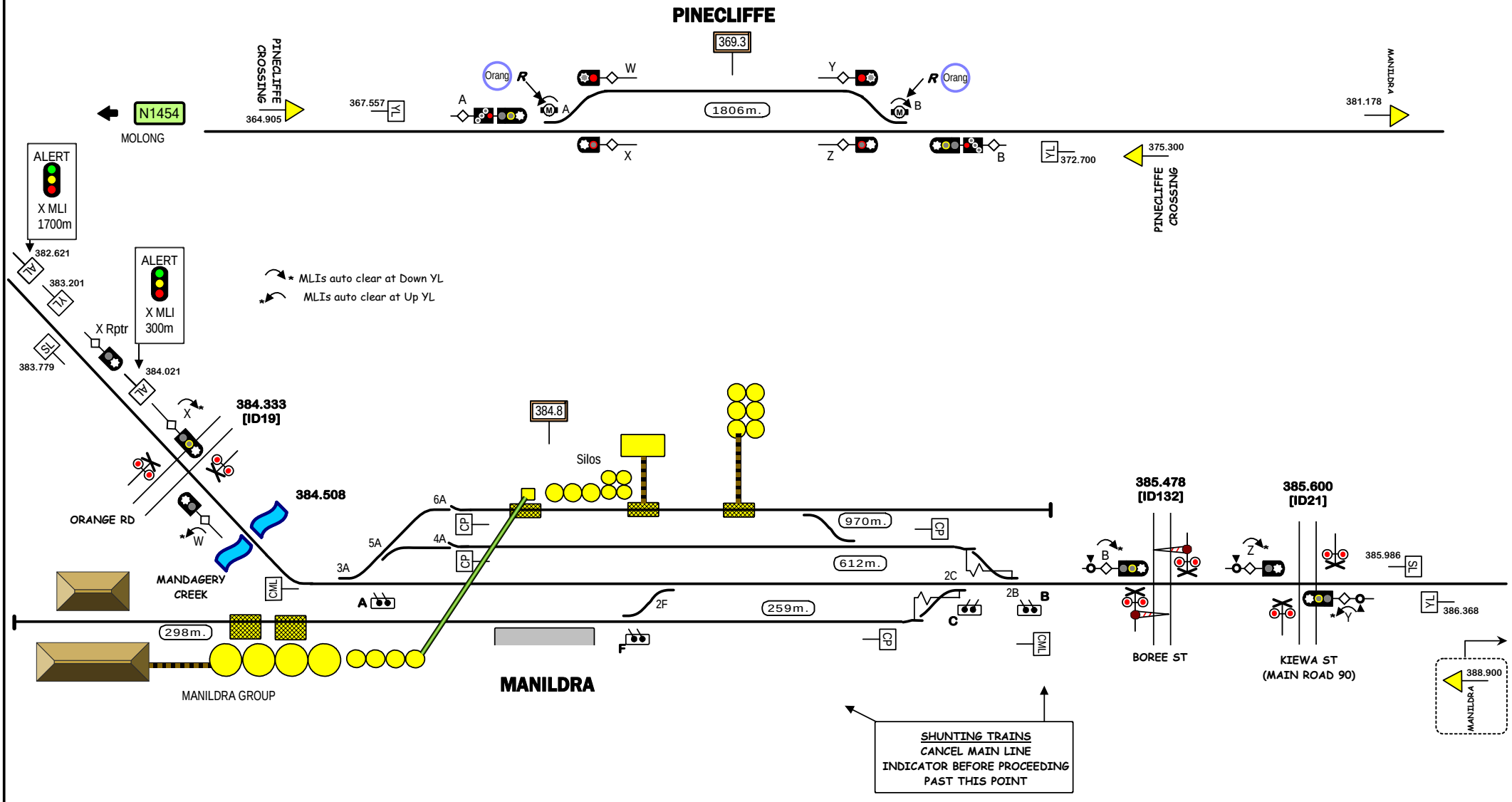

STANDARD GAUGE TRACK

PINECLIFFE - MANILDRA

N1453

Signal Locations

Home | Support

© 2010 G F Vincent

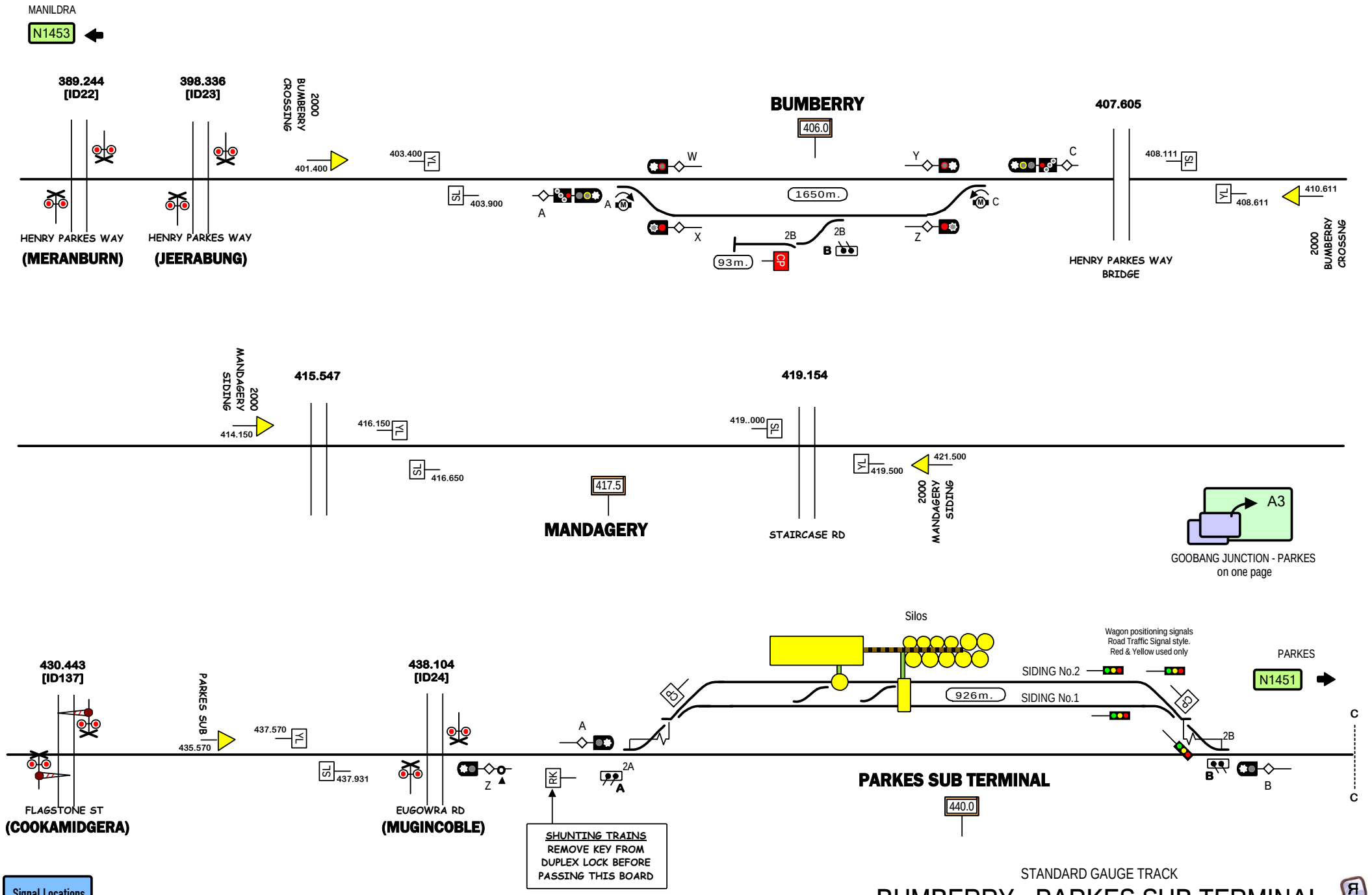

STANDARD GAUGE TRACK

BUMBERRY - PARKES SUB TERMINAL

N1452

Signal Locations

Home | Support

© 2010 G F Vincent

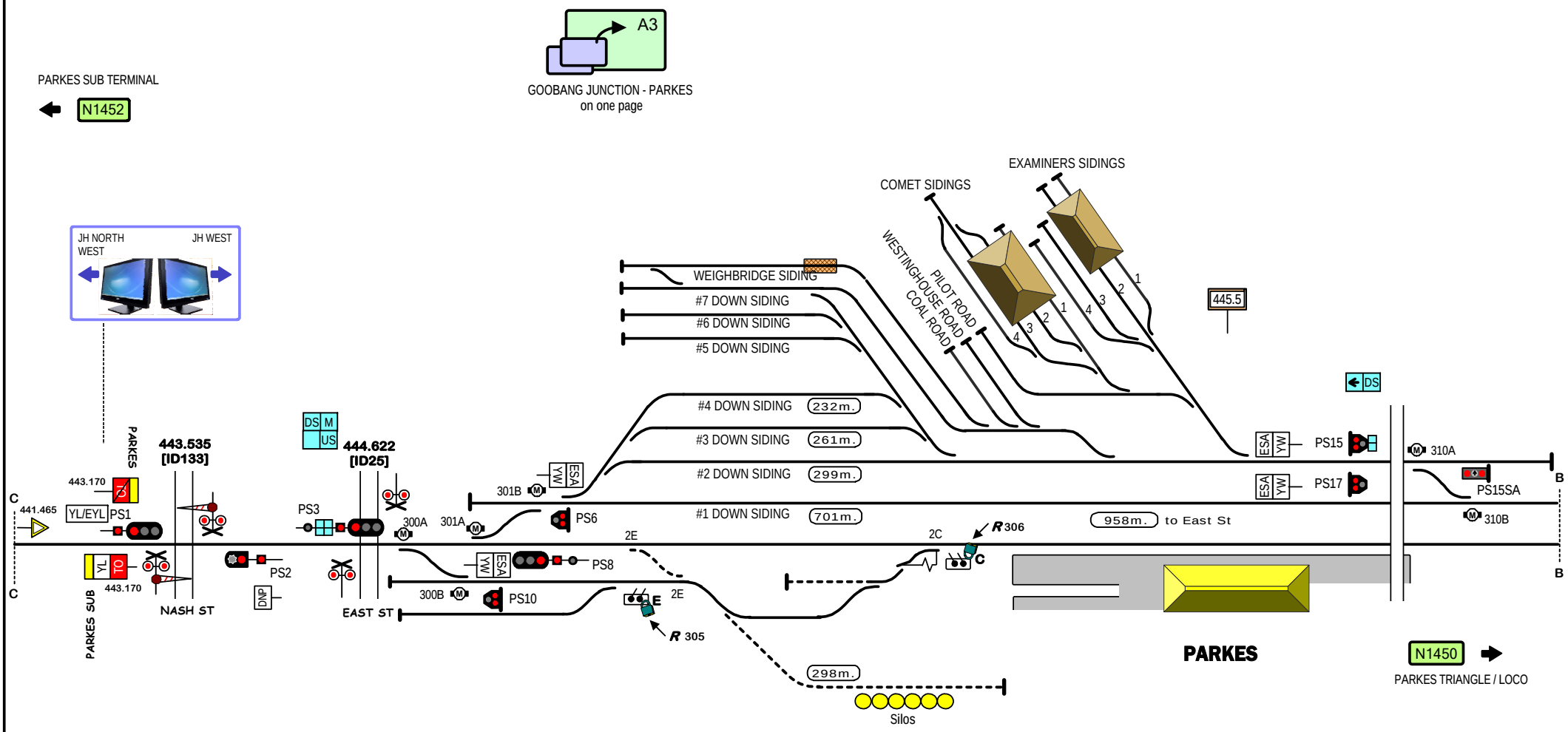

© 2010 G F Vincent

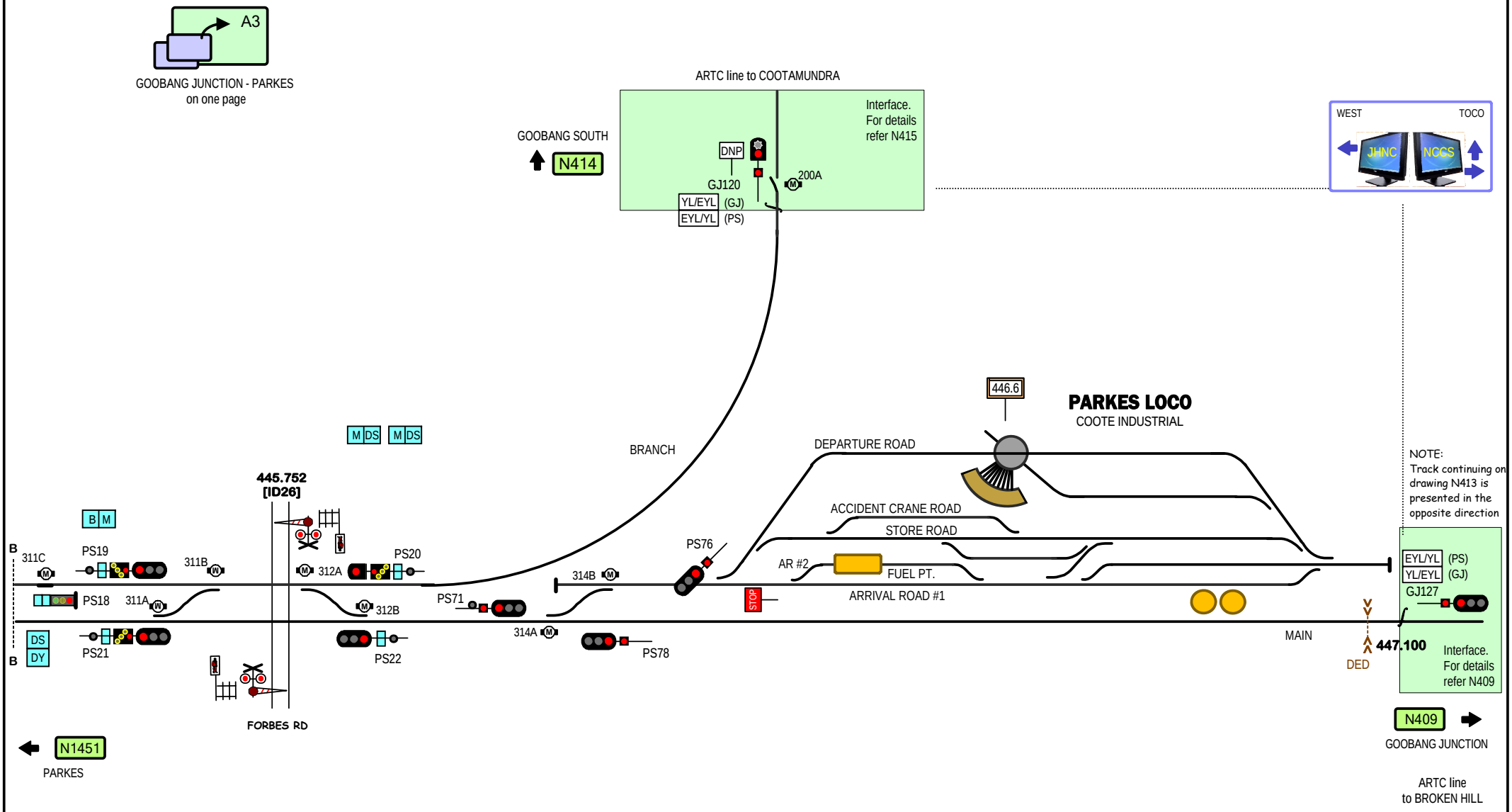

Signal Locations

Home | Support

© 2010 G F Vincent

STANDARD GAUGE TRACK

PARKES TRIANGLE / PARKES LOCO

N1450

LINE	Rylstone Branch
SECTION	Wallerawang Junction - Rylstone
PAGES	1471-1474

New South Wales
CRN

Home

Another Line

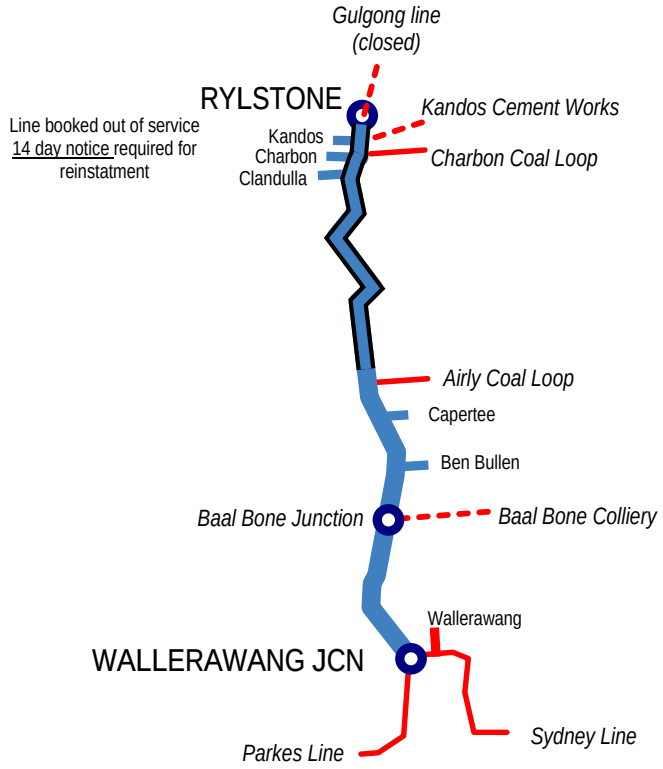

Click stations to select

Section N5

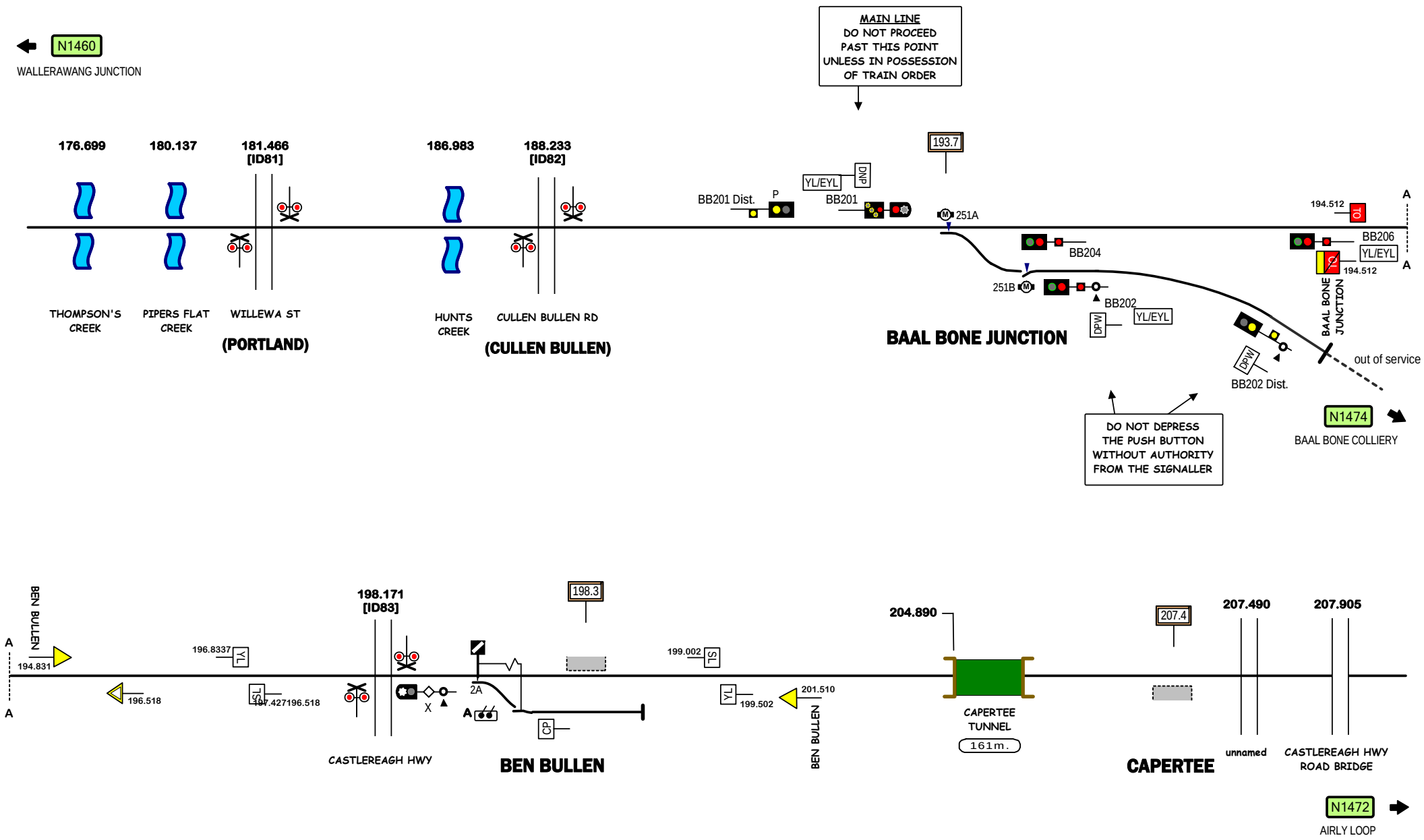

STANDARD GAUGE TRACK

(WALLERAWANG JUNCTION) - CAPERTEE

N1471

Signal Locations

Home | Support

© 2010 G F Vincent

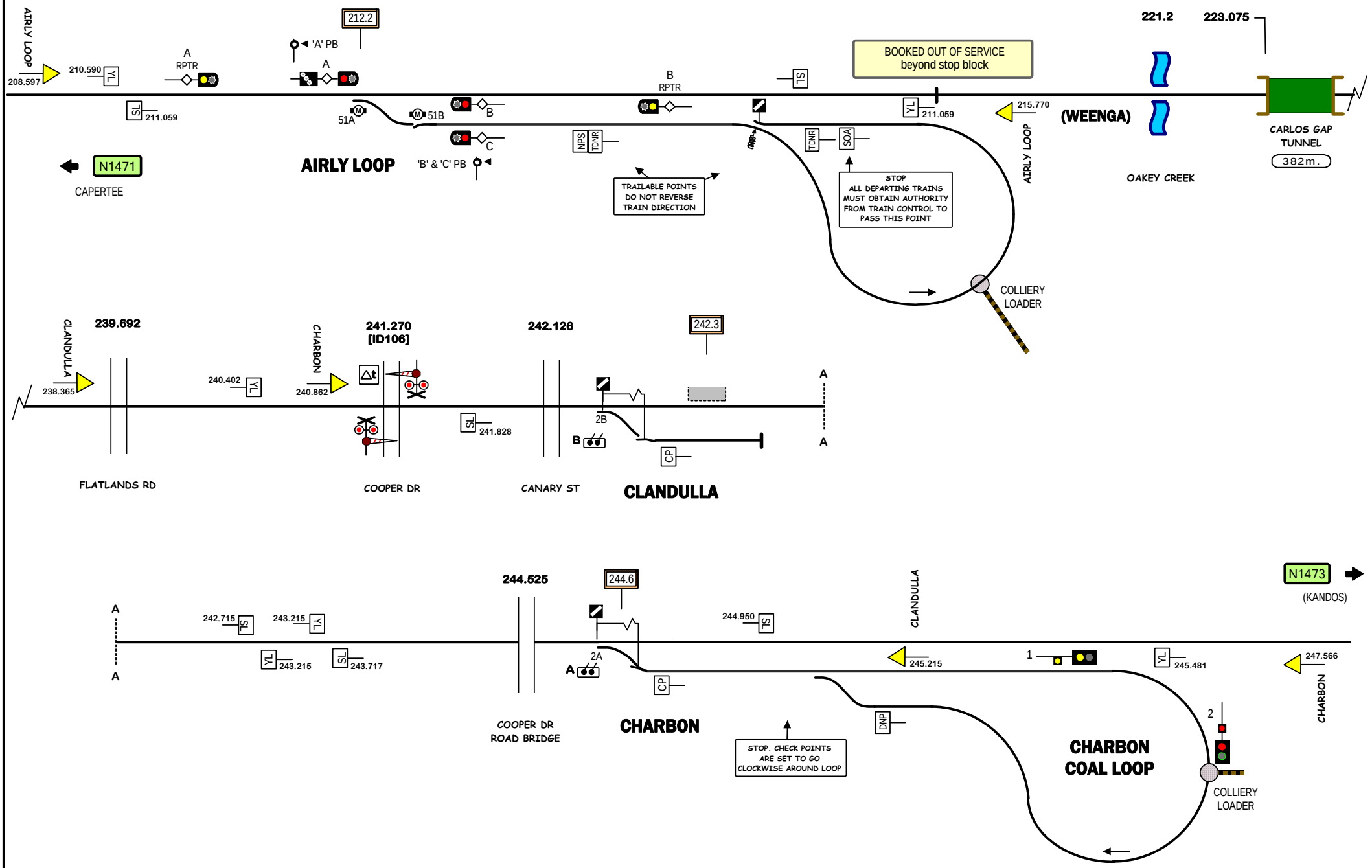

STANDARD GAUGE TRACK

AIRLY JUNCTION - CHARBON COAL LOOP

N1472

Signal Locations

Home | Support

© 2010 G F Vincent

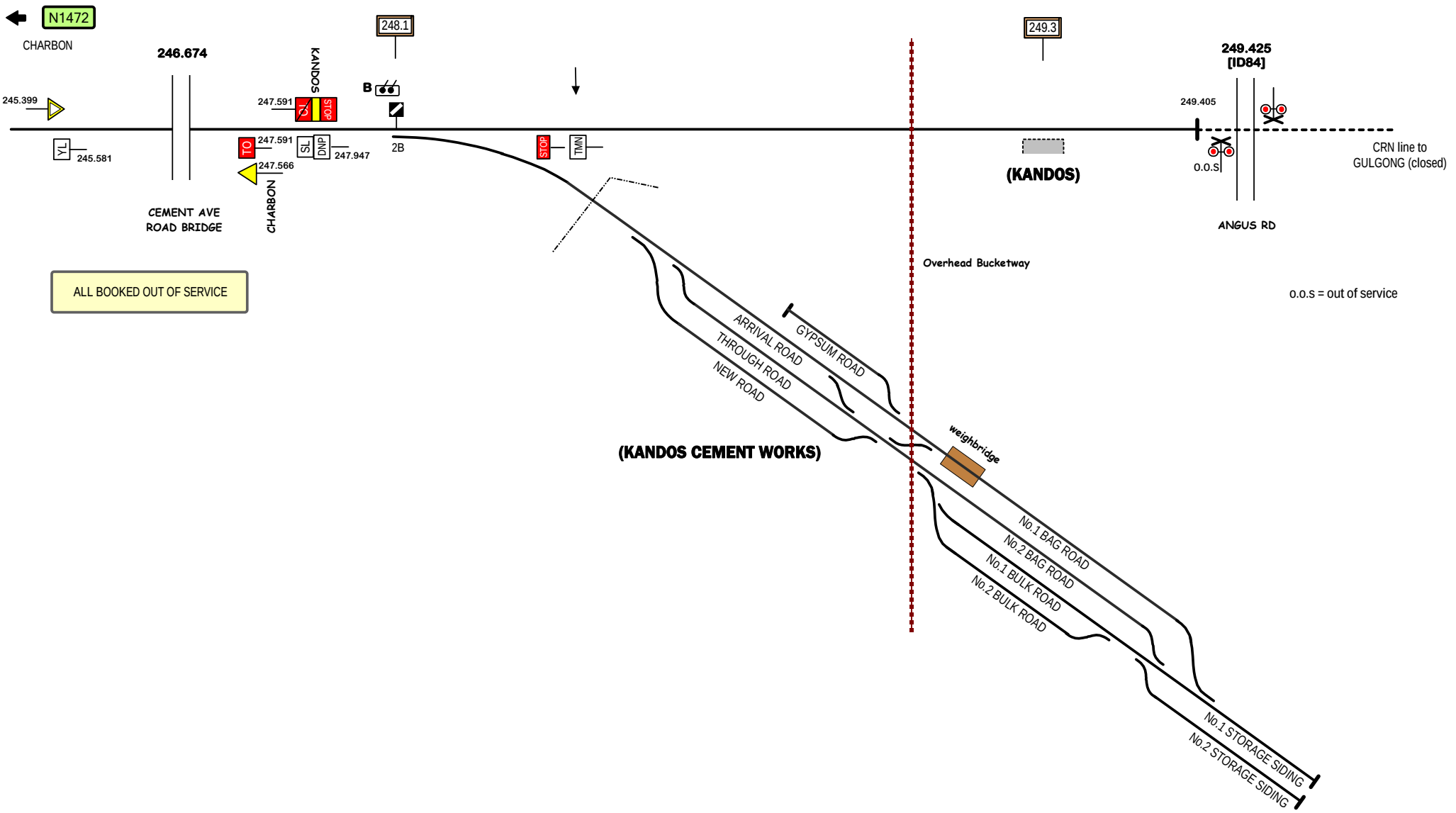

STANDARD GAUGE TRACK

CHARBON - KANDOS

N1473

Signal Locations

Home | Support

© 2010 G F Vincent

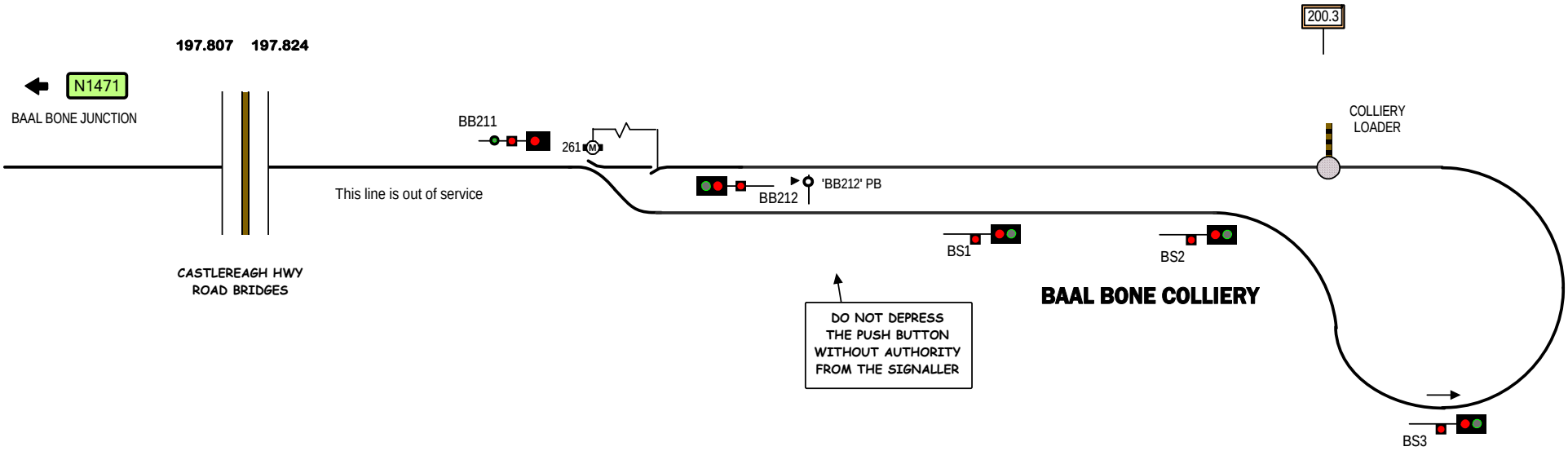

STANDARD GAUGE TRACK

BAAL BONE COLLIERY BRANCH

N1474

Signal Locations
Home
Support

© 2010 G F Vincent

LINE	Tottenham Branch
SECTION	Bogan Gate North - Tottenham
PAGES	1475 - 1477

New South Wales
CRN

Home

Another Line

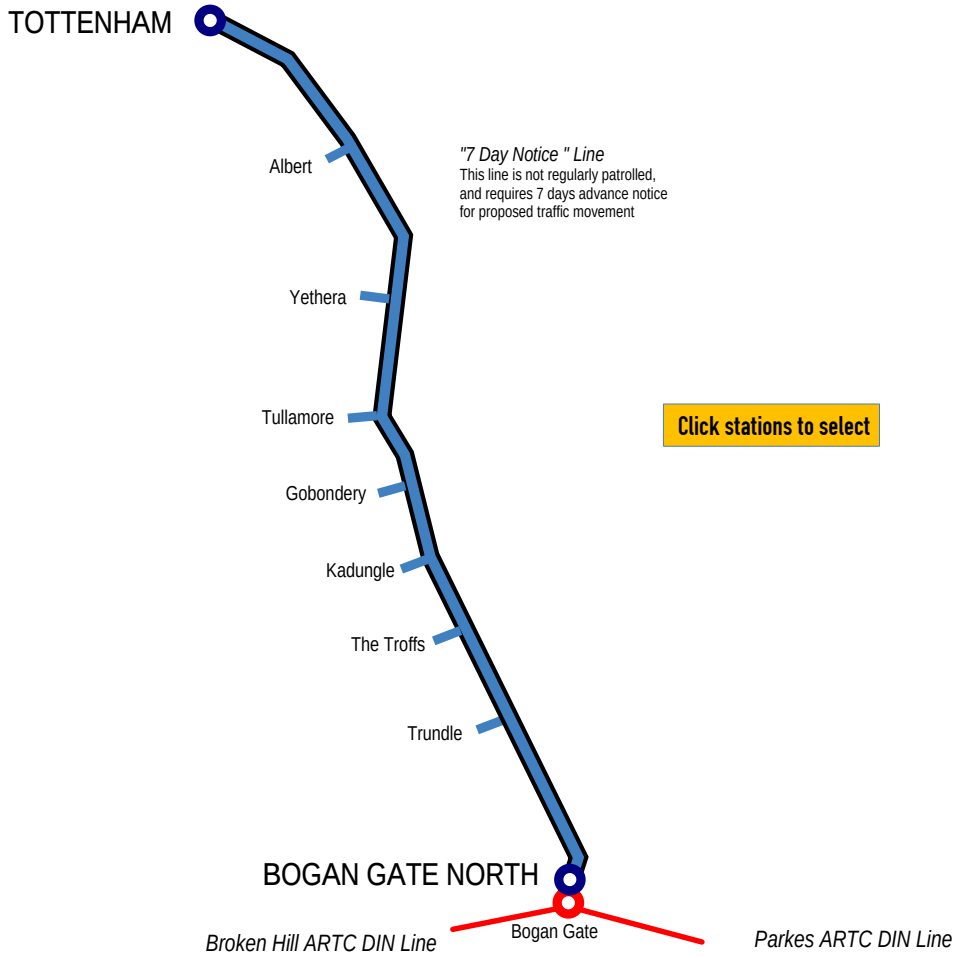

"7 Day Notice " Line
This line is not regularly patrolled, and requires 7 days advance notice for proposed traffic movement

Click stations to select

Section N6

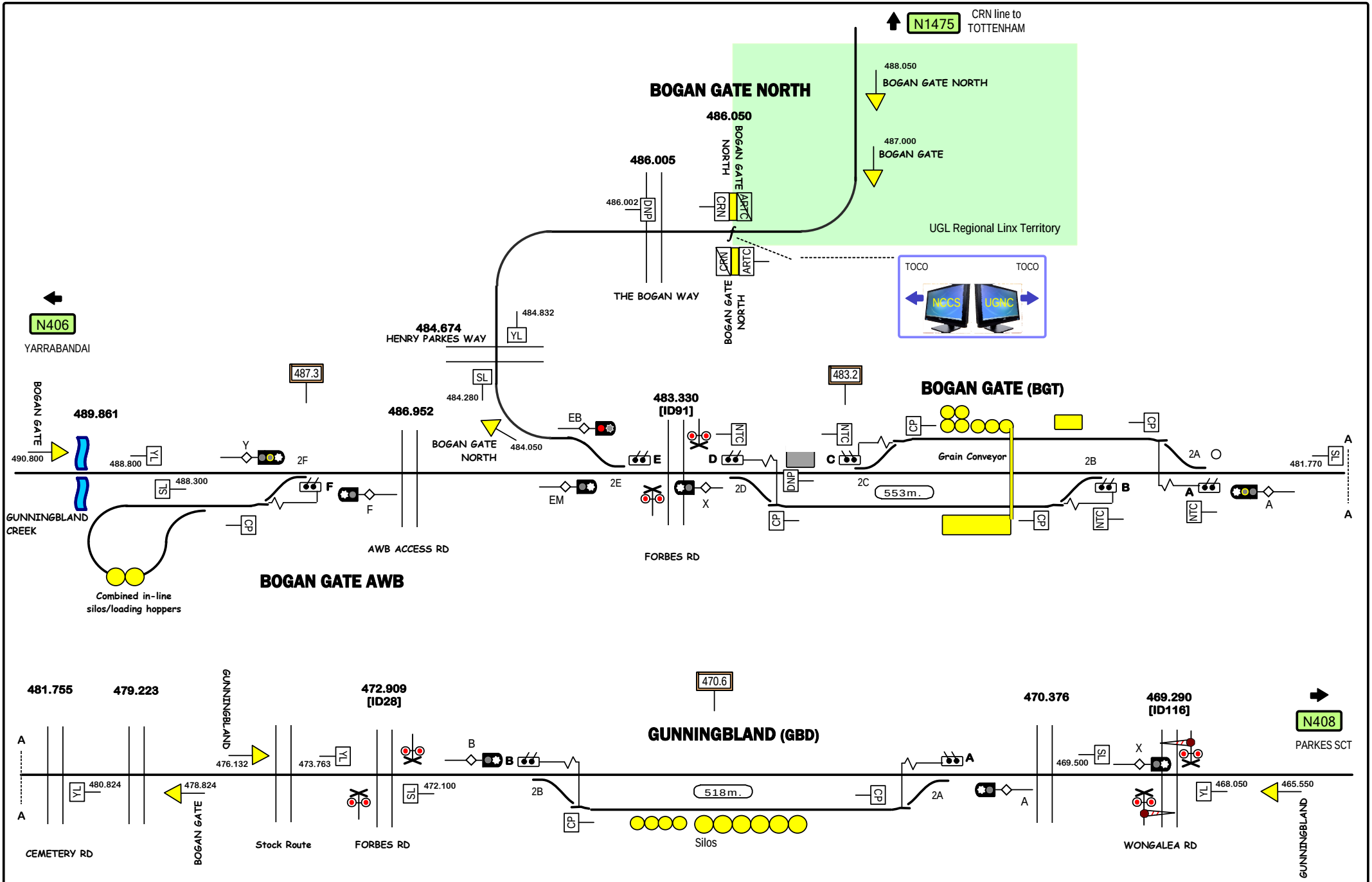

STANDARD GAUGE TRACK

BOGAN GATE AWB - GUNNINGBLAND

N407

Signal Locations

Home | Support

© 2007 G F Vincent

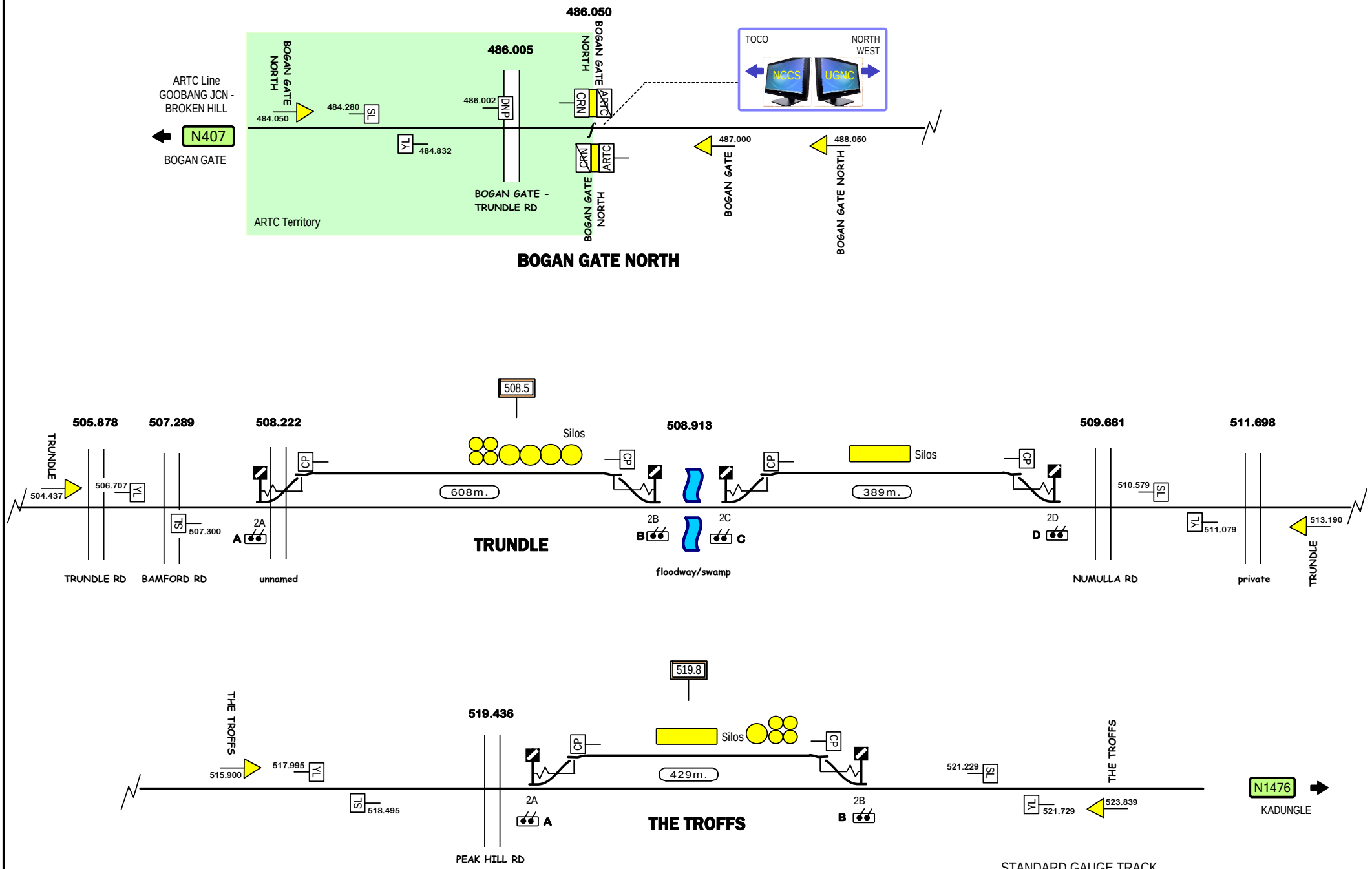

STANDARD GAUGE TRACK

BOGAN GATE NORTH - THE TROFFS

Signal Locations

Home | Support

© 2010 G F Vincent

N1475

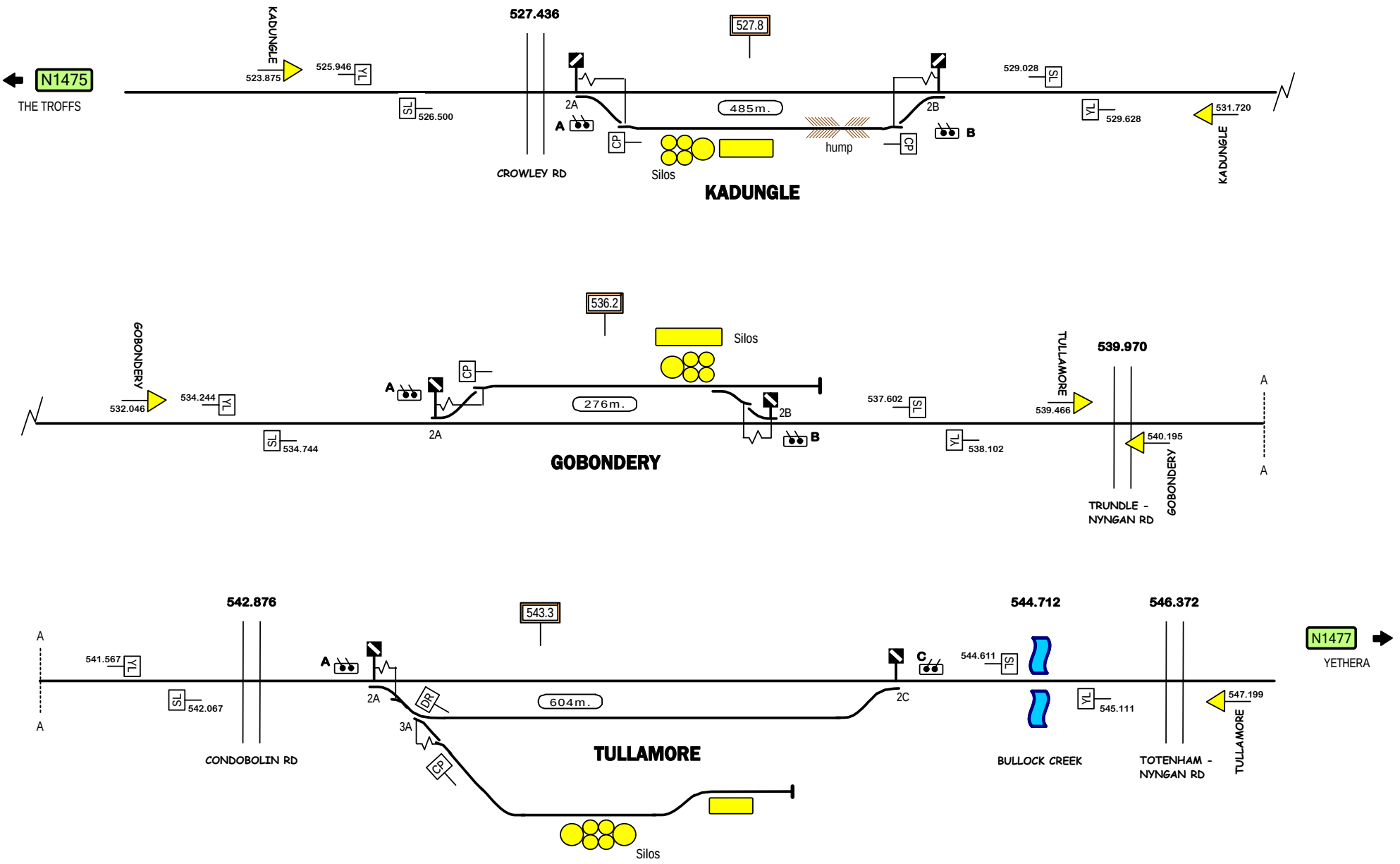

STANDARD GAUGE TRACK

KADUNGLE - TULLAMORE

Signal Locations

Home | Support

© 2010 G F Vincent

N1476

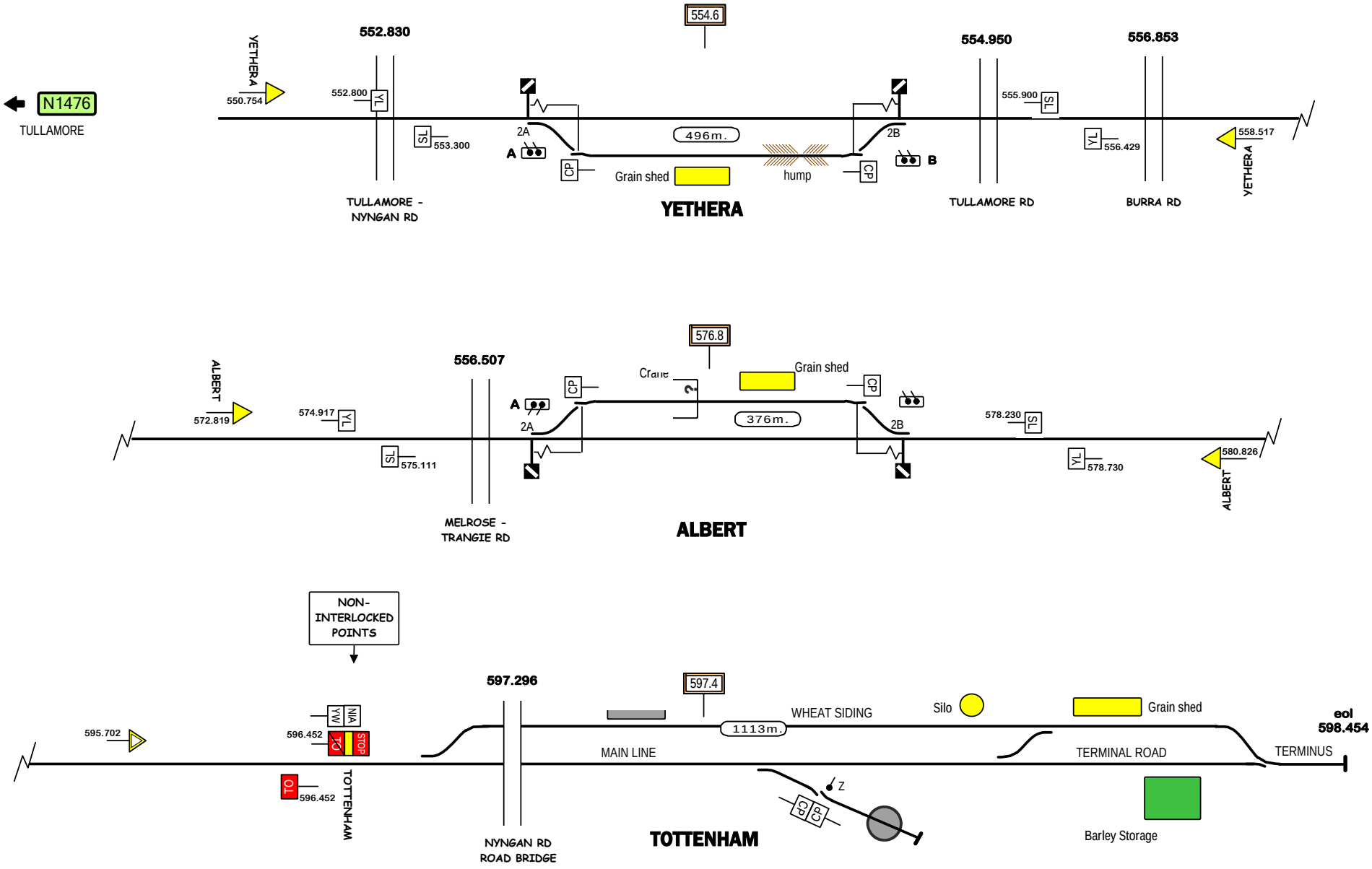

STANDARD GAUGE TRACK

YETHERA - TOTTENHAM

Signal Locations

Home | Support

© 2010 G F Vincent

N1477

LINE	Western Main Line
SECTION	Orange - Dubbo
PAGES	1481 - 1484

New South Wales
CRN

Home

Another Line

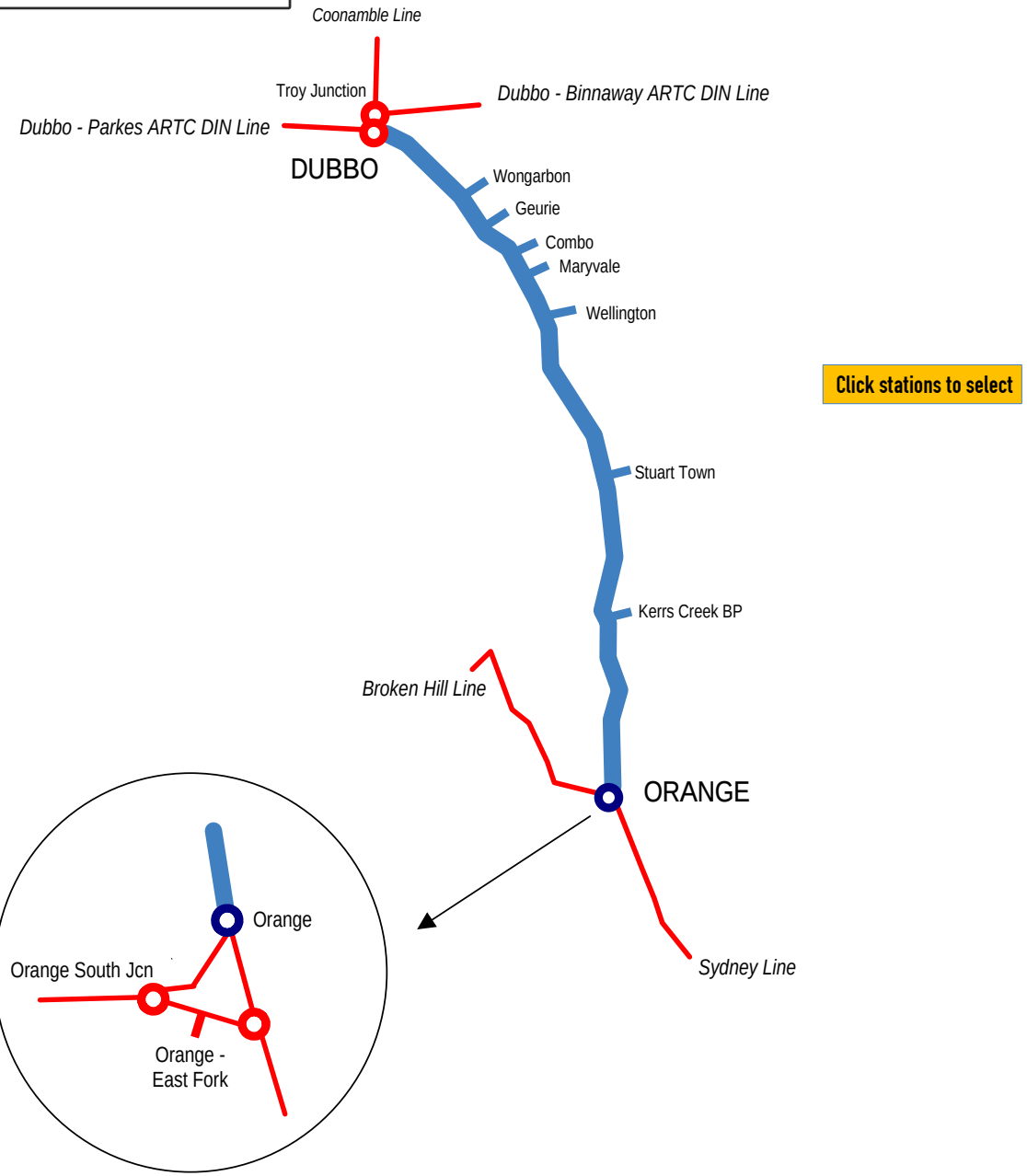

Click stations to select

Section N7

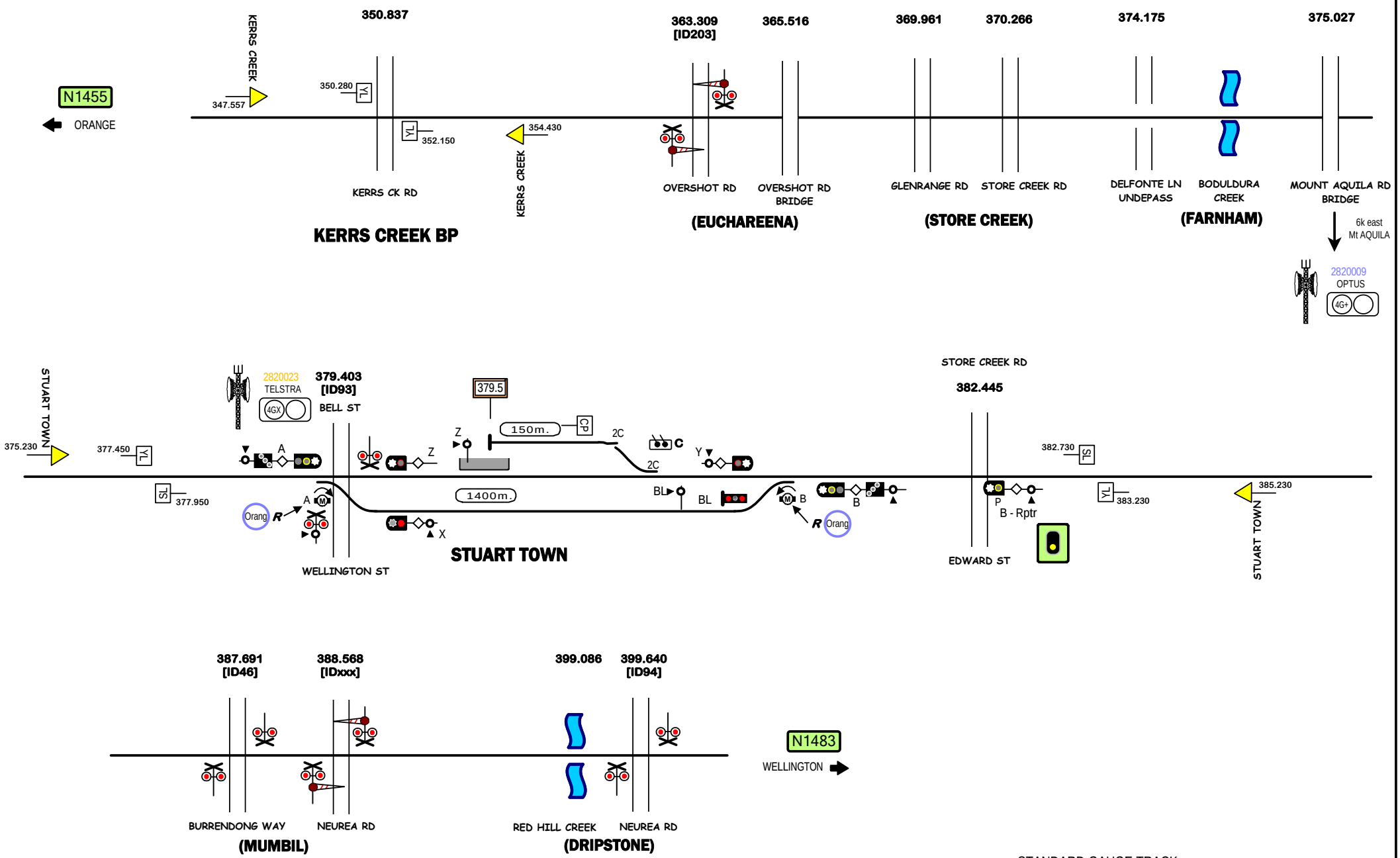

STANDARD GAUGE TRACK

STUART TOWN

Signal Locations

Home | Support

© 2010 G F Vincent

N1482

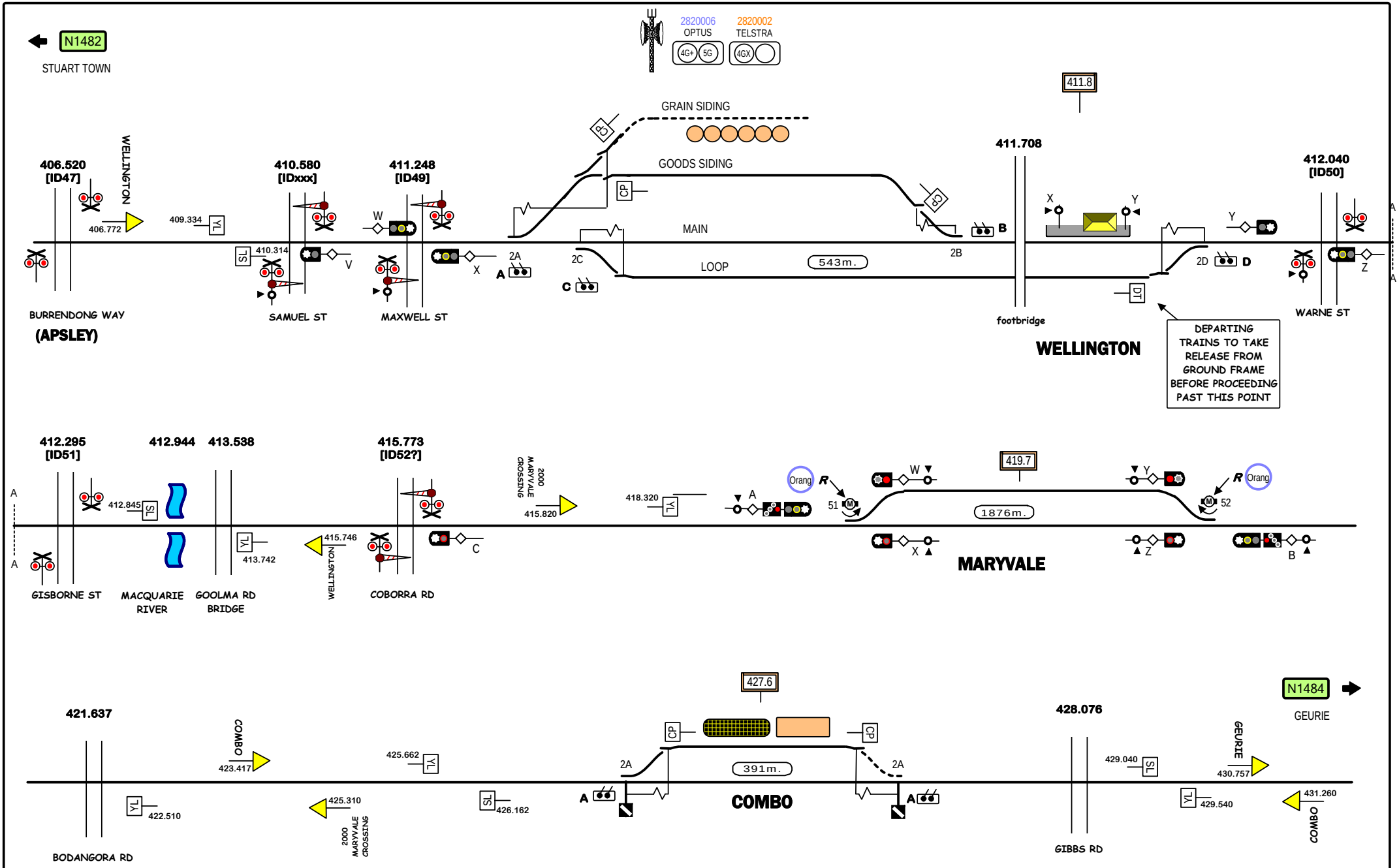

STANDARD GAUGE TRACK

WELLINGTON -COMBO

FOR A PERIOD OF 60 mins BEFORE, AND 60 mins AFTER THE SCHEDULED ARRIVAL OF XPT IN EACH DIRECTION MLIs 'X' & 'Y' ARE SET TO RED FOR THE APPROPRIATE DIRECTION OF THE MOVEMENT TO ALLOW FOR STANDING TIME AT THE WELLINGTON PLATFORM WITHOUT TRIPPING THE PROTECTION OF RLXs 49 or 50 RESPECTIVELY.
PUSH BUTTONS ARE PROVIDED NEAR THE STATION BUILDING TO START THE APPROPRIATE CROSSING PROTECTION

Signal Locations
Home
Support

© 2010 G F Vincent

N1483

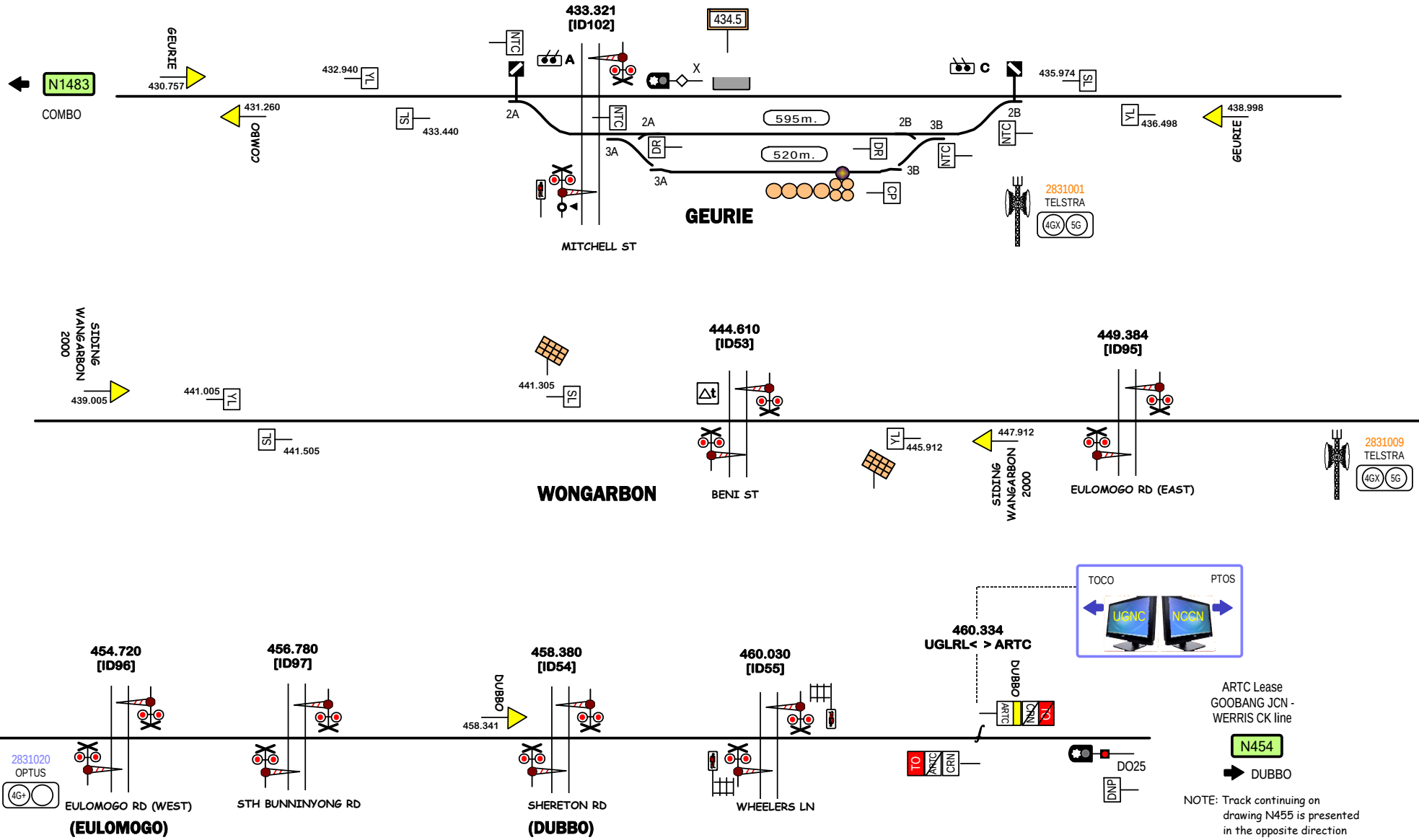

STANDARD GAUGE TRACK

GEURIE - (DUBBO)

Signal Locations

Home | Support

© 2021 G F Vincent

N1484

LINE	Coonamble Branch
SECTION	Troy Junction - Coonamble
PAGES	1485-1488

New South Wales
CRN

Home

Another Line

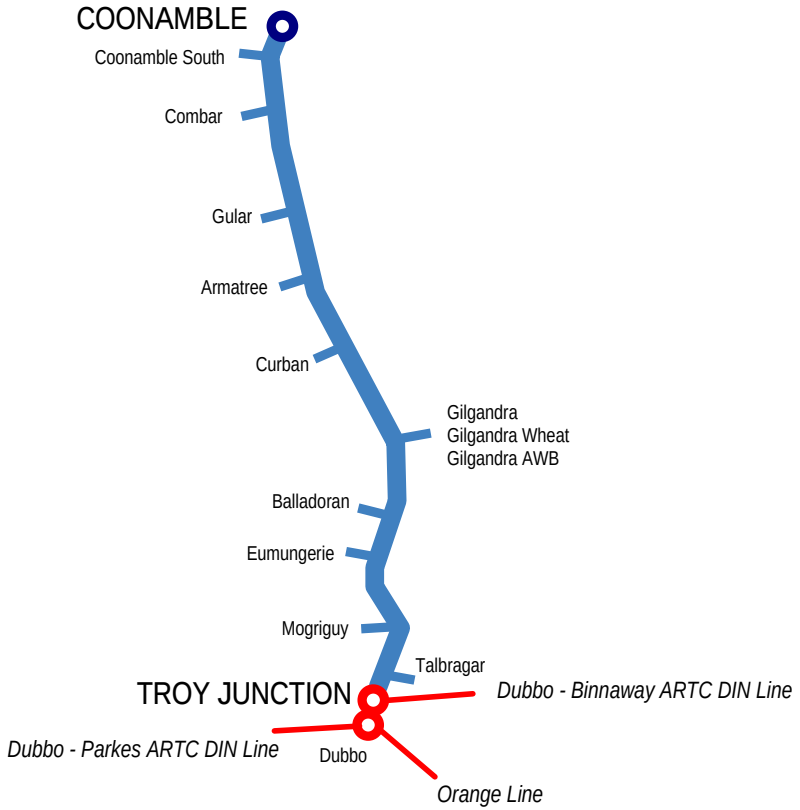

Click stations to select

Section N8

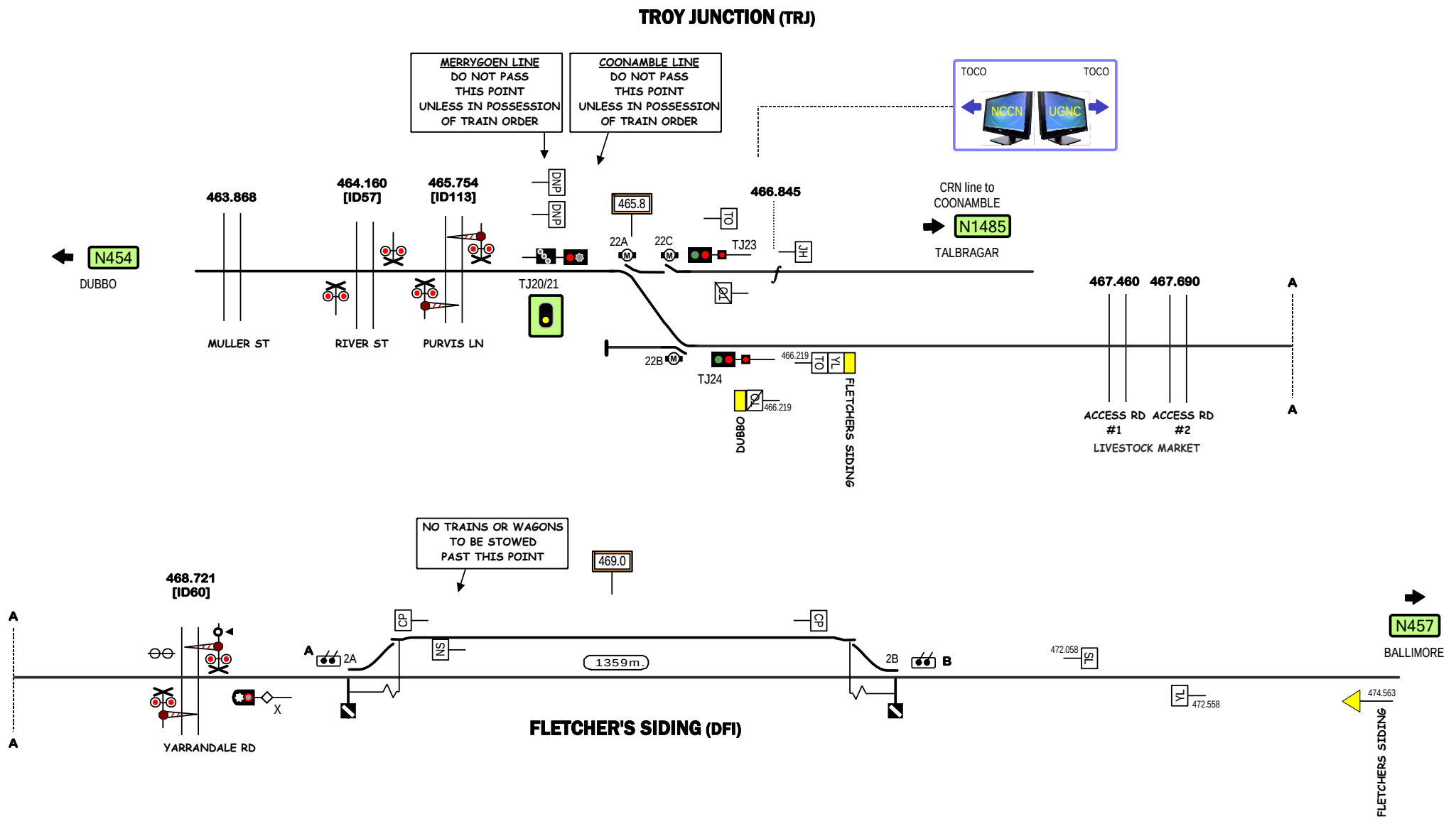

STANDARD GAUGE TRACK

TROY JUNCTION - FLETCHER'S SIDING

N456

Signal Locations

Home | Support

© 2007 G F Vincent

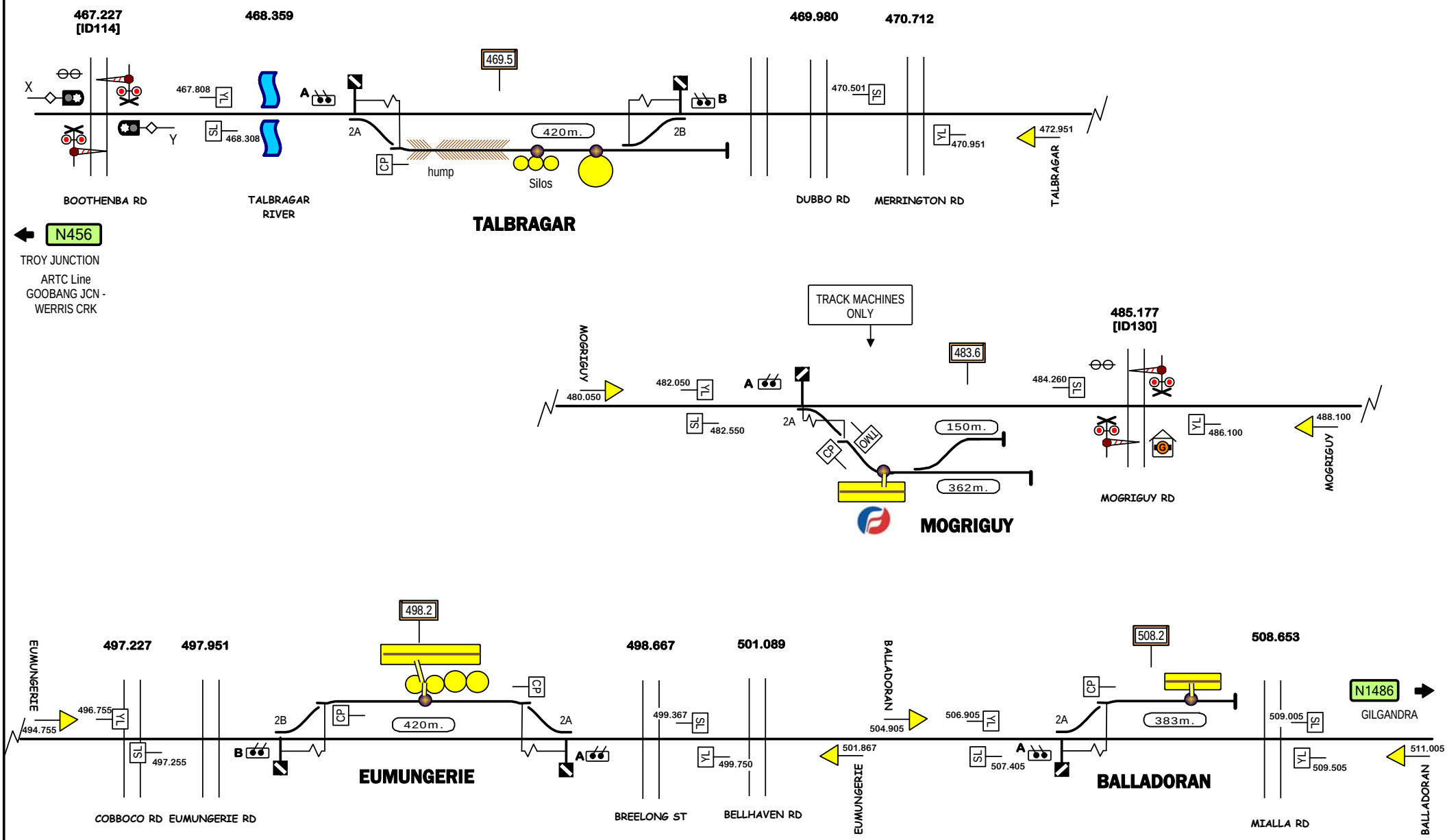

STANDARD GAUGE TRACK

TALBRAGAR - BALLADORAN

Signal Locations

Home | Support

© 2010 G F Vincent

N1485

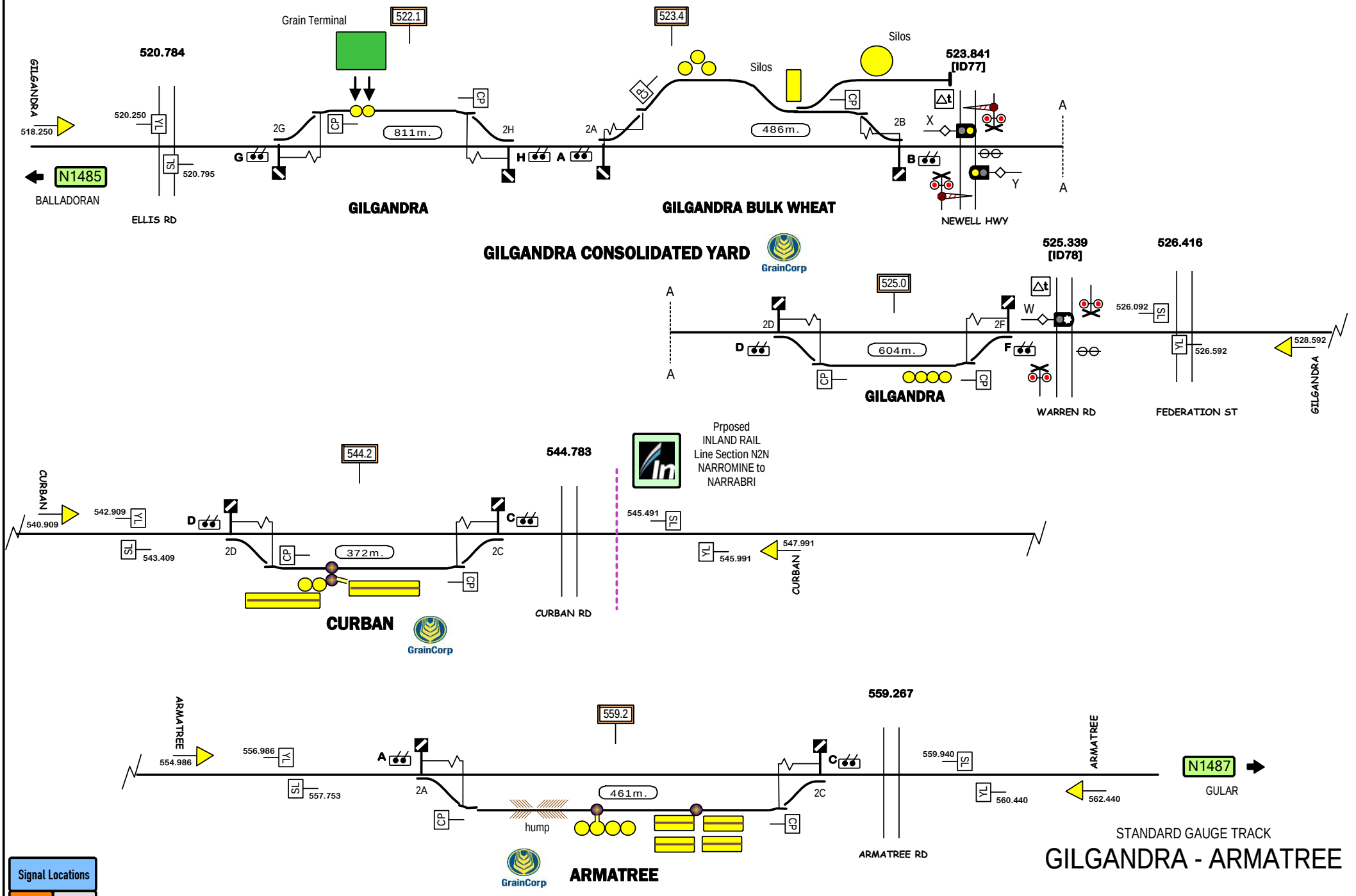
GILGANDRA
520.784
Grain Terminal
522.1
523.4
Silos
Silos
523.841
[ID77]
518.250
520.250
YL
520.795
TS
CP
2G
811m.
2H
2A
CB
486m.
2B
X
A
G
H
A
B
Y
A
N1485
BALLADORAN
ELLIS RD
GILGANDRA
GILGANDRA BULK WHEAT
NEWELL HWY
GILGANDRA CONSOLIDATED YARD
GrainCorp
525.339
[ID78]
526.416
525.0
A
2D
2F
W
526.092
SL
D
604m.
F
528.592
YL
526.592
A
GILGANDRA
WARREN RD
FEDERATION ST
GILGANDRA
544.2
544.783
Prposed
INLAND RAIL
Line Section N2N
NARROMINE to
NARRABRI
CURBAN
542.909
YL
545.491
SL
540.909
D
C
SL
543.409
2D
372m.
2C
YL
545.991
547.991
CURBAN
CURBAN RD
CURBAN
GrainCorp
559.267
559.2
ARMATREE
556.986
YL
554.986
A
C
559.940
SL
ARMATREE
N1487
SL
557.753
2A
461m.
2C
YL
560.440
562.440
GULAR
hump
ARMATREE RD
GrainCorp
ARMATREE
STANDARD GAUGE TRACK
GILGANDRA - ARMATREE
Signal Locations
Home
Support
© 2010 G F Vincent
N1486

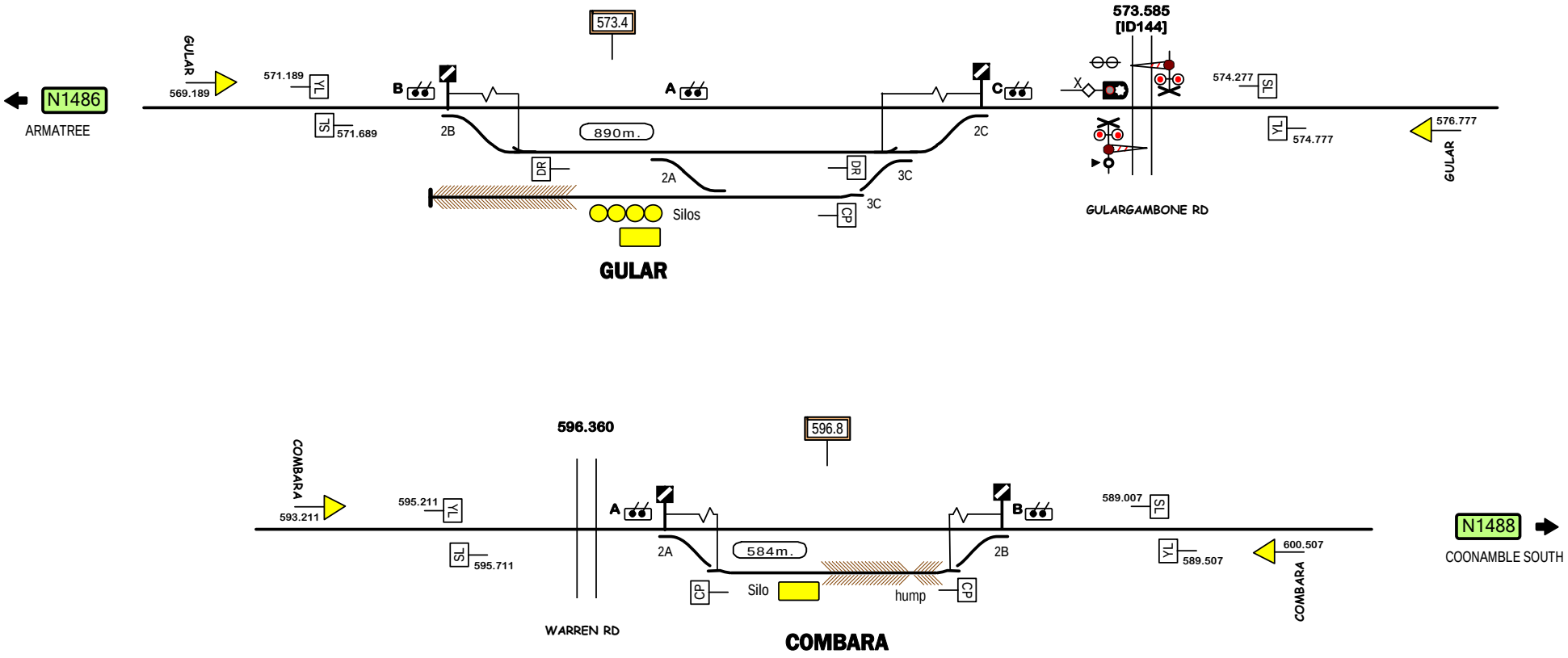

STANDARD GAUGE TRACK

GULAR - COMBARA

Signal Locations

Home | Support

© 2016 G F Vincent

N1487

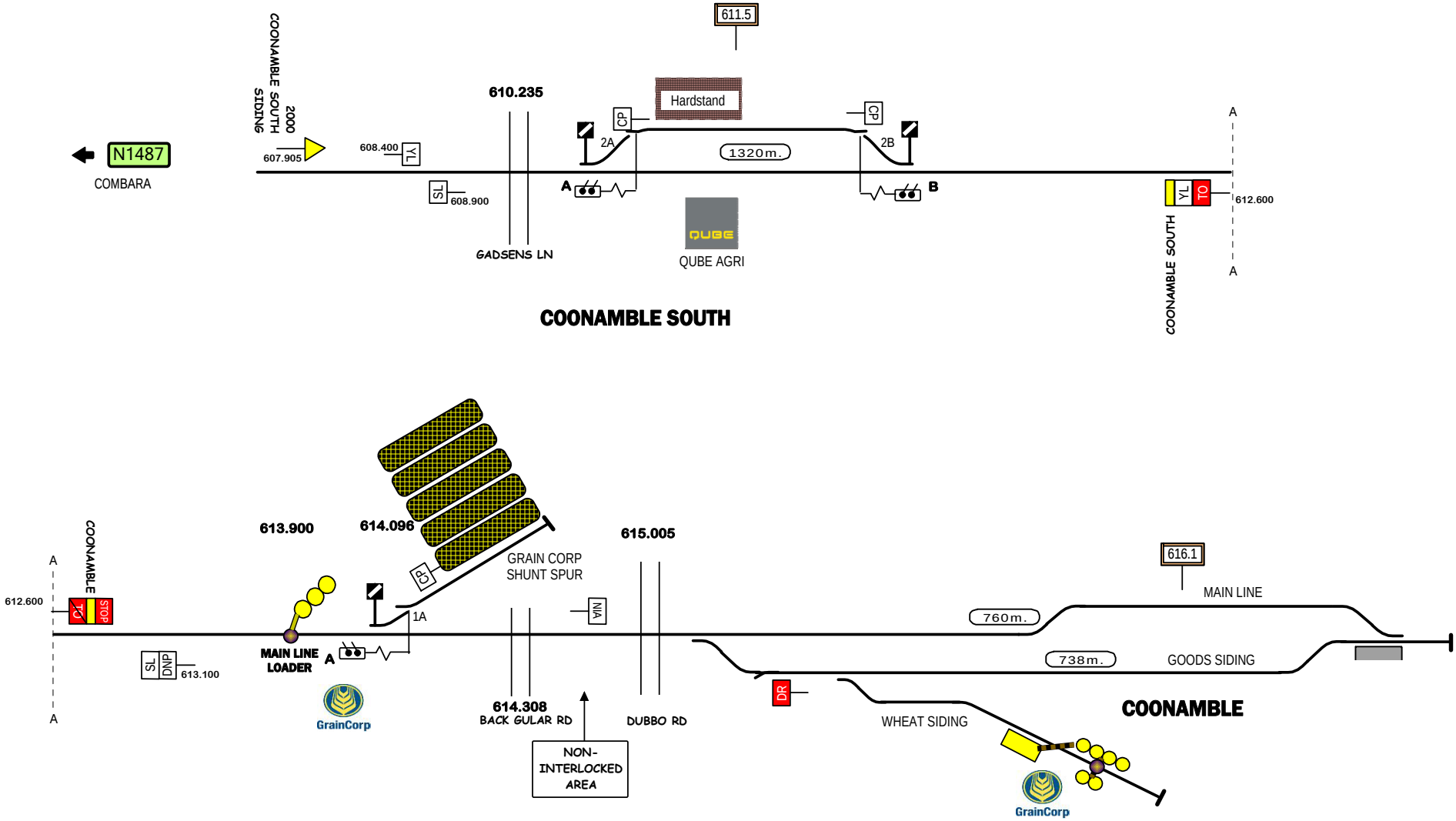

STANDARD GAUGE TRACK

COONAMBLE SOUTH - COONAMBLE

N1488

Signal Locations

Home | Support

© 2016 G F Vincent

LINE	Cobar Branch
SECTION	Narromine West - Cobar/Warren South
PAGES	1491-1494, 1499

New South Wales
CRN

Home

Another Line

Click stations to select

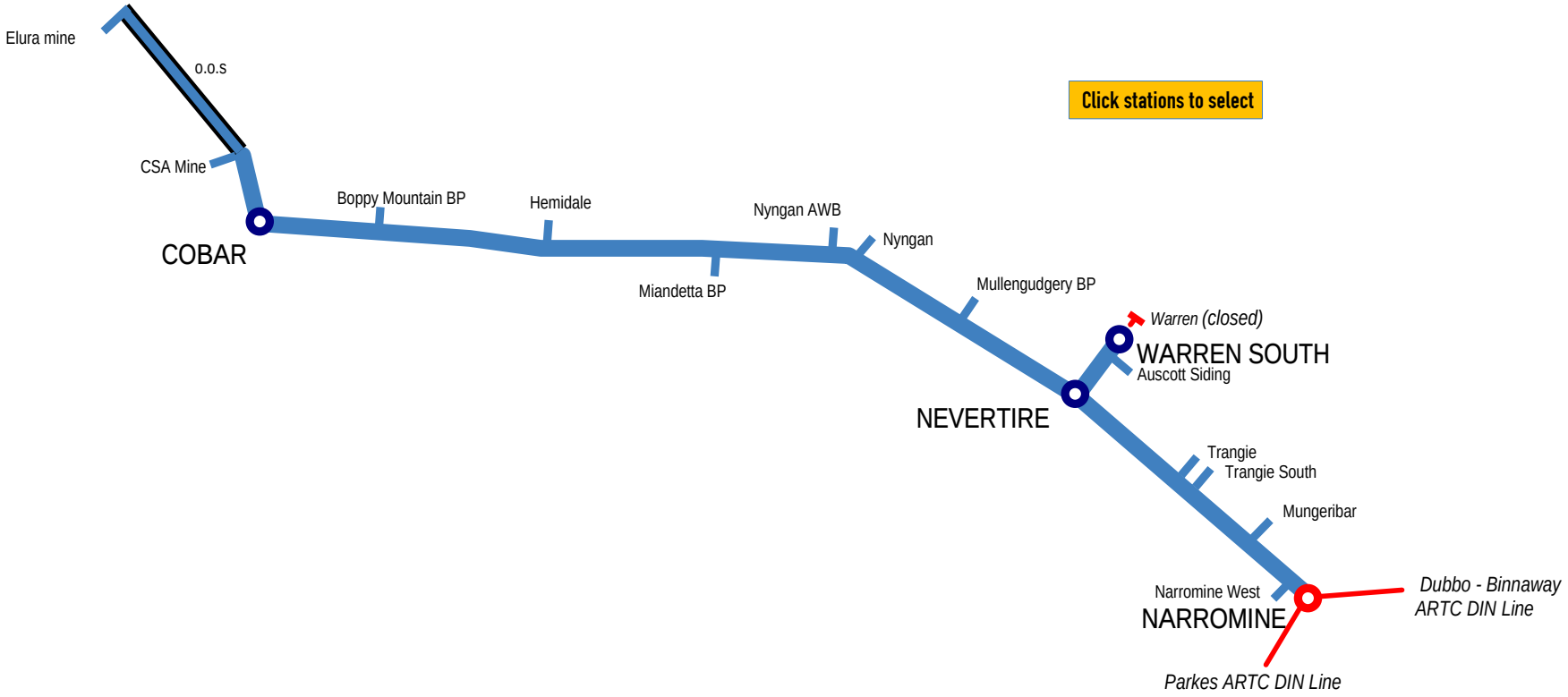

Section N9

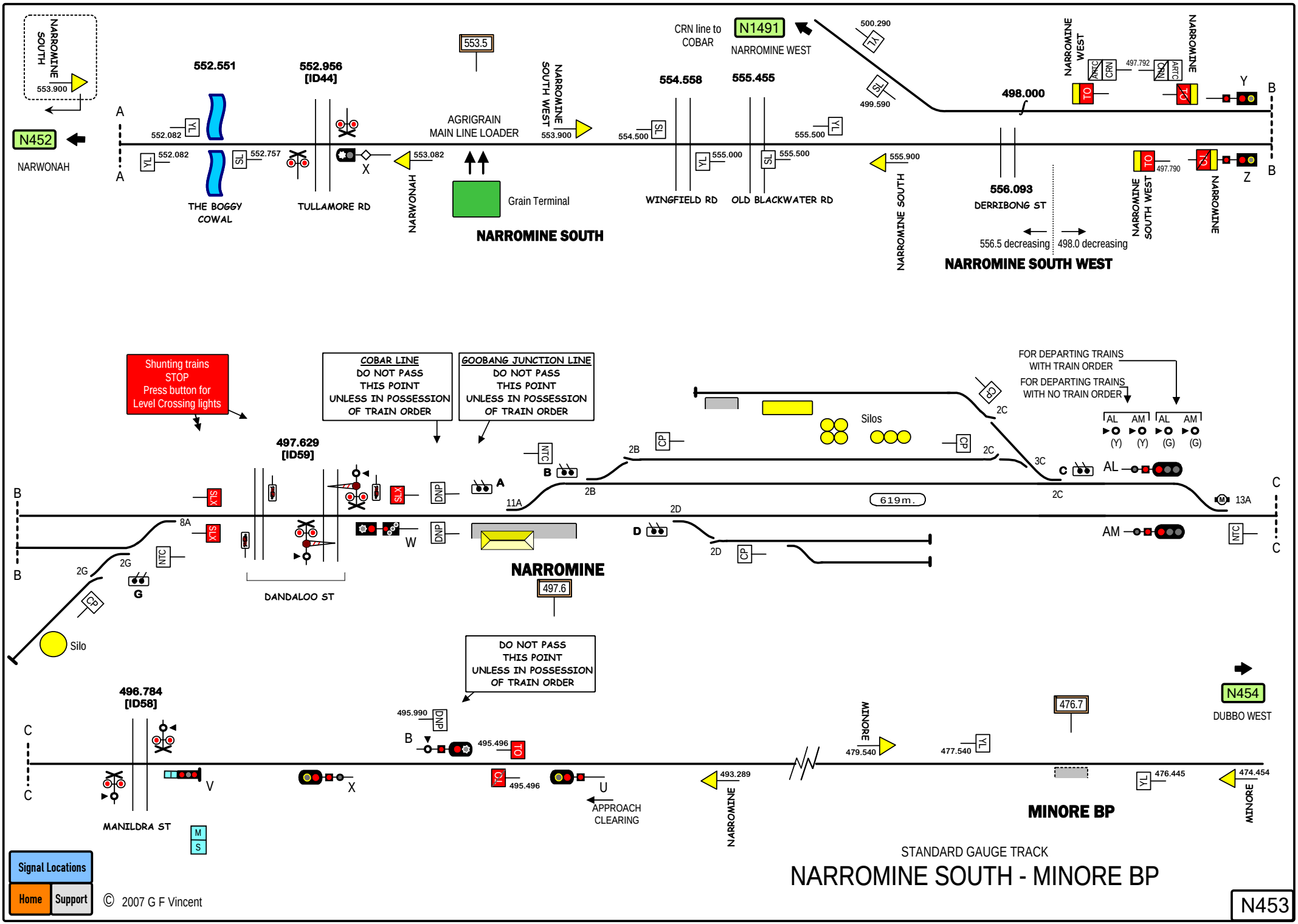
NARROMINE SOUTH
553.900
N452
NARWONAH
552.551
552.956
[ID44]
553.5
AGRIGRAIN
MAIN LINE LOADER
NARROMINE SOUTH WEST
553.900
CRN line to
COBAR
N1491
NARROMINE WEST
554.558
555.455
500.290
499.590
498.000
NARROMINE WEST
NARROMINE
497.792
497.790
552.082
552.757
553.082
554.500
555.000
555.500
555.900
THE BOGGY
COWAL
TULLAMORE RD
NARWONAH
Grain Terminal
WINGFIELD RD
OLD BLACKWATER RD
NARROMINE SOUTH
NARROMINE SOUTH
556.093
DERRIBONG ST
556.5 decreasing
498.0 decreasing
NARROMINE SOUTH WEST
NARROMINE
Shunting trains
STOP
Press button for
Level Crossing lights
COBAR LINE
DO NOT PASS
THIS POINT
UNLESS IN POSSESSION
OF TRAIN ORDER
GOOBANG JUNCTION LINE
DO NOT PASS
THIS POINT
UNLESS IN POSSESSION
OF TRAIN ORDER
FOR DEPARTING TRAINS
WITH TRAIN ORDER
FOR DEPARTING TRAINS
WITH NO TRAIN ORDER
497.629
[ID59]
Silos
AL
AM
(Y)
(G)
619m.
13A
8A
11A
2B
2C
2D
3C
2G
DANDALOO ST
NARROMINE
497.6
Silo
DO NOT PASS
THIS POINT
UNLESS IN POSSESSION
OF TRAIN ORDER
496.784
[ID58]
495.990
495.496
493.289
479.540
477.540
476.7
476.445
474.454
MINORE
N454
DUBBO WEST
MANILDRA ST
APPROACH
CLEARING
MINORE BP
STANDARD GAUGE TRACK
NARROMINE SOUTH - MINORE BP
N453
Signal Locations
Home
Support
© 2007 G F Vincent

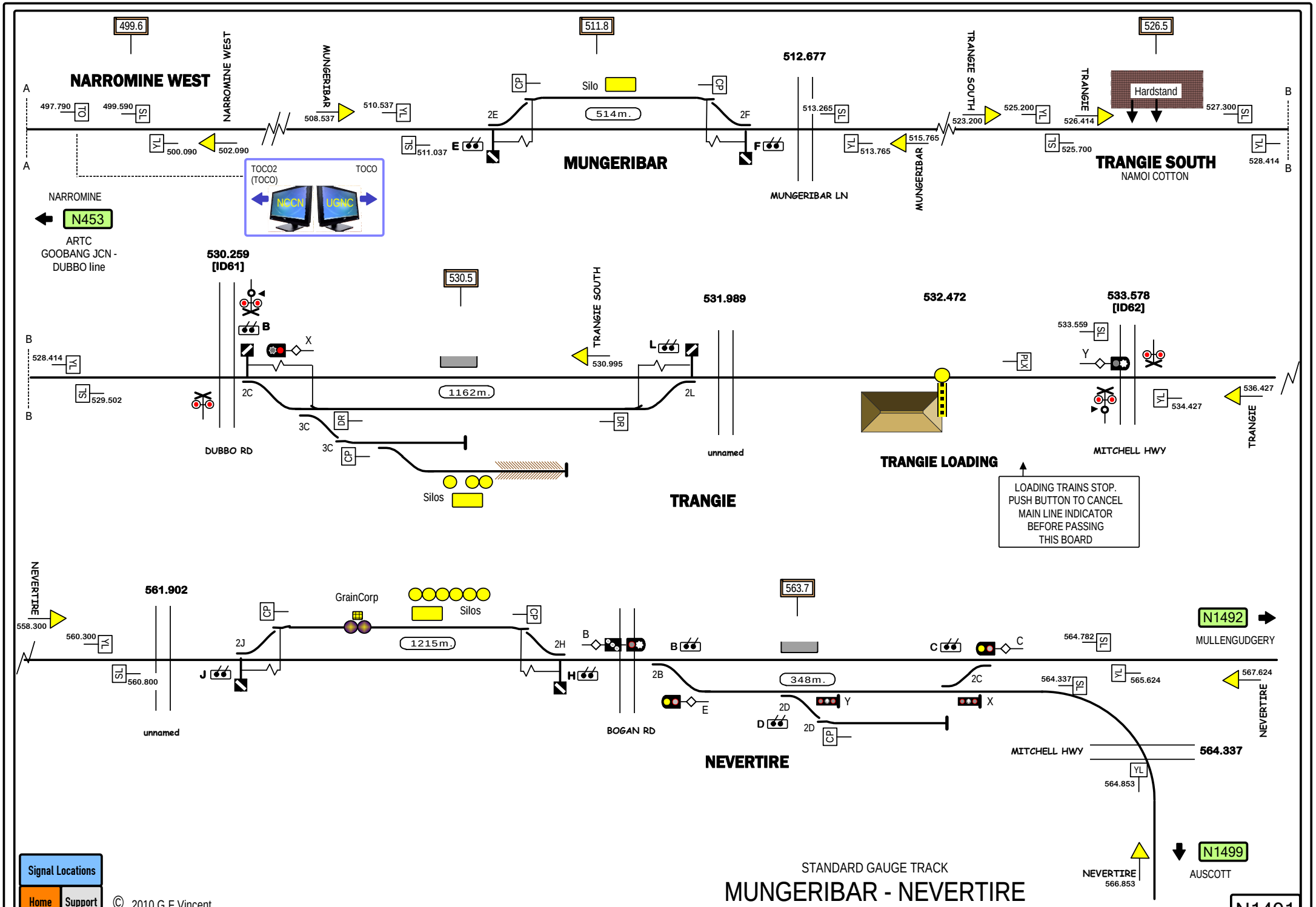
499.6
NARROMINE WEST
NARROMINE WEST
MUNGERIBAR
511.8
512.677
TRANGIE SOUTH
526.5
TRANGIE
Hardstand
497.790 TO
499.590 SL
508.537
510.537 YL
511.037 SL
CP
Silo
CP
514m.
2E
2F
E
F
513.265 SL
513.765 YL
515.765
523.200
525.200 YL
526.414
527.300 SL
525.700 SL
528.414 YL
500.090 YL
502.090
MUNGERIBAR
MUNGERIBAR LN
MUNGERIBAR
TRANGIE SOUTH
NAMOI COTTON
A
B
TOCO2
(TOCO)
TOCO
NCCN
UGNC
NARROMINE
N453
ARTC
GOOBANG JCN -
DUBBO line
530.259
[ID61]
530.5
TRANGIE SOUTH
531.989
532.472
533.578
[ID62]
533.559 SL
528.414 YL
529.502 SL
B
X
L
530.995
1162m.
2C
2L
3C
3C
DR
DR
CP
DUBBO RD
unnamed
Silos
TRANGIE
PLX
Y
534.427 YL
536.427
TRANGIE
MITCHELL HWY
TRANGIE LOADING
LOADING TRAINS STOP.
PUSH BUTTON TO CANCEL
MAIN LINE INDICATOR
BEFORE PASSING
THIS BOARD
NEVERTIRE
558.300
561.902
563.7
560.300 YL
560.800 SL
GrainCorp
Silos
CP
CP
1215m.
2J
2H
J
H
B
B
2B
E
348m.
2C
C
C
564.782 SL
N1492
MULLENGUDGERY
2D
D
2D
Y
X
CP
564.337 SL
565.624 YL
567.624
NEVERTIRE
unnamed
BOGAN RD
NEVERTIRE
MITCHELL HWY
564.337
564.853 YL
NEVERTIRE
566.853
N1499
AUSCOTT
Signal Locations
Home
Support
© 2010 G F Vincent
STANDARD GAUGE TRACK
MUNGERIBAR - NEVERTIRE
N1491

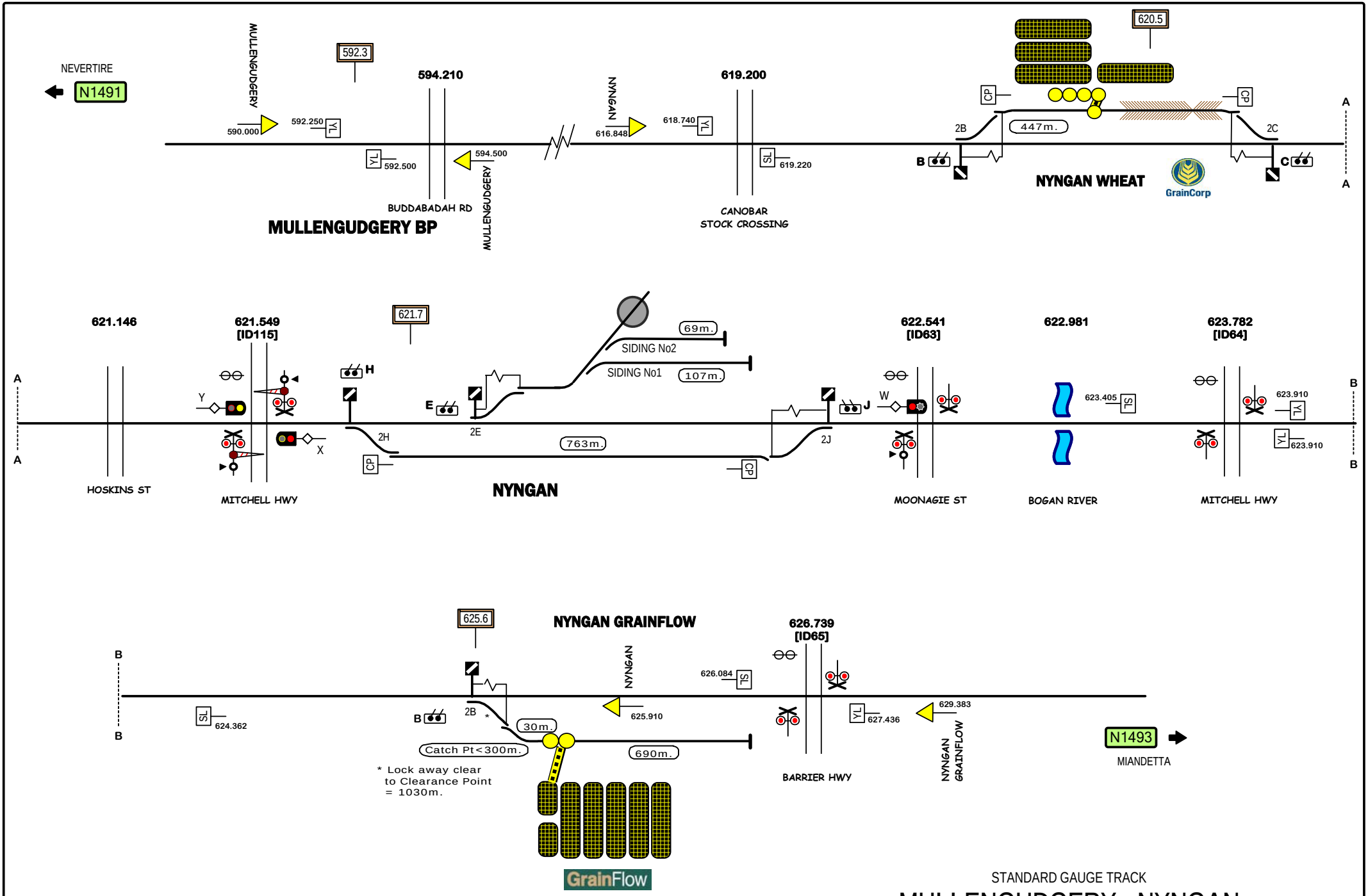

STANDARD GAUGE TRACK

MULLENGUDGERY - NYNGAN

Signal Locations

Home | Support

© 2010 G F Vincent

N1492

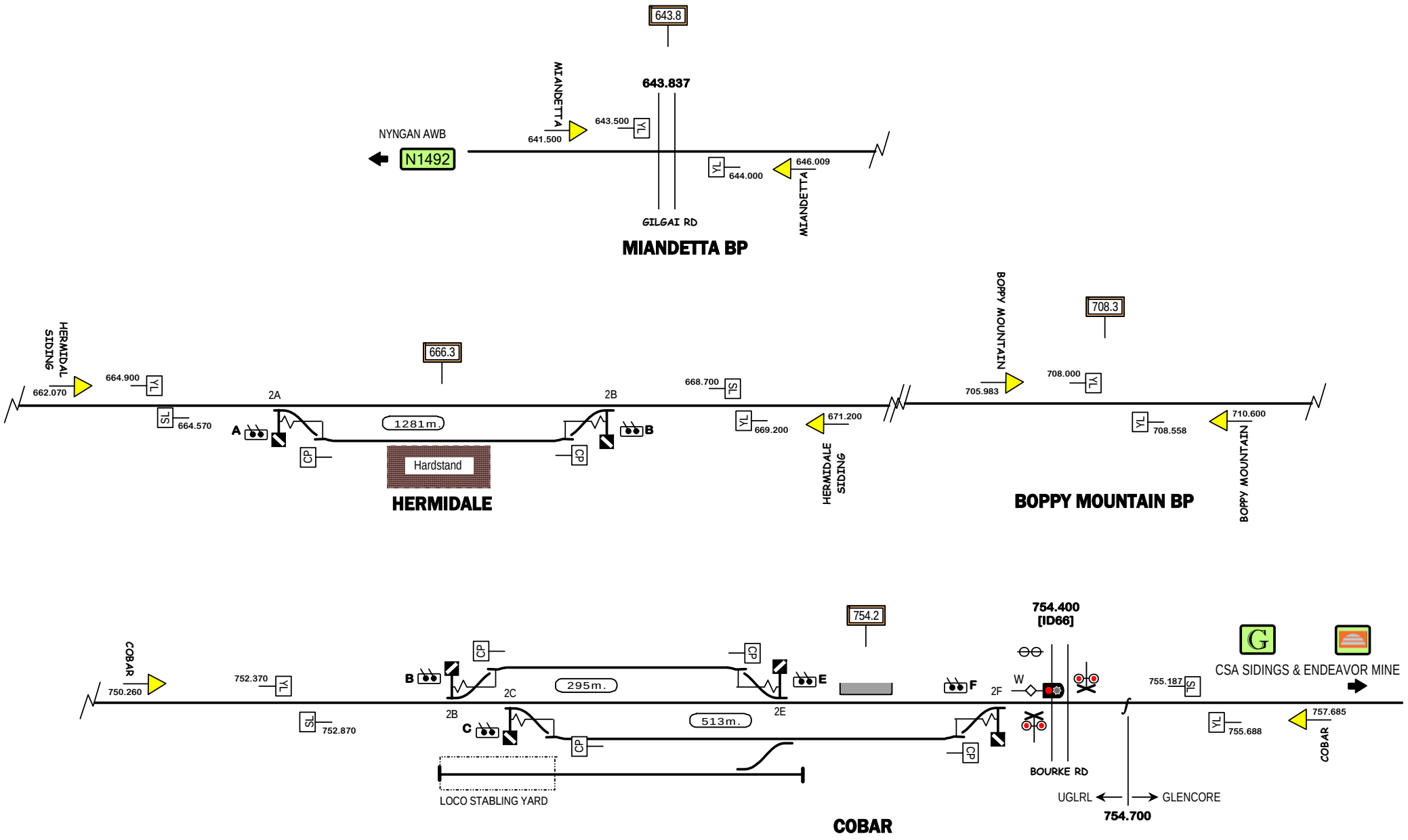

STANDARD GAUGE TRACK

MINANDETTA - COBAR

Signal Locations

Home | Support

© 2010 G F Vincent

N1493

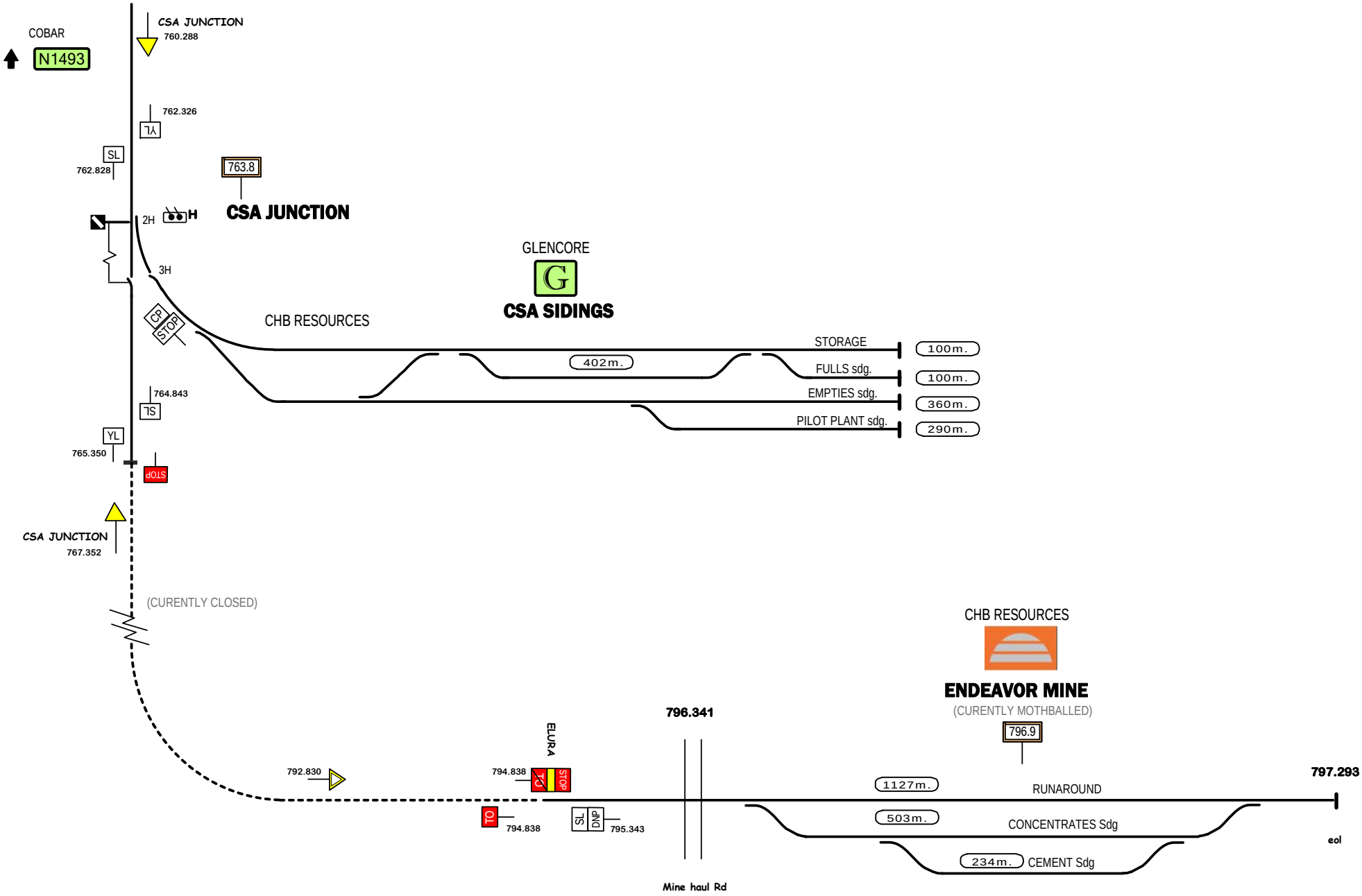
COBAR
N1493
CSA JUNCTION
760.288
762.326
YL
SL
762.828
763.8
CSA JUNCTION
2H
H
3H
GLENCORE
CSA SIDINGS
CHB RESOURCES
CP
STOP
STORAGE
100m.
402m.
FULLS sdg.
100m.
EMPTIES sdg.
360m.
PILOT PLANT sdg.
290m.
764.843
SL
YL
765.350
STOP
CSA JUNCTION
767.352
(CURENTLY CLOSED)
CHB RESOURCES
ENDEAVOR MINE
(CURENTLY MOTHBALLED)
796.9
796.341
ELURA
792.830
794.838
CP
STOP
TO
794.838
SL
DNP
795.343
1127m.
RUNAROUND
797.293
503m.
CONCENTRATES Sdg
eol
234m.
CEMENT Sdg
Mine haul Rd
STANDARD GAUGE TRACK
CSA MINING - ENDEAVOR MINE
Signal Locations
Home
Support
© 2010 G F Vincent
N1490

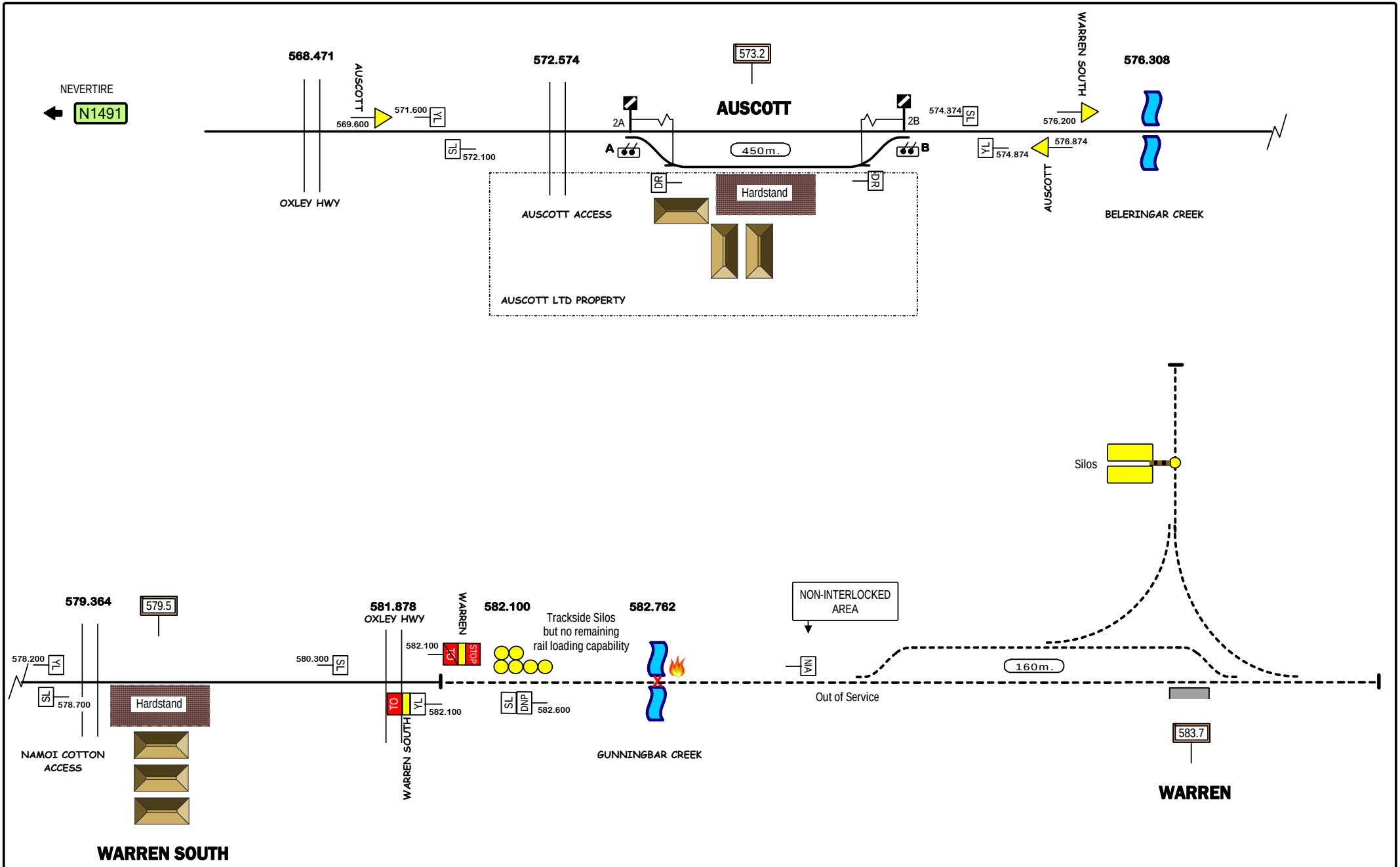

STANDARD GAUGE TRACK

(NEVERTIRE) - WARREN

Signal Locations

Home | Support

© 2010 G F Vincent

N1499