



## Railway Track and Signalling

**ARTC  
Defined Interstate Network**

**Section: Goobang Junction - Gap**

**Go to page 2 for index**

**G F Vincent 2012**

Last Revised  
14 November 2018

Diagrams: 455

**NORTH WEST NSW INTERCONNECTOR TRACK & SIGNAL INDEX****Page Drawing Section**1 Cover *Goobang Junction - Gap*

2 Index

3 **Sect. N3** *Goobang Junction - Gap*

4 N413 Googang Junction - Goobang North

5 N451 Goonumbla - Peak Hill

6 N452 Tomingley West - Narwonah

7 N453 Narromine South- Minore BP

8 N454 Dubbo West - Dubbo

9 N455 Dubbo Yard

10 N456 Troy Junction - Fletcher's Siding

11 N457 Ballimore - Muronburg

12 N458 Elong Elong - Mendooran

13 N459 Merrygoen

14 N460 Neil Rex

15 N461 Binnaway

16 N462 Weetabila - Connemarra

17 N463 Premer - Tamarang

18 N464 Springridge - Bakana

19 N569 Gap

**Page Drawing Section**

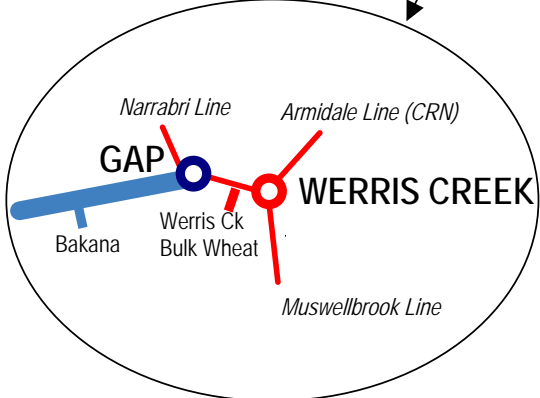
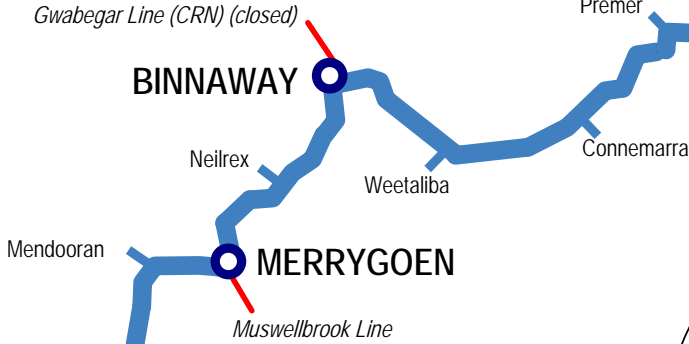
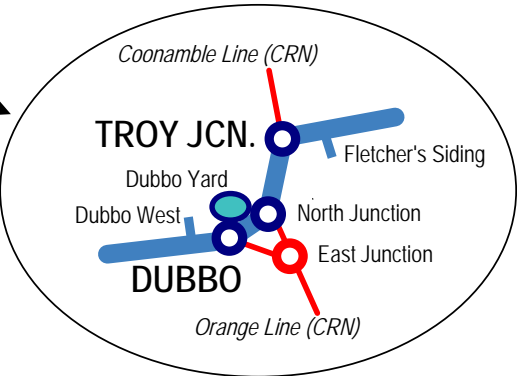
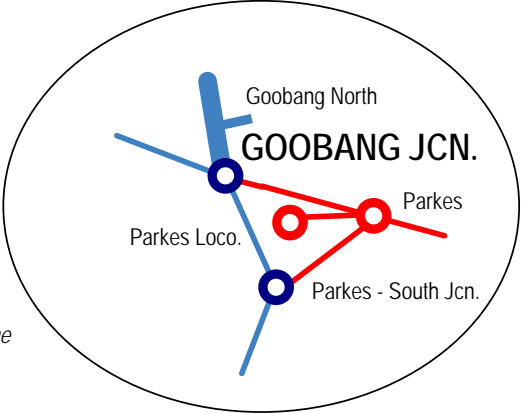
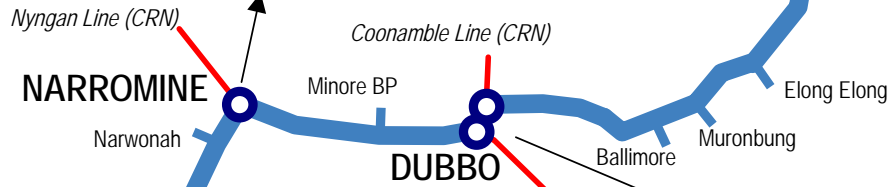
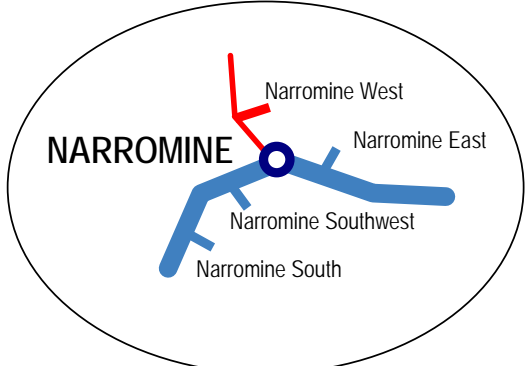
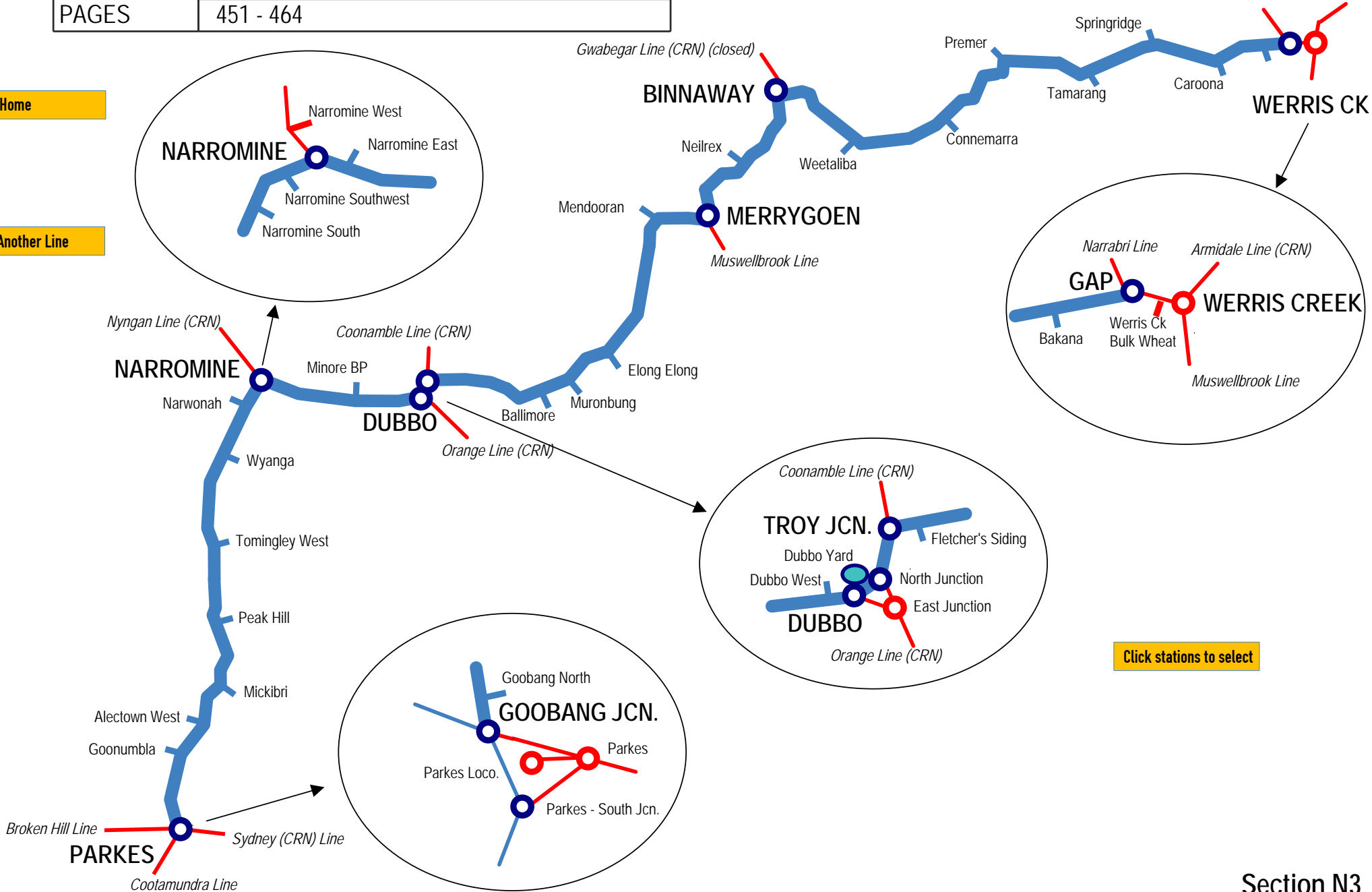
LINE	North West Circumferential
SECTION	Parkes - Werris Creek
PAGES	451 - 464

# New South Wales



Home

Another Line



Click stations to select

GOONUMBLA  
(NARROMINE / DUBBO / BINNARWAY LINE)

N451

GOOBANG NORTH  
452.653  
450.653  
450.000

GOOBANG NORTH

BROLGAN RD

449.850  
[ID27]

449.171  
GOOBANG



N412

PARKES SCT

GJ148

GJ147

7R

230

4R

3R

GJ143

R226

448.5

R225

GJ138

GJ136

GJ134

1870m

1043m

LOOP

MAIN

"SMART PASS"

232

GJ145

R227

GOOBANG JUNCTION (GBD)



to Parkes Sig. PS78  
JH Slot PS106

447.136  
[ID89]

447.100

CRN line to  
ORANGE / SYDNEY  
PARKES →

N1450

B

222B

222A

GJ133

GJ131

GJ124

GJ126

GJ124

GJ125

GJ127

B  
J

B  
L  
M

BLAXLAND ST

GOOBANG JUNCTION SOUTH  
(COOTAMUNDRA LINE)

N415

STANDARD GAUGE TRACK

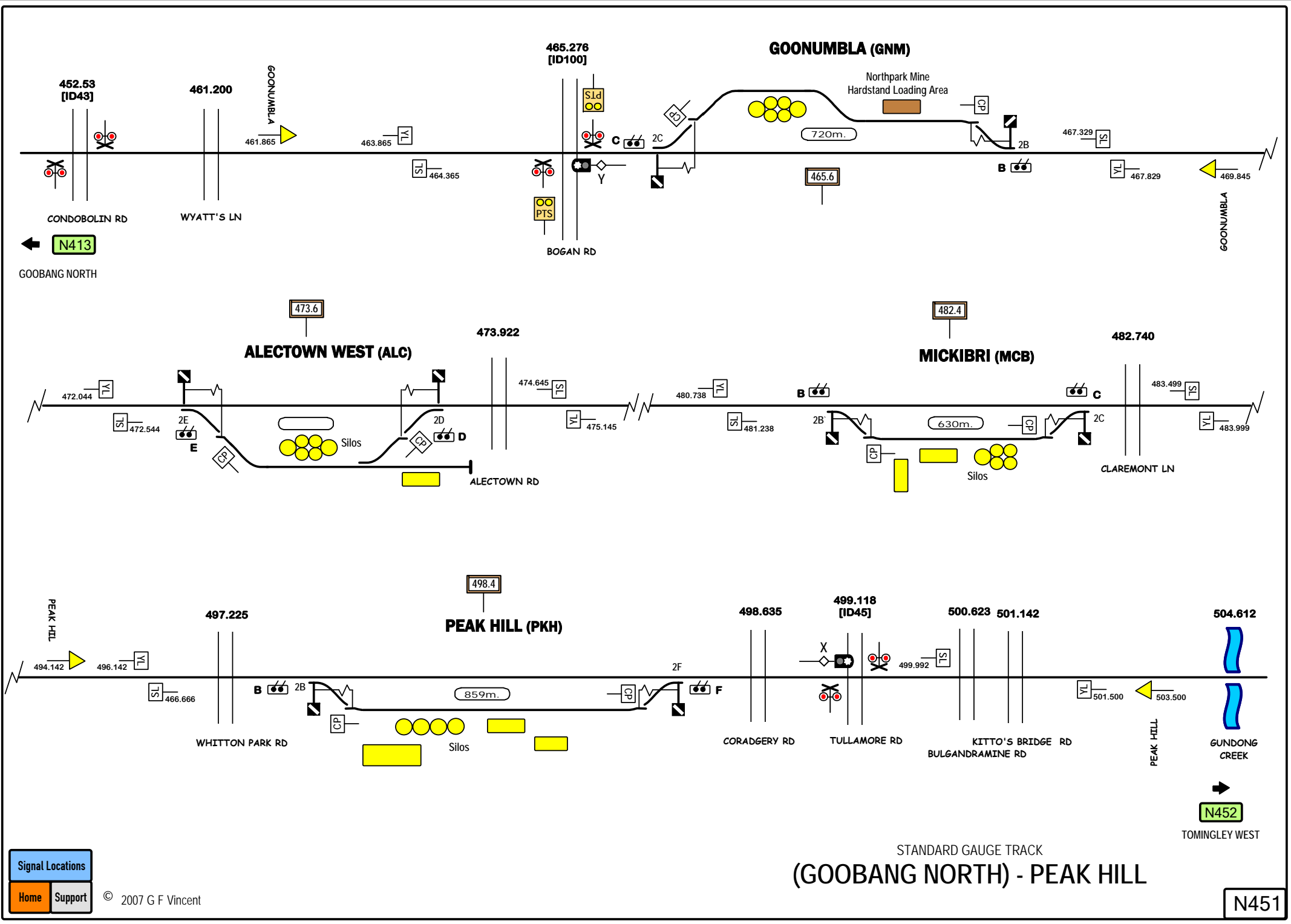
GOOBANG JUNCTION - PARKES TRIANGLE

Signal Locations

Home Support

© 2007 G F Vincent

N413



465.276  
[ID100]

**GOONUMBLA (GNM)**

Northpark Mine  
Hardstand Loading Area

720m.

467.329

GOONUMBLA

452.53  
[ID43]

461.200

GOONUMBLA

461.865

463.865

464.365

CONDOBOLIN RD

WYATT'S LN

N413

GOOBANG NORTH

BOGAN RD

**ALECTOWN WEST (ALC)**

473.922

**MICKIBRI (MCB)**

482.740

473.6

482.4

472.044

472.544

2E

Silos

ALECTOWN RD

474.645

475.145

480.738

481.238

2B

Silos

CLAREMONT LN

483.499

483.999

498.4

**PEAK HILL (PKH)**

498.635

499.118  
[ID45]

500.623

501.142

504.612

PEAK HILL

494.142

496.142

466.666

WHITTON PARK RD

2B

859m.

Silos

2F

CORADGERY RD

TULLAMORE RD

KITTO'S BRIDGE RD  
BULGANDRAMINE RD

501.500

PEAK HILL

503.500

GUNDONG CREEK

N452

TOMINGLEY WEST

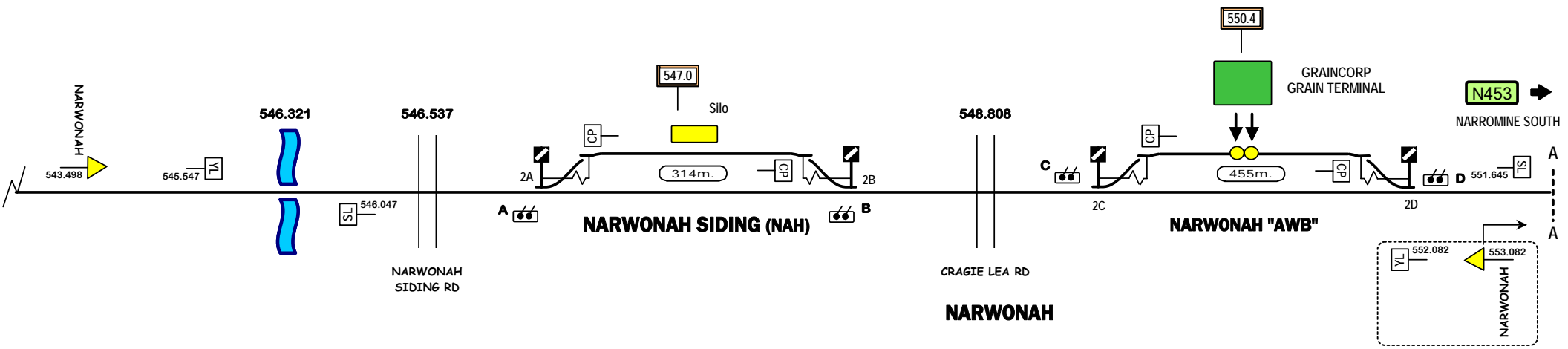
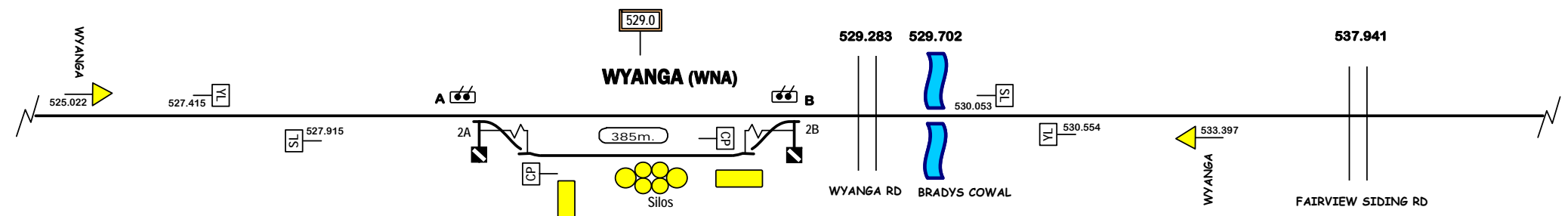
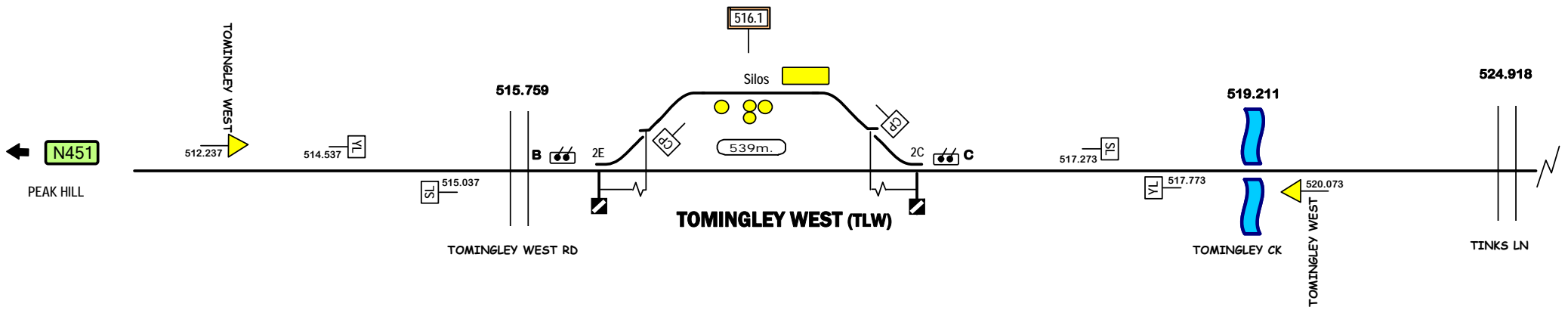
Signal Locations

Home Support

© 2007 G F Vincent

STANDARD GAUGE TRACK  
**(GOOBANG NORTH) - PEAK HILL**

N451



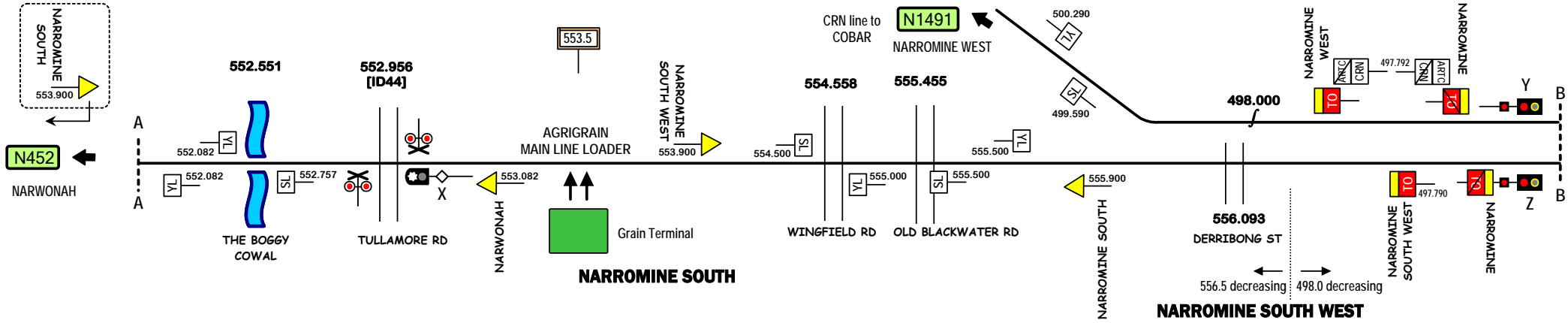
Signal Locations

Home Support

© 2007 G F Vincent

STANDARD GAUGE TRACK  
**TOMINGLEY WEST - NARWONAH**

N452

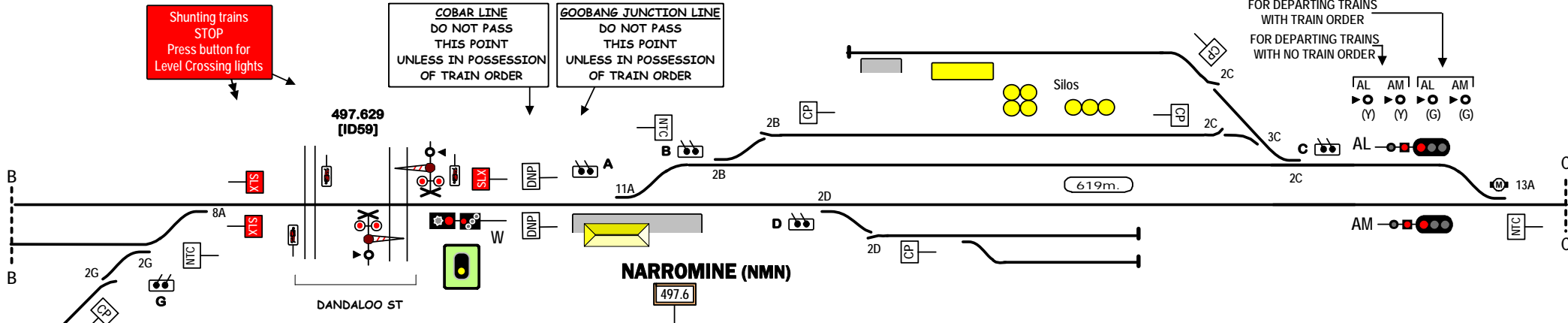


Shunting trains  
STOP  
Press button for  
Level Crossing lights

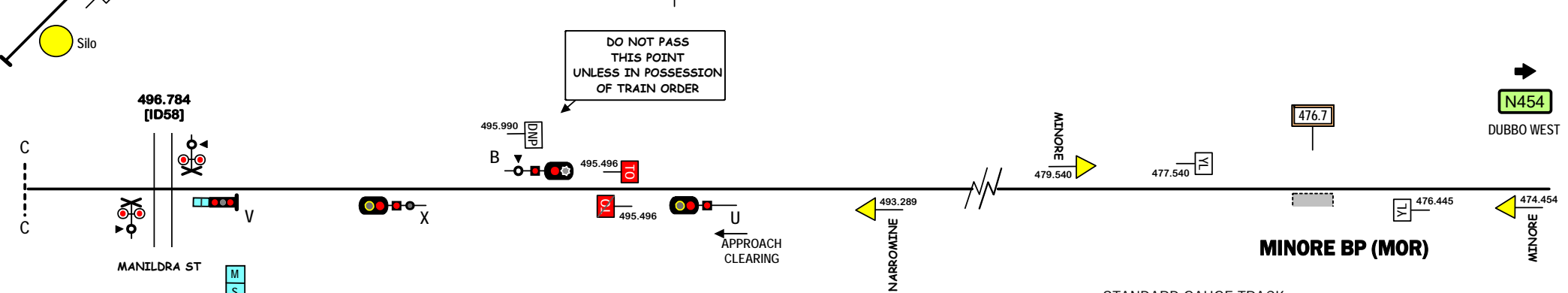
COBAR LINE  
DO NOT PASS  
THIS POINT  
UNLESS IN POSSESSION  
OF TRAIN ORDER

GOOBANG JUNCTION LINE  
DO NOT PASS  
THIS POINT  
UNLESS IN POSSESSION  
OF TRAIN ORDER

FOR DEPARTING TRAINS  
WITH TRAIN ORDER  
FOR DEPARTING TRAINS  
WITH NO TRAIN ORDER



DO NOT PASS  
THIS POINT  
UNLESS IN POSSESSION  
OF TRAIN ORDER



**Signal Locations**

Home Support

© 2007 G F Vincent

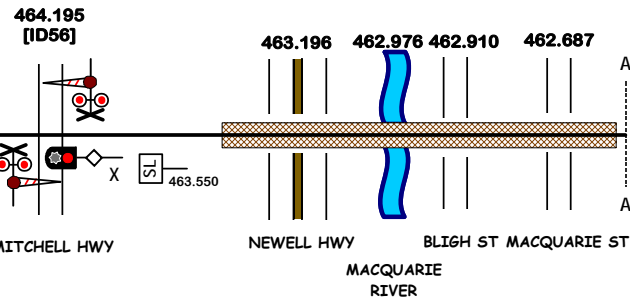
STANDARD GAUGE TRACK  
**NARROMINE SOUTH - MINORE BP**

N453


DUBBO WEST  
467.205

N453

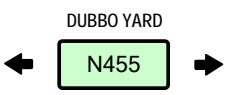
← MINORE



### DUBBO WEST

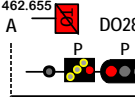


462.324 [ID98]



461.640 [ID101]

462.544



DO10

DO38

DO34

LOOP

DO11

DO26

DO5

DO2

DO43

462.655

DUBBO WEST

BRISBANE ST PED XING

### DUBBO (DB0)

462.2



Interlocked

TALBRAGAR ST

DARLING ST

FITZROY ST

CRN line to ORANGE  
→ WONGARBON  
N1483

STANDARD GAUGE TRACK

## DUBBO

See also DUBBO YARD N455

NOTE: Track continuing on drawing N1482 is presented in the opposite direction

N456

TROY

T M



Shunting trains STOP  
Press button for Level Crossing lights.  
Must press a cancel button after train movement

DO48

P

XTS

J

RJ

COBBORAH RD

462.280 [ID68]

### DUBBO NORTH JUNCTION

YARD- see drawing N455

461.8 increasing

461.6 increasing

461.845 ARTC <> JH

L ES  
US

2L YARD- see drawing N455

461.790 ARTC <> JH

### DUBBO EAST JUNCTION

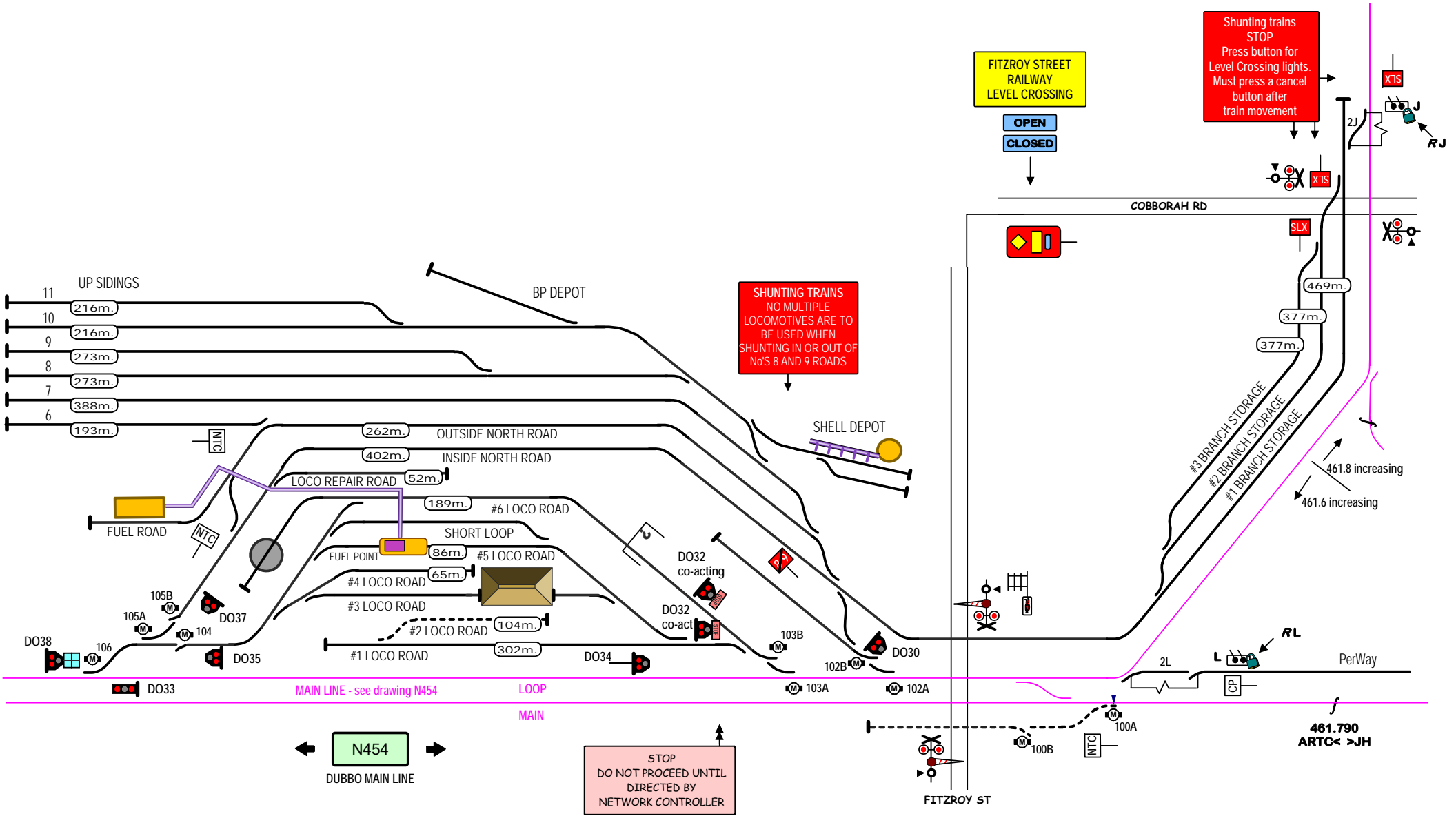
M T

Signal Locations  
Home Support

© 2007 G F Vincent

N454





FITZROY STREET RAILWAY LEVEL CROSSING

OPEN  
CLOSED

Shunting trains STOP  
Press button for Level Crossing lights.  
Must press a cancel button after train movement

SHUNTING TRAINS  
NO MULTIPLE LOCOMOTIVES ARE TO BE USED WHEN SHUNTING IN OR OUT OF No'S 8 AND 9 ROADS

N454

DUBBO MAIN LINE

STOP  
DO NOT PROCEED UNTIL DIRECTED BY NETWORK CONTROLLER

FITZROY ST

461.790  
ARTC < > JH

STANDARD GAUGE TRACK  
DUBBO YARD

Signal Locations

Home Support

© 2007 G F Vincent

N455

# TROY JUNCTION (TRJ)

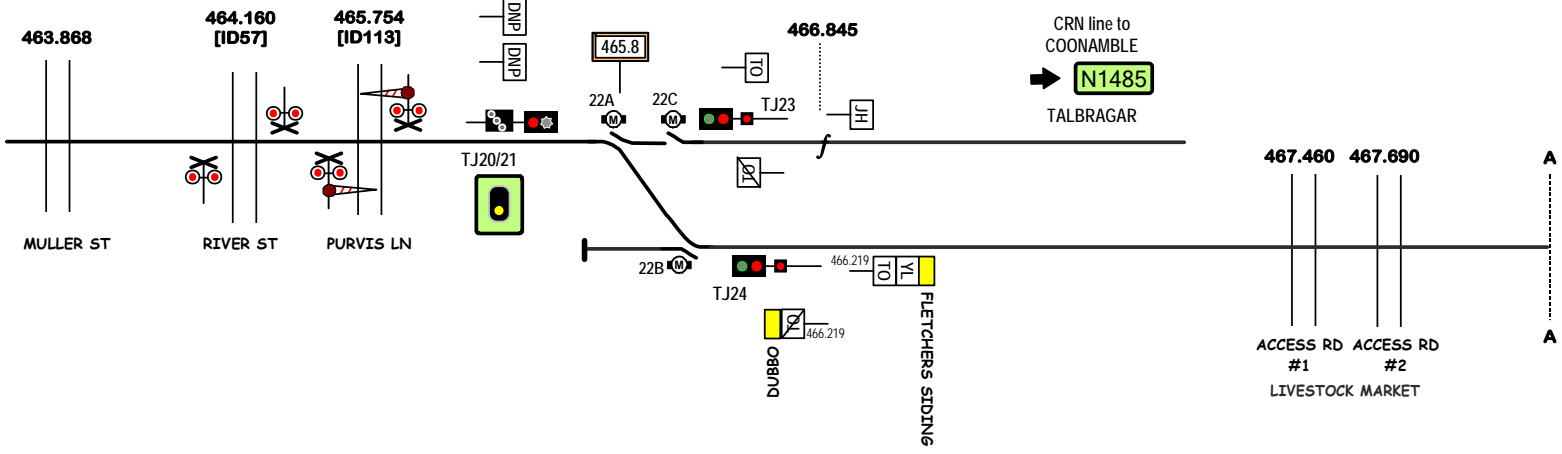
**MERRYGOEN LINE**  
DO NOT PASS  
THIS POINT  
UNLESS IN POSSESSION  
OF TRAIN ORDER

**COONAMBLE LINE**  
DO NOT PASS  
THIS POINT  
UNLESS IN POSSESSION  
OF TRAIN ORDER



CRN line to  
COONAMBLE  
N1485  
TALBRAGAR

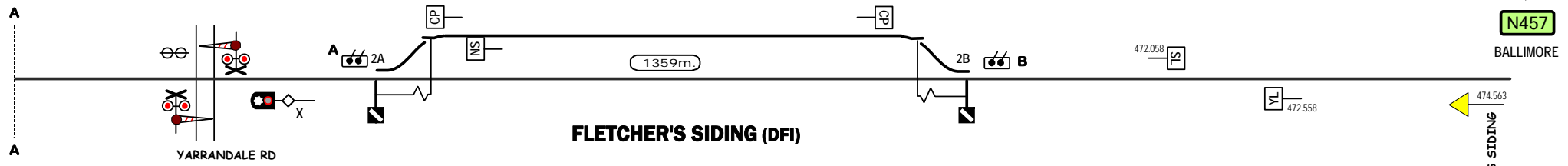
N454  
DUBBO



NO TRAINS OR WAGONS  
TO BE STOWED  
PAST THIS POINT

469.0

468.721  
[ID60]



## FLETCHER'S SIDING (DFI)

STANDARD GAUGE TRACK

## TROY JUNCTION - FLETCHER'S SIDING

Signal Locations

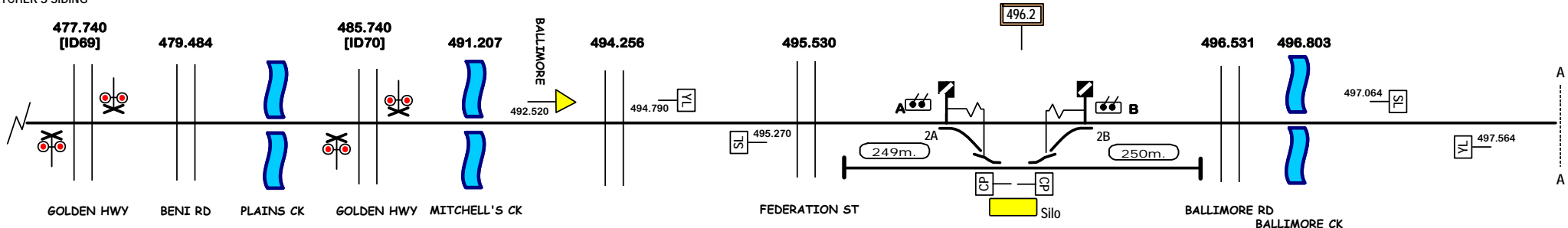
Home Support

© 2007 G F Vincent

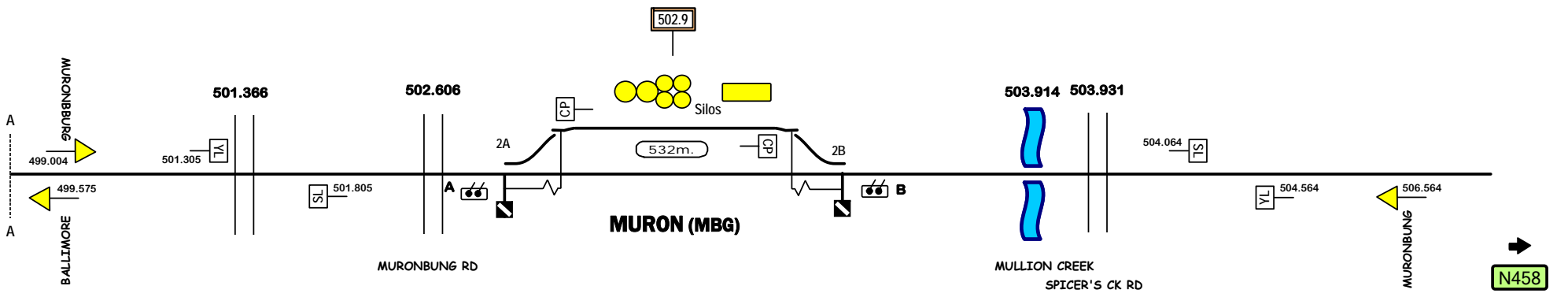
N456

← N456

FLETCHER'S SIDING



**BALLIMORE (BLR)**



**MURON (MBG)**

→ N458

ELONG ELONG

STANDARD GAUGE TRACK  
**BALLIMORE - MURONBURG**

Home Support

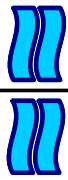
© 2007 G F Vincent

N457

← N457

MURONBUNG

509.348



BARONGUMBLE CK

ELONG ELONG



510.262

512.337

512.877

B

2B

2C

2E

2D

ELONG ELONG (ELG)

514.4

A

632m.

325m.

D

515.635

516.136

518.136

ELONG ELONG

MENDOORAN

547.891

549.891

550.515

A

2A

551.9

615m.

B

2B

552.138

YARROW RD

552.941

553.420

555.545

MENDOORAN

555.882

WALLAROO RD

MENDOORAN (MNO)



Silos

→ N459

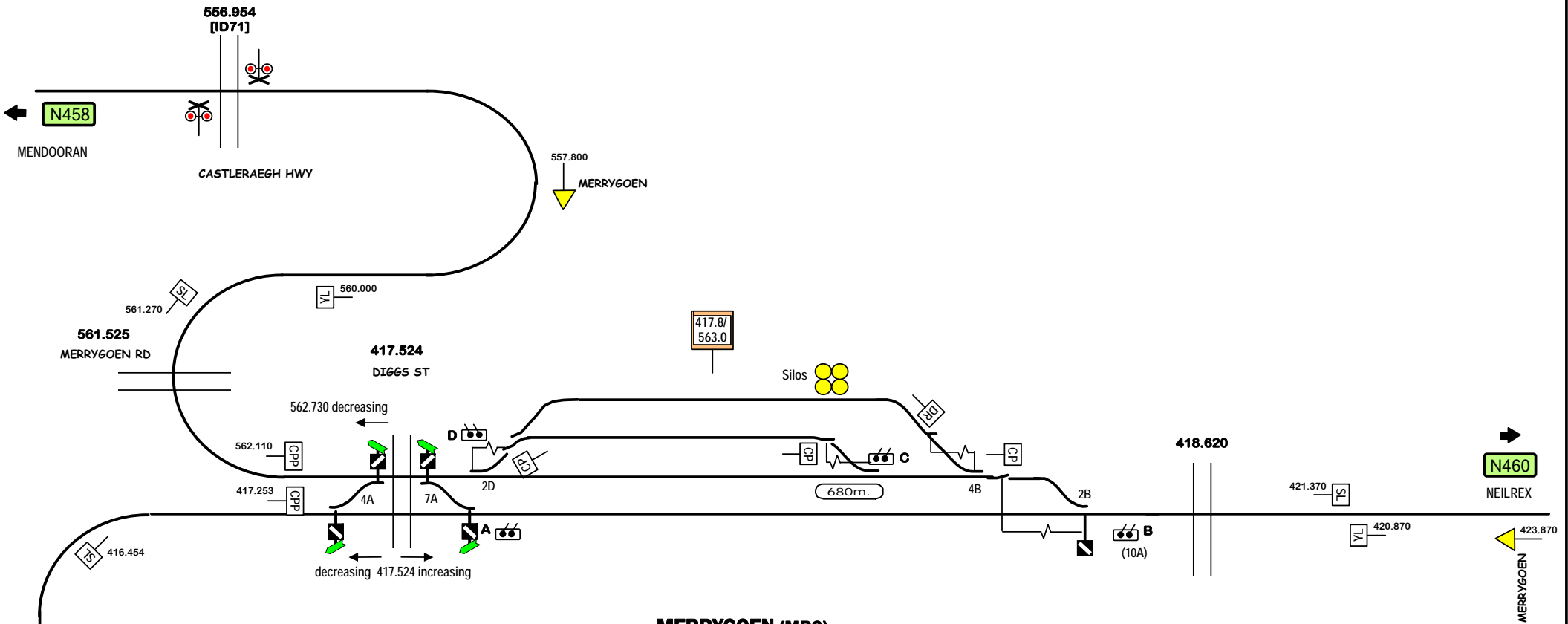
MERRYGOEN

STANDARD GAUGE TRACK  
ELONG ELONG - MENDOORAN

Home Support

© 2007 G F Vincent

N458



**MERRYGOEN (MRG)**

STANDARD GAUGE TRACK  
**MERRYGOEN**

← **N459**  
MERRYGOEN

NEILREX  
434.192 →

434.192 [VL]  
[SL] 434.717

2C  
C

435.5

4.62m.  
Silo

2D  
D

436.092

436.673 [PS]

[VL] 437.373

NEILREX  
439.373 ←

→ **N461**  
BINNAWAY

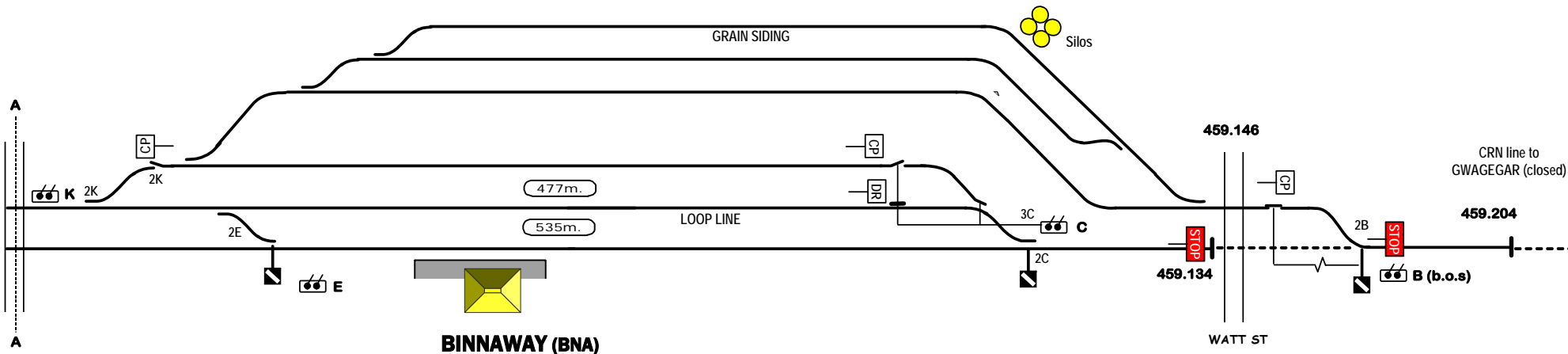
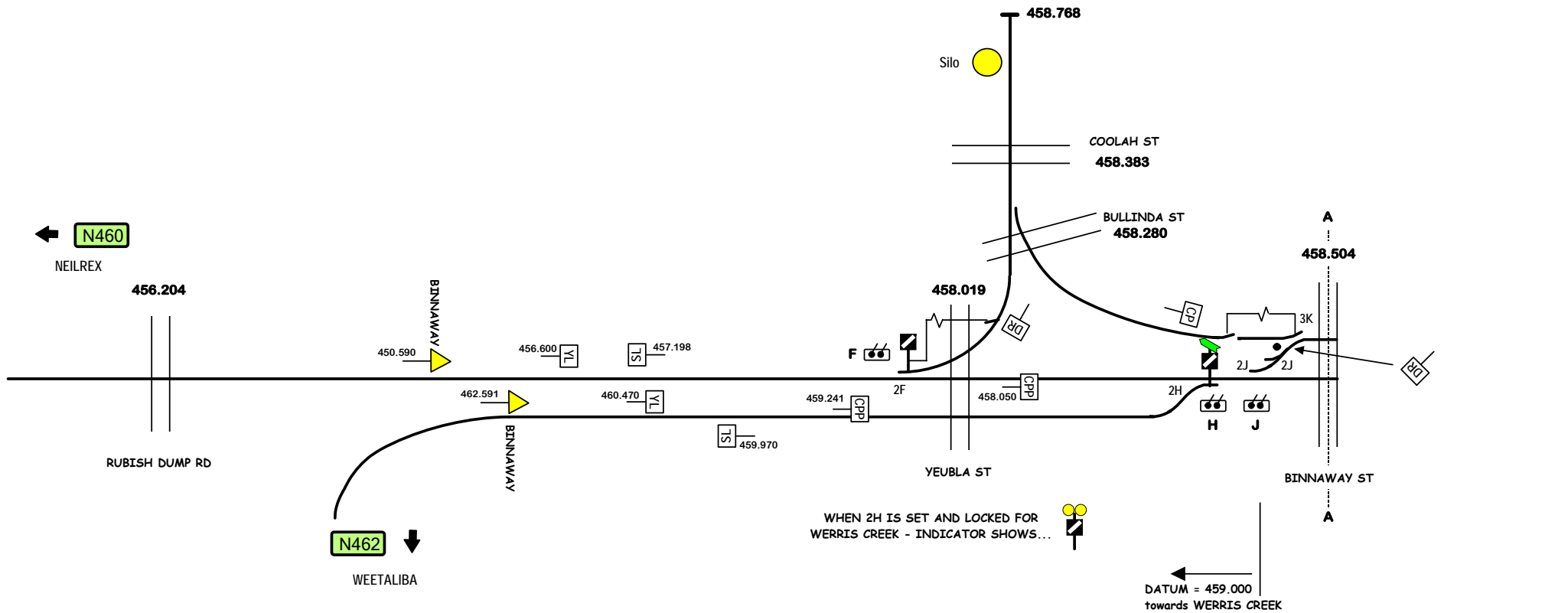
**NEILREX (NLX)**

STANDARD GAUGE TRACK  
**NEILREX**

Signal Locations  
Home Support

© 2007 G F Vincent

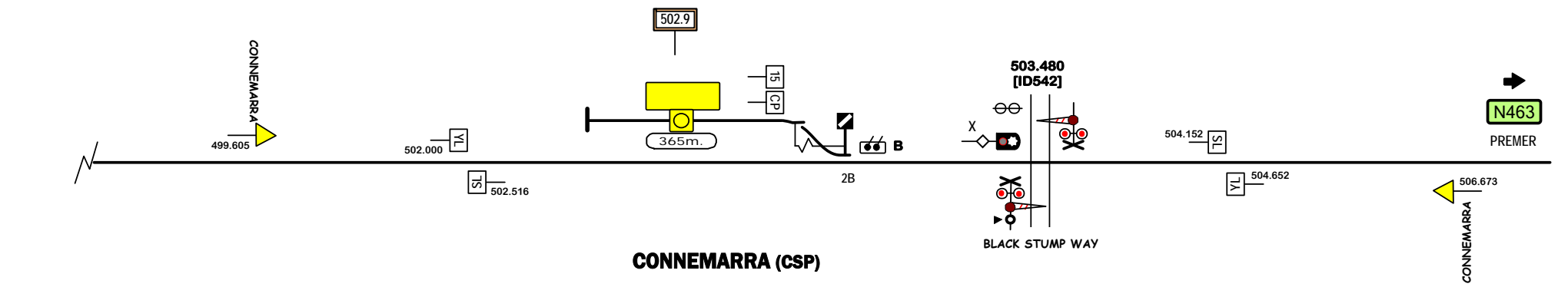
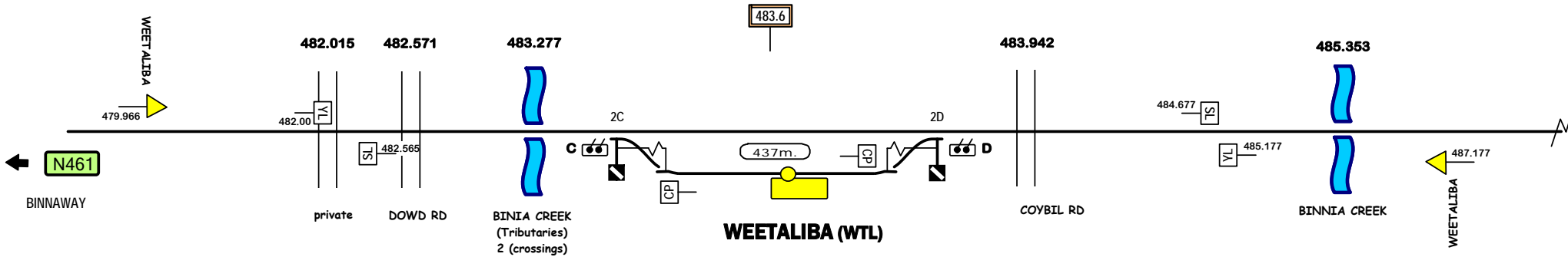
**N460**



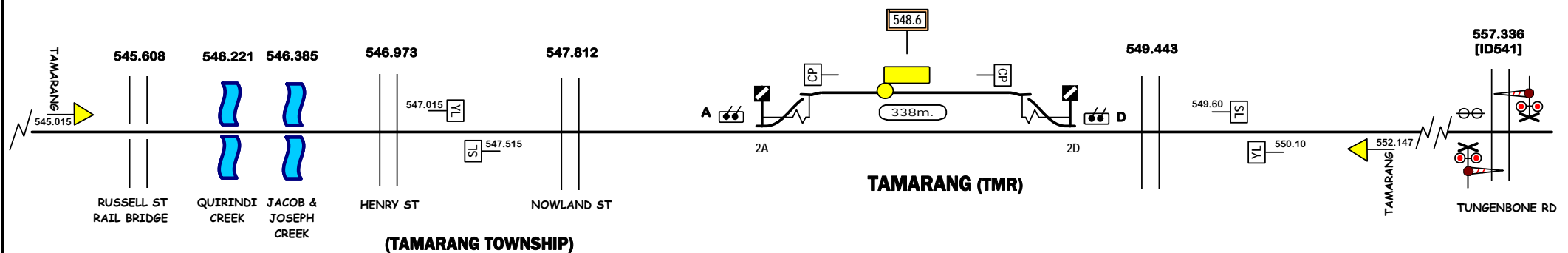
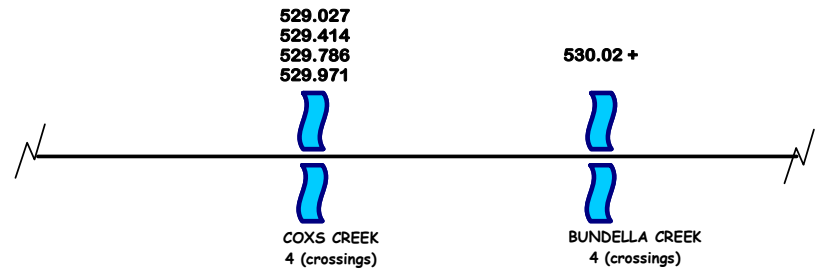
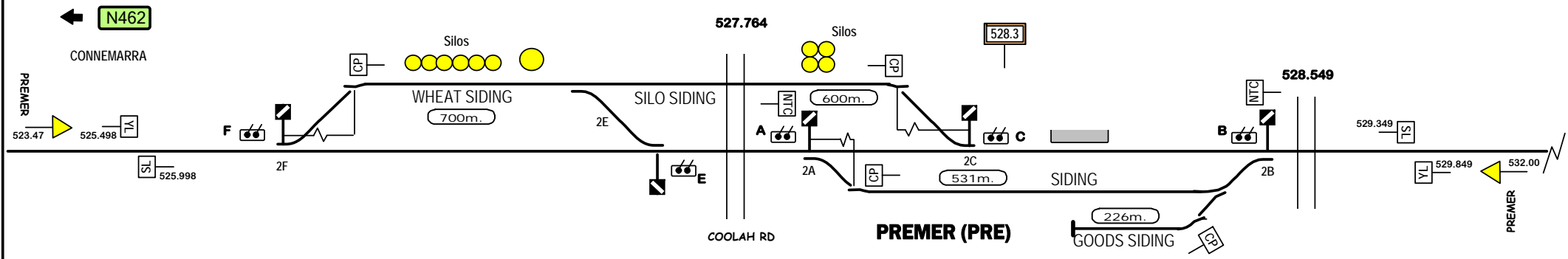
Signal Locations

Home Support

STANDARD GAUGE TRACK  
**BINNAWAY**







**Signal Locations**

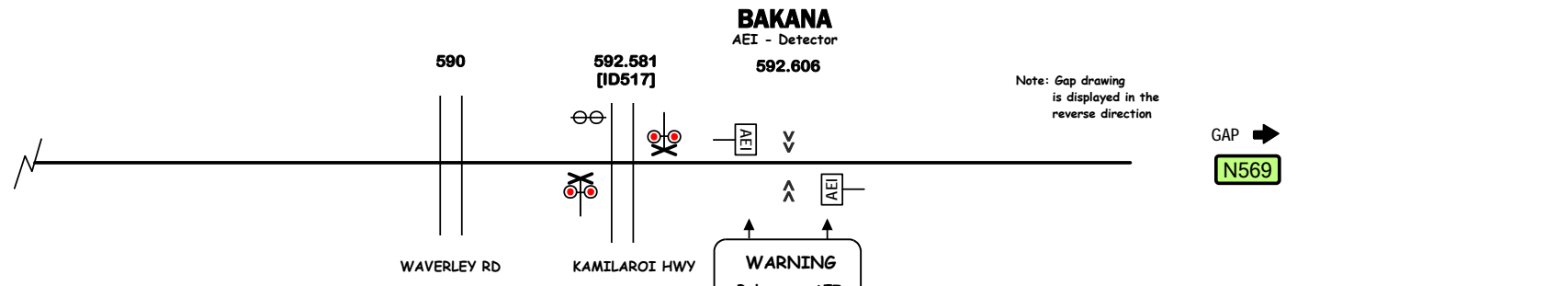
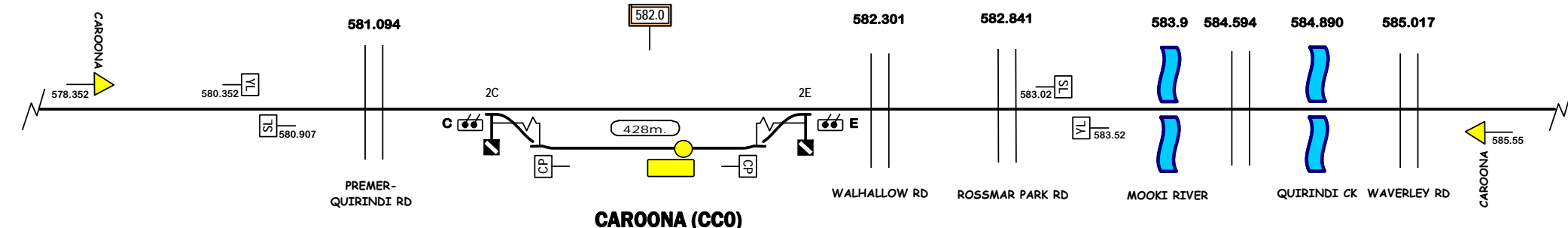
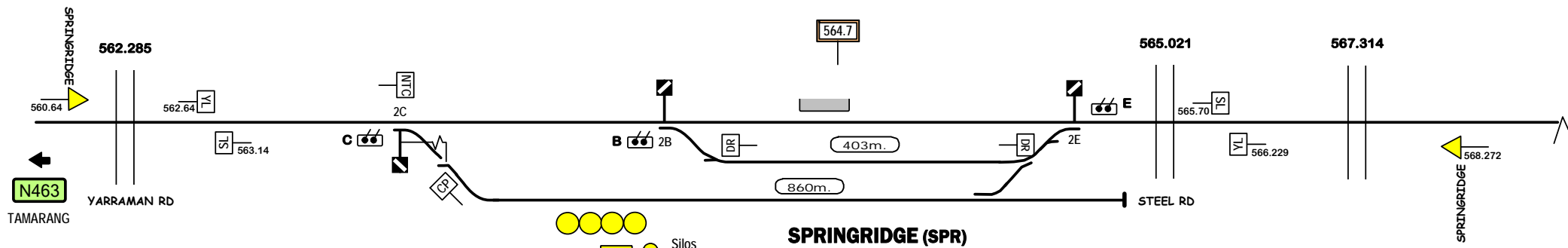
Home Support

© 2007 G F Vincent

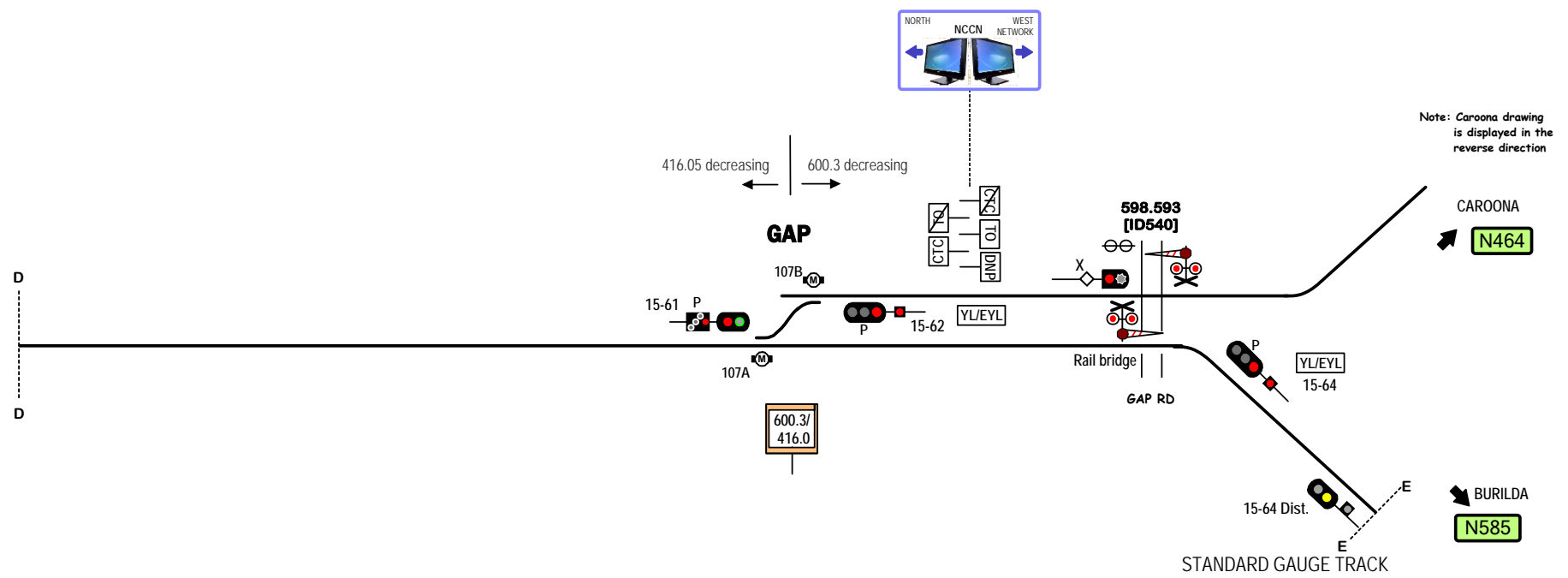
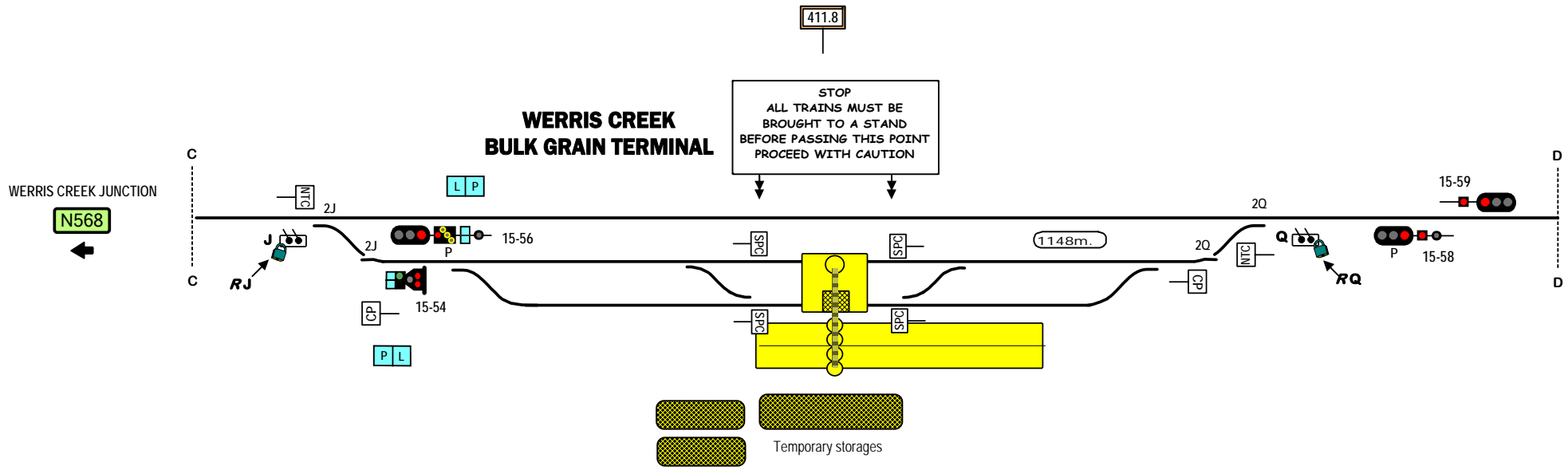
STANDARD GAUGE TRACK  
**PREMER - TAMARANG**

N464 →  
 SPRINGRIDGE

N463



**WARNING**  
Bakana - AEI  
592.606 km  
NO TRACKWORK  
IN THIS AREA  
Without approval from  
RIC TMS Unit Manager  
Pager: -----



Signal Locations

Home Support

© 2008 G F Vincent

N569