



Railway Track and Signalling

**JHR
NSW Country Regional Network**

Section: North

Go to page 2 for index

G F Vincent 2012

Last Revised
10 December 2018

Diagram: 1563

CRN NORTH TRACK & SIGNAL INDEX

Page	Drawing	Section	Page	Drawing	Section
1	Cover	<i>CRN North</i>			
2		Index			
3	<i>Sect. 05</i>	<i>Old Main North (Werris Creek - Armidale)</i>			
4	N568	Werris Creek (<i>ARTC DIN</i>)			
5	N1561	Belgamba - Warral			
6	N1562	West Tamworth - Tamworth			
7	N1563	Nemingah - Kootingal			
8	N1564	Walcha Road - Armidale			
9	<i>Sect. 06</i>	<i>Weelelah Branch</i>			
10	N598	Camurra West (<i>ARTC DIN</i>)			
11	N1585	Camurra West - Weelelah			
12	<i>Sect. 07</i>	<i>Burren Junction Branches</i>			
13	N594	Narrabri Triangle (<i>ARTC DIN</i>)			
14	N1591	Narrabri West - Culgoora			
15	N1592	Wee Waa - Burren Junction			
16	N1593	Cryon - Walgett Wheat			
17	N1594	Old Burren - Merrywinebone			

LINE	Main North Line
SECTION	Werris Creek - Armidale
PAGES	1561 - 1563

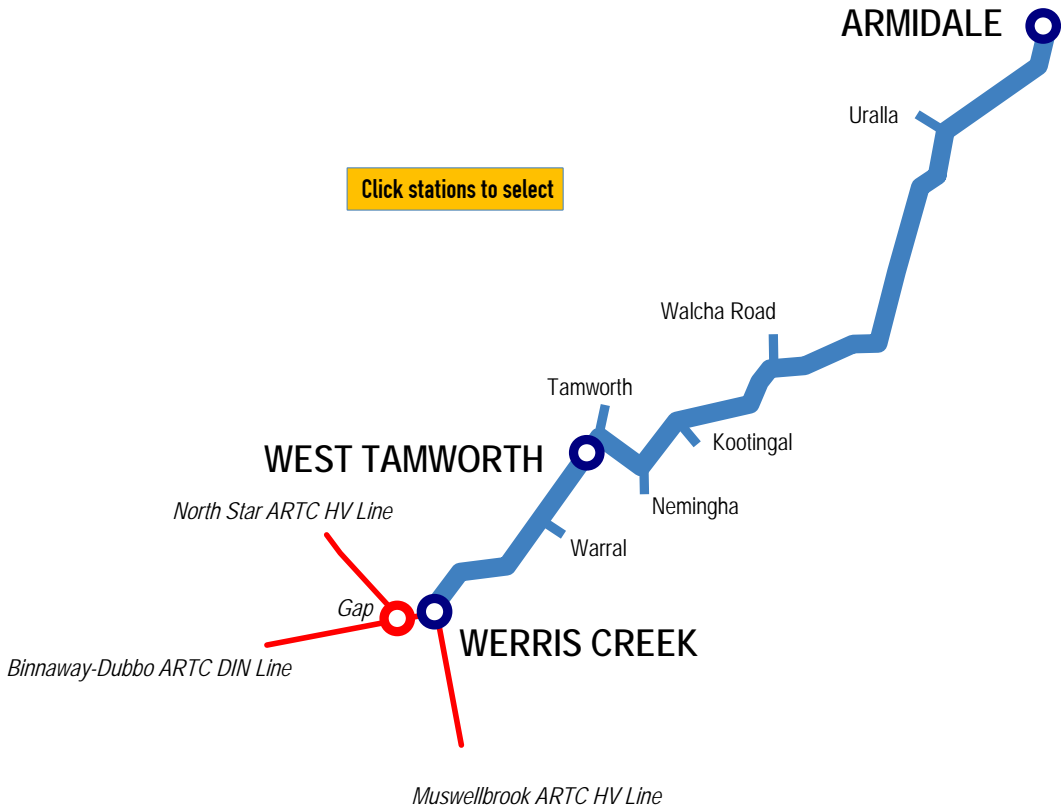
New South Wales *CRN*

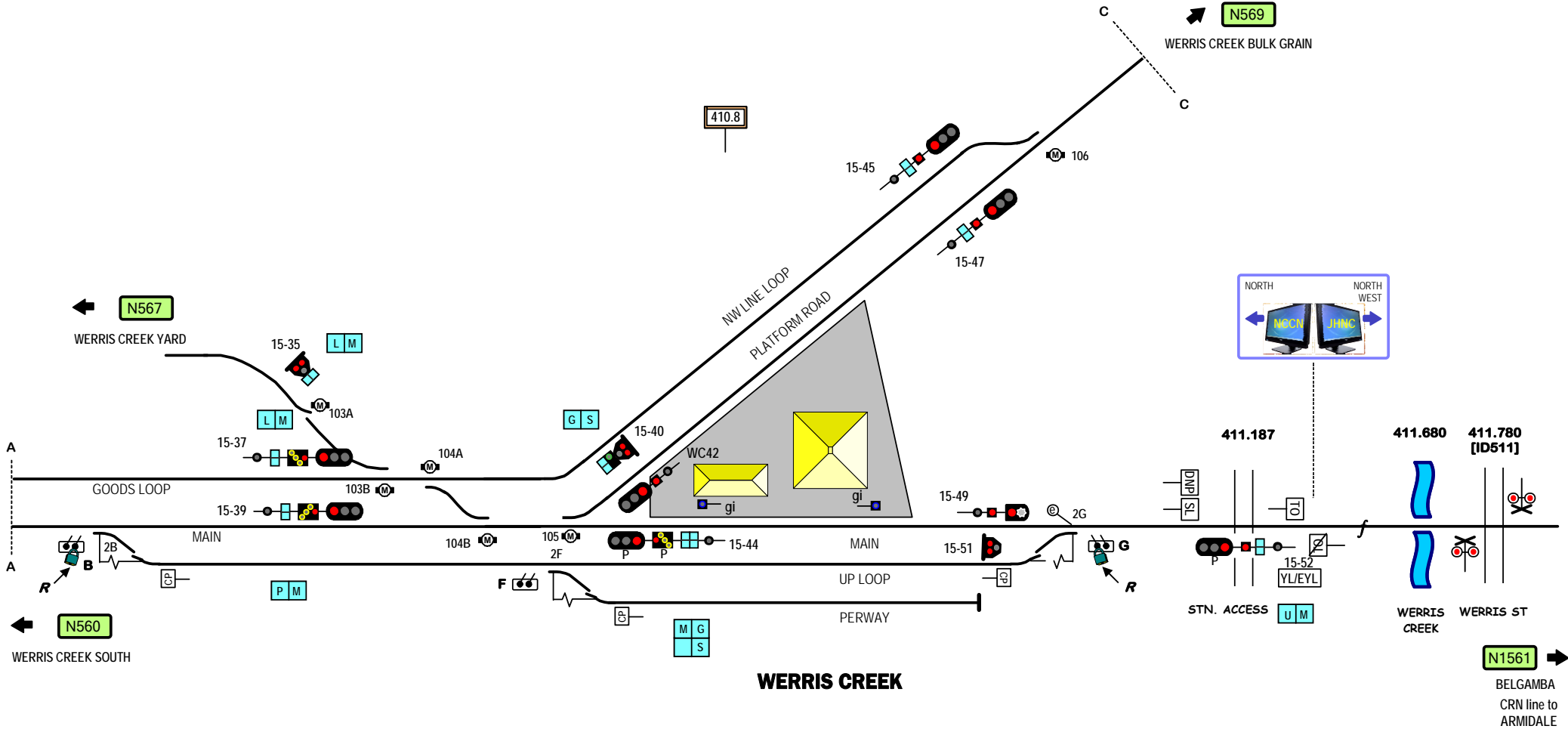


▲ Home



■ Another Line





Signal Locations

Home Support

© 2008 G F Vincent

STANDARD GAUGE TRACK
WERRIS CREEK

N568

← N568

WERRIS CREEK

424.347



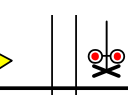
CURRABUBULA CREEK

(CURRABUBULA)

BELGAMBA

425.970

426.054 [ID510]



TAMWORTH RD

428.050

428.015

428.428



CURRABUBULA CREEK

429.8



BELGAMBA MAIN LINE LOADER

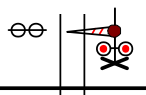
430.900

432.005

434.065

BELGAMBA

436.675 [ID536]



(DURI)

CURRABUBULA ST

WARRAL

438.971

441.986

442.810

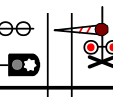
2C

Silos

344m.

WARRAL

441.018 [ID136]



WARRAL RD

445.288

444.862

445.362

TIMUMBURI CREEK

WEST TAMWORTH

447.202

447.371

WARRAL

N1562 →

WEST TAMWORTH

Signal Locations

Home Support

© 2010 G F Vincent

STANDARD GAUGE TRACK
(CURRABUBULA) - WARRAL

N1561

N1561

WARRAL

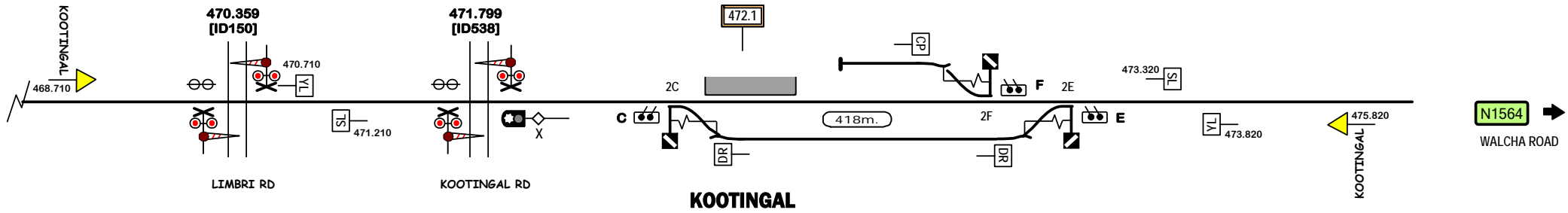
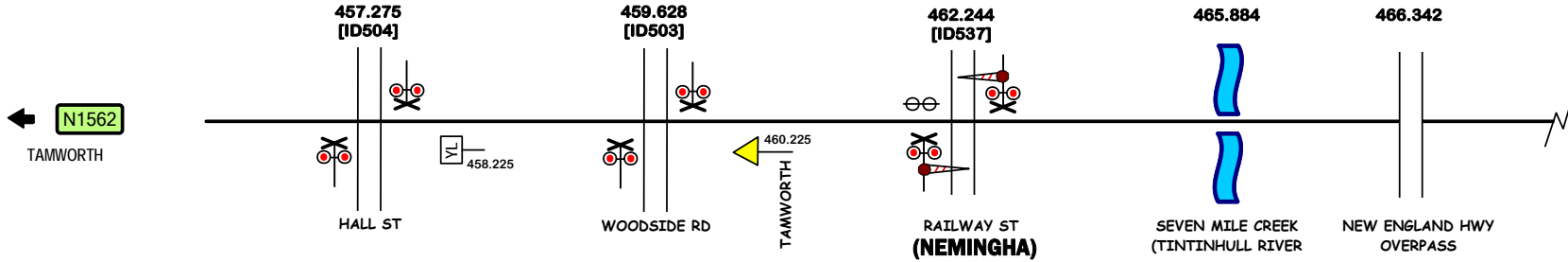
WEST TAMWORTH



© 2010 G F Vincent

STANDARD GAUGE TRACK
TAMWORTH - WALCHA ROAD

N1562



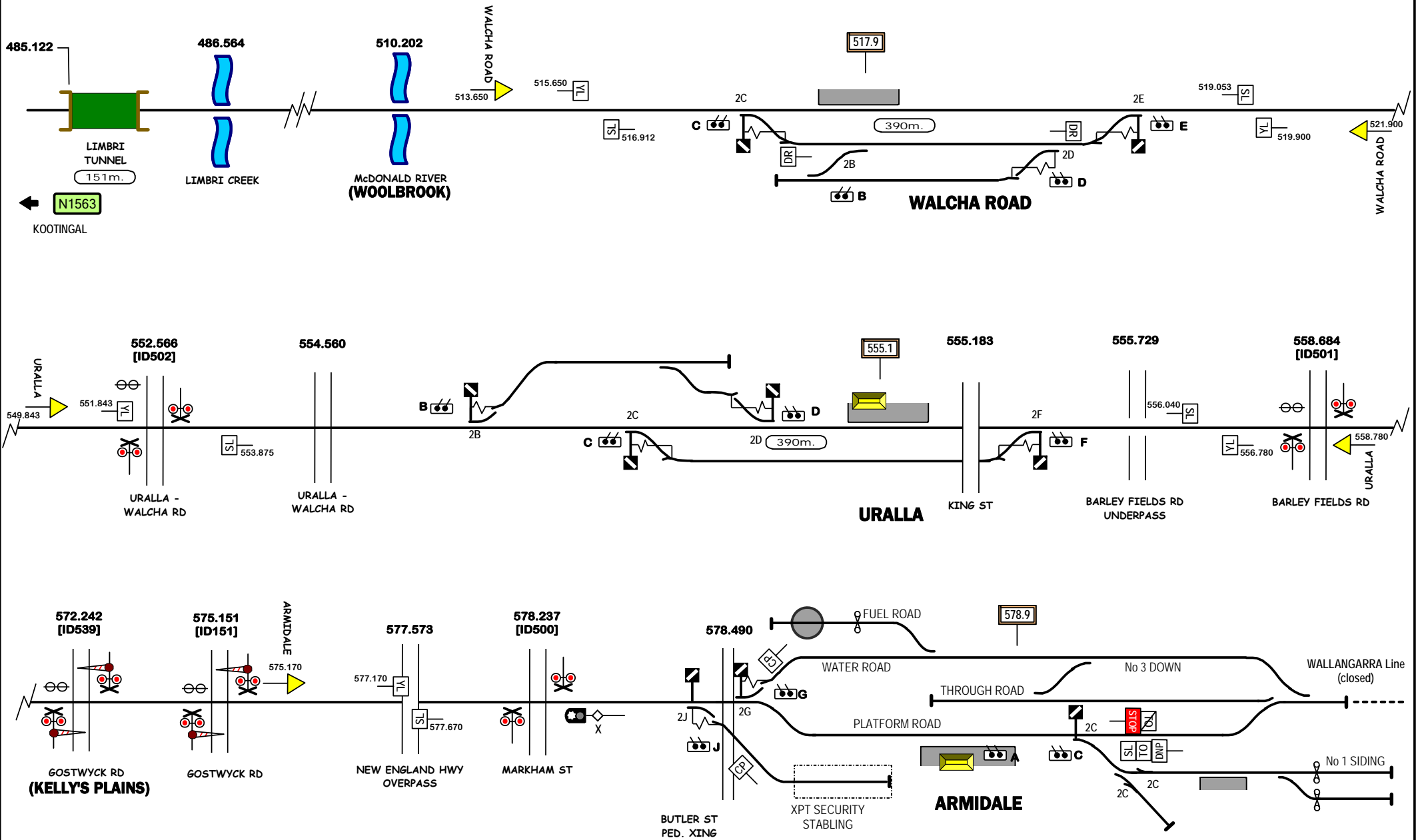
Signal Locations

Home Support

© 2010 G F Vincent

STANDARD GAUGE TRACK
NEMINGHA - KOOTINGAL

N1563



Signal Locations	
Home	Support


© 2010 G F Vincent


STANDARD GAUGE TRACK
WALCHA ROAD - ARMIDALE


N1564


LINE	Weemelah Branch
SECTION	Camurra - Weemelah
PAGES	1585


New South Wales *CRN*

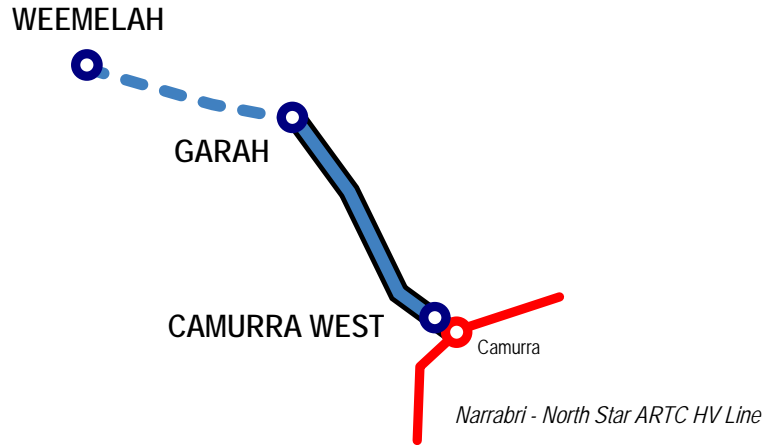


 Home

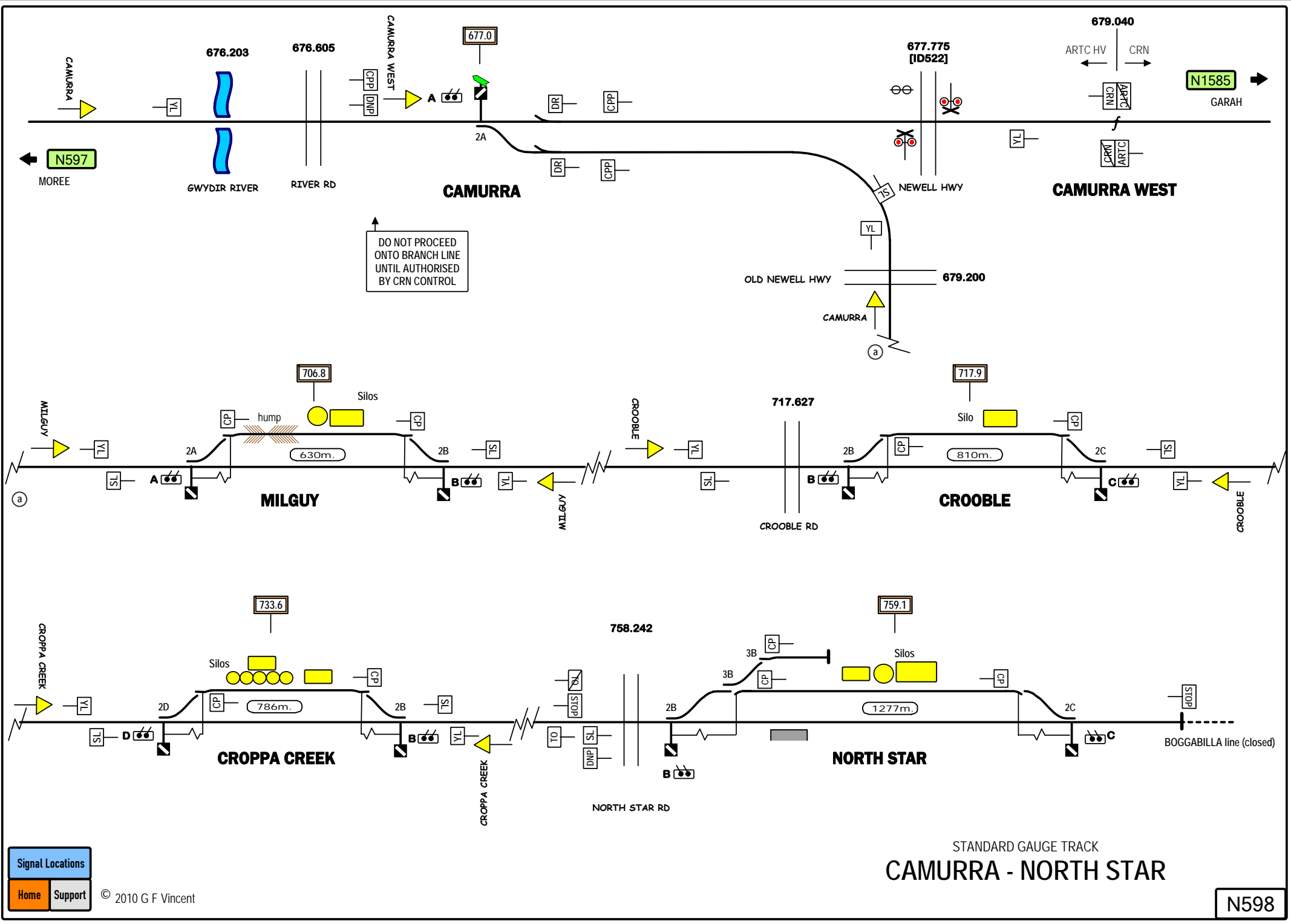




 Another Line



Click stations to select



DO NOT PROCEED ONTO BRANCH LINE UNTIL AUTHORISED BY CRN CONTROL

Signal Locations

Home Support

© 2010 G F Vincent

STANDARD GAUGE TRACK
CAMURRA - NORTH STAR


N598

679.039

ARTC HV CRN

CAMURRA WEST

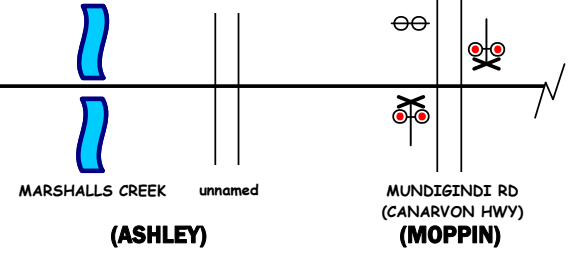
N598
CAMURRA



691.215

691.958

705.750 [ID521]



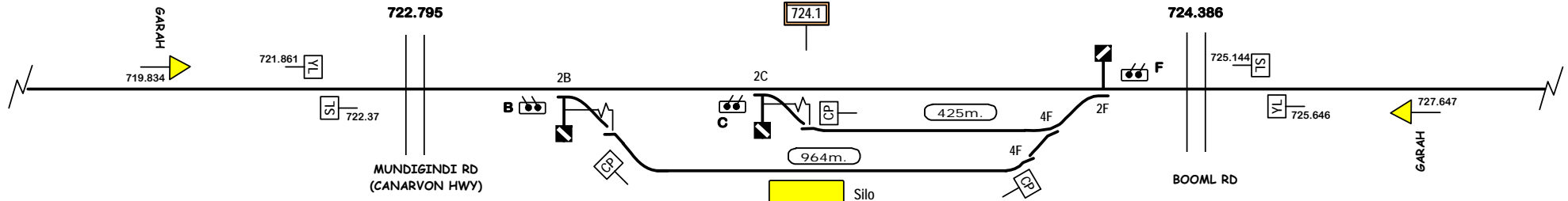
680.128
CAMURRA

681.041
CAMURRA WEST

722.795

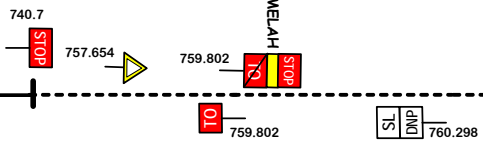
724.1

724.386



GARAH

NON-INTERLOCKED AREA



760.298

762.5

762.719

eol 762.839



WEEMELAH

STANDARD GAUGE TRACK

CAMURRA WEST - WEEMELAH

Signal Locations
Home Support

© 2010 G F Vincent

N1585

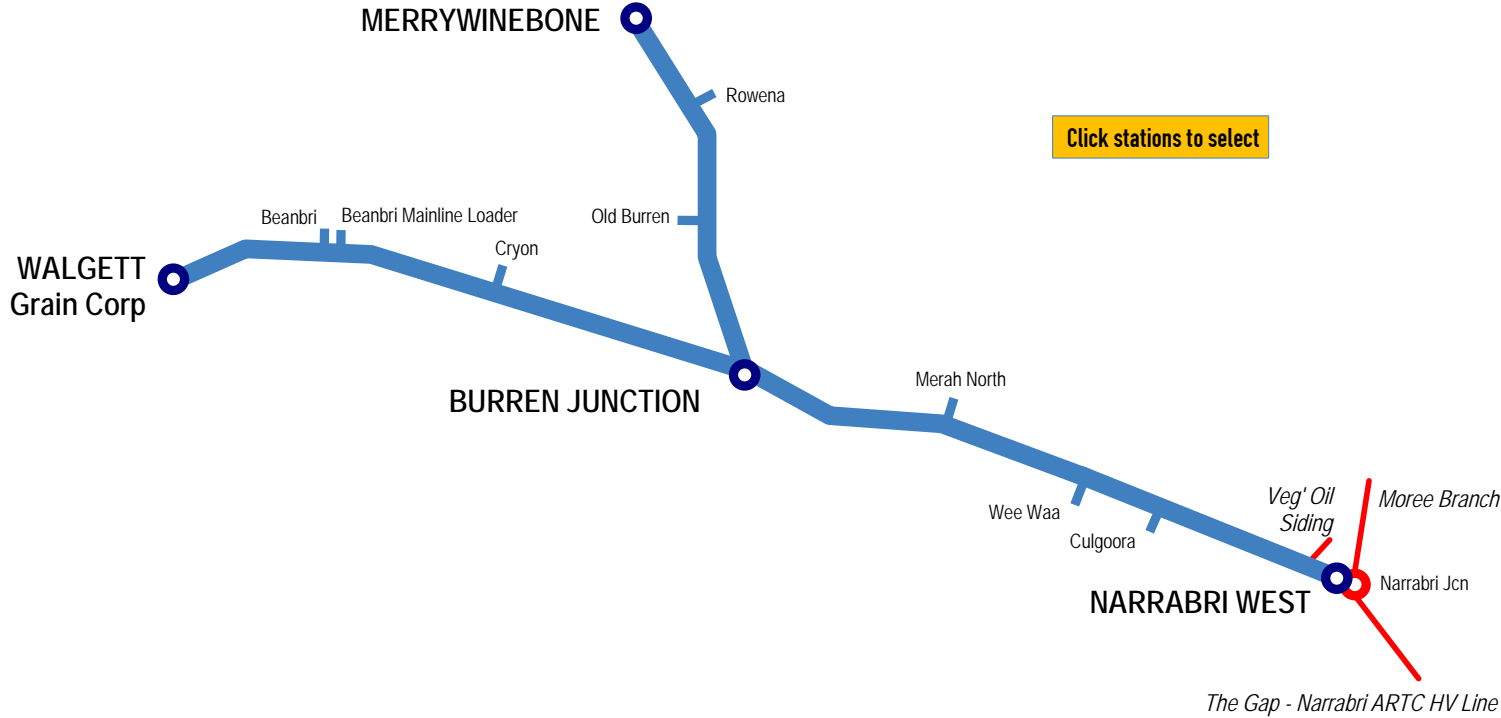
LINE	Burren Junction Lines
SECTION	Narrabri West - Walgett / Merrywinebone
PAGES	1591-1594

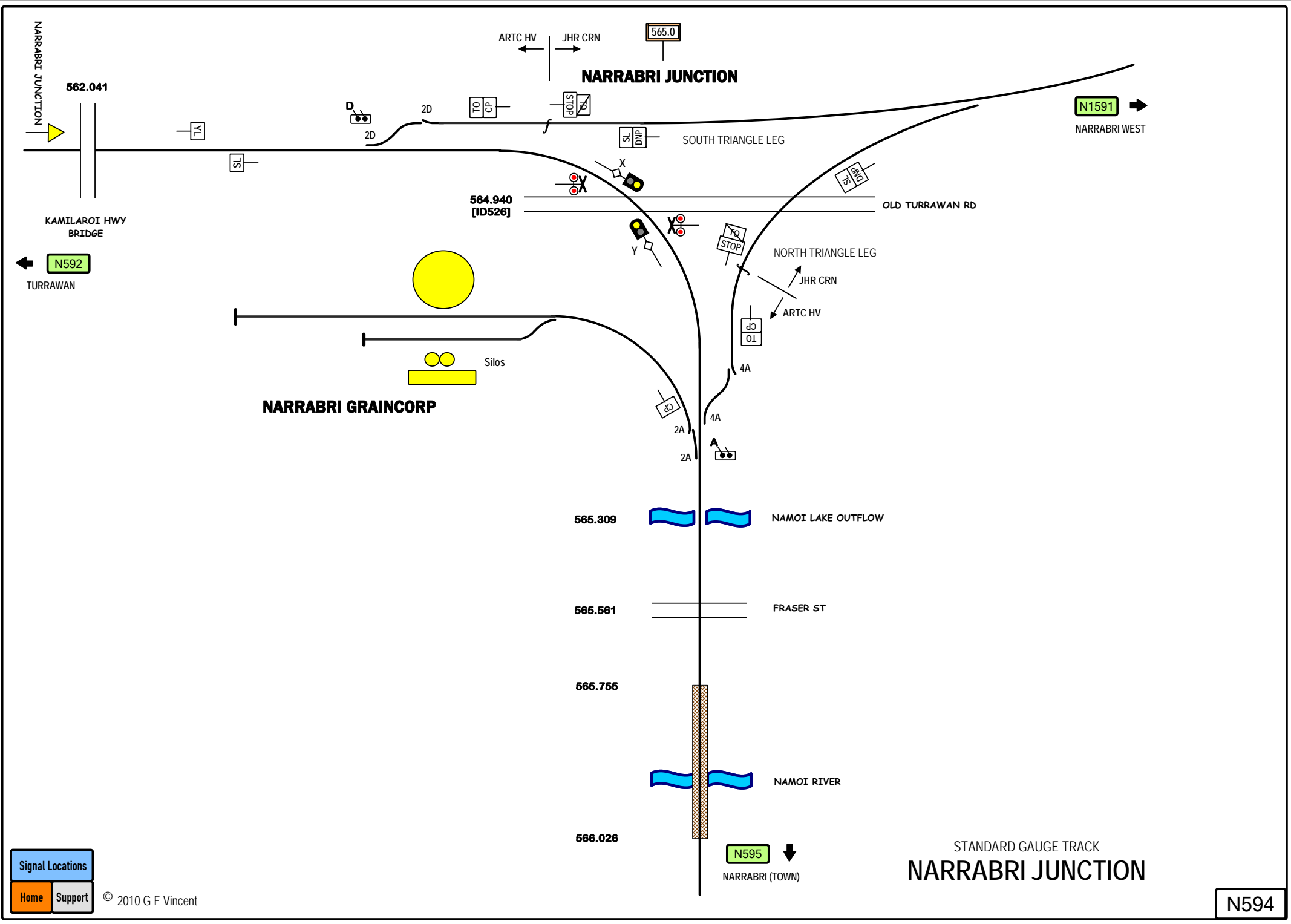
New South Wales *CRN*



▲ Home

■ Another Line





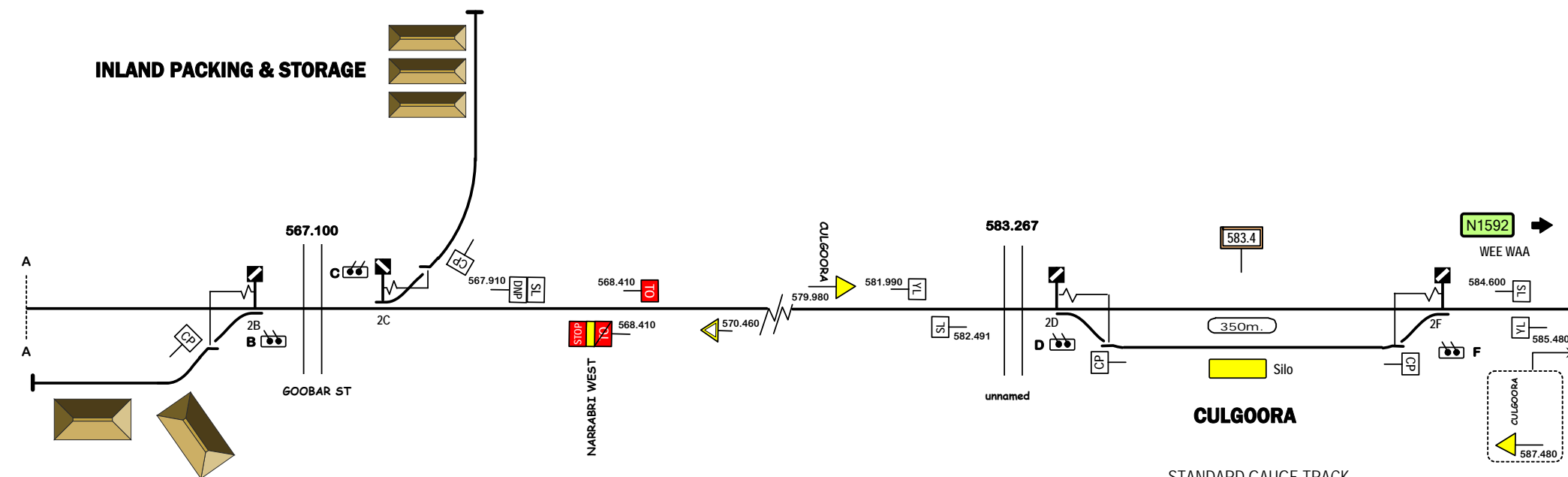
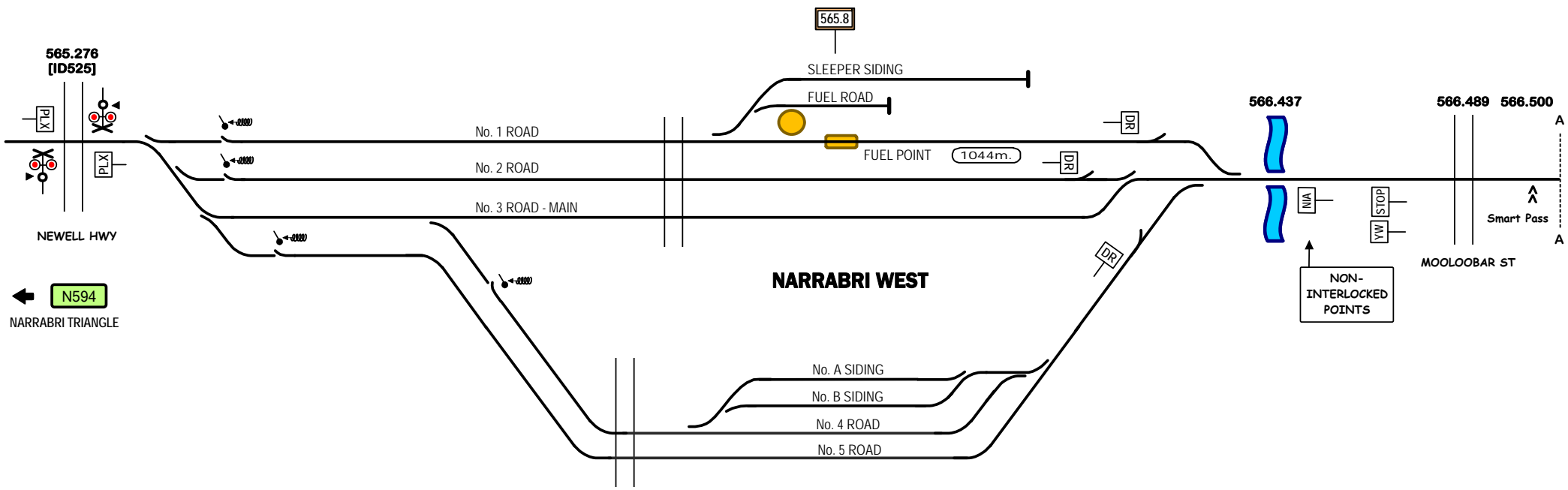
Signal Locations

Home Support

© 2010 G F Vincent

STANDARD GAUGE TRACK
NARRABRI JUNCTION

N594



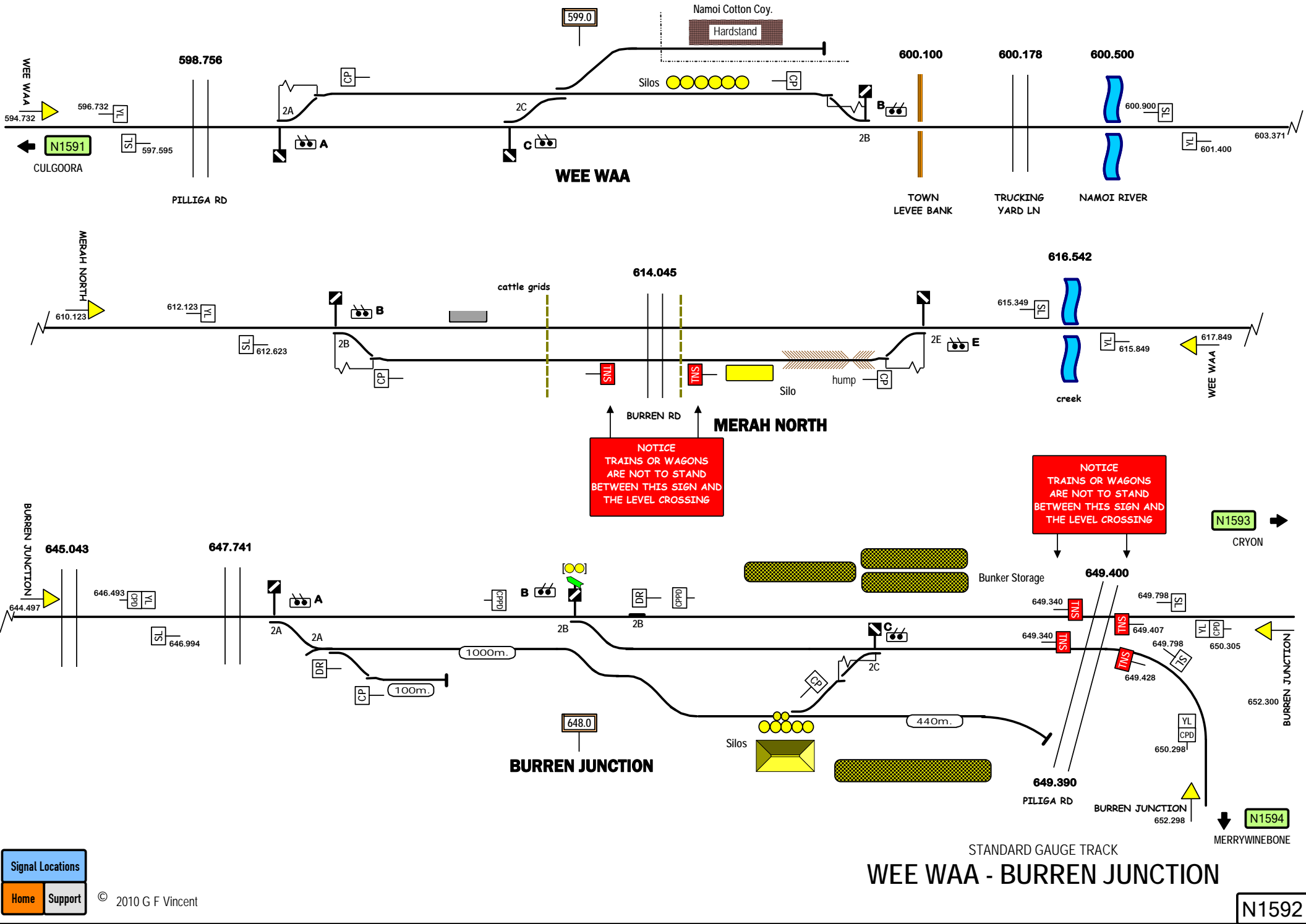
Signal Locations

Home Support

© 2010 G F Vincent

STANDARD GAUGE TRACK
NARRABRI WEST - CULGOORA

N1591



NOTICE
TRAINS OR WAGONS
ARE NOT TO STAND
BETWEEN THIS SIGN AND
THE LEVEL CROSSING

NOTICE
TRAINS OR WAGONS
ARE NOT TO STAND
BETWEEN THIS SIGN AND
THE LEVEL CROSSING

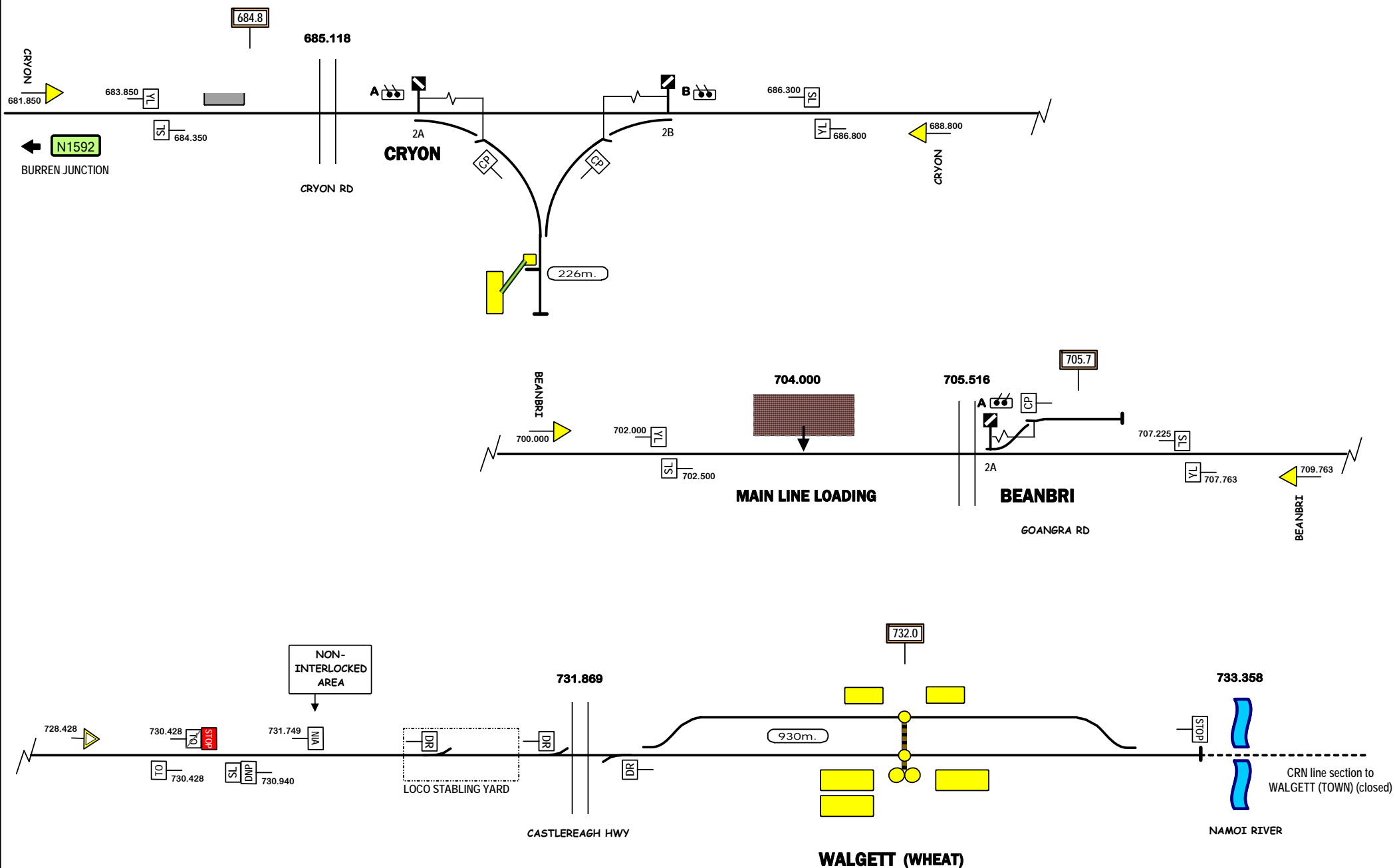
Signal Locations

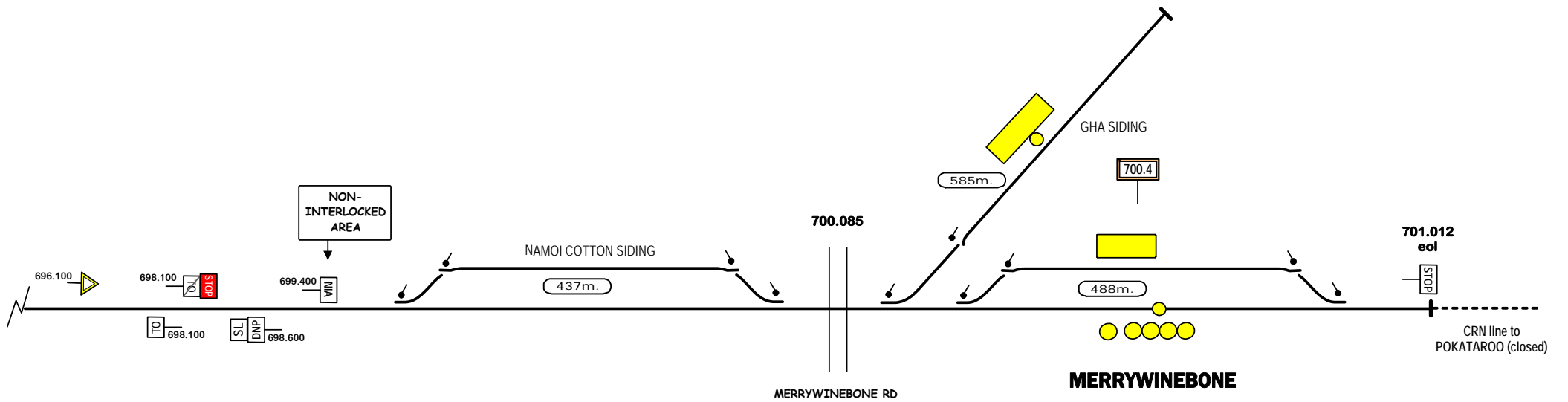
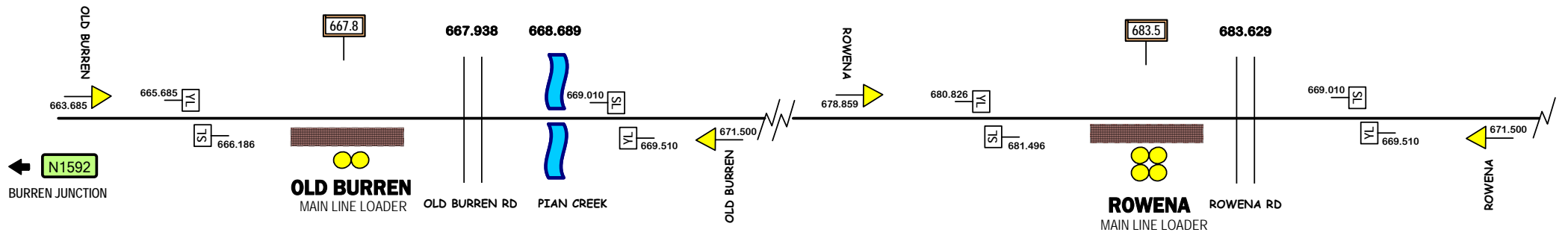
Home Support

© 2010 G F Vincent

STANDARD GAUGE TRACK
WEE WAA - BURREN JUNCTION

N1592





Signal Locations	
Home	Support

© 2010 G F Vincent

STANDARD GAUGE TRACK
OLD BURREN - MERRYWINEBONE

N1594