

Michael B Nicholson

New South Wales

RAIL TRACK DRAWINGS

This collection of Michael Nicholson's drawings has been assembled to preserve his enormous contribution made to the recording of NSW rail infrastructure and, as it is no longer directly available, is presented here for reference and research.

The copywrite for this work remains with Mr Nicholson, and it should not be used for commercial purposes

Collected for preservation by
Graham Vincent
of SA Track and Signal
2022

Primary index
















PRIMARY INDEX

This collection consists of

- Each of the five original Nicholson "Atlases",
- Other individual drawings assembled in "Country Lines", and
- A miscellaneous collection of locations that had become unused by 2010.

Each group is a single multi-page pdf document and has its own index at page 2. They can each be accessed with the link arrows on this page, but do not have "page linking".

COLLECTION INDEX			
Selection	Link	Selection	Link
Original Atlases		Main Lines	
Sydney Metro		Main South	
Metro South		Main North	
Metro North		North Coast	
Metro West		Western Main	
Illawarra Line			
Branches		Obsolete lines	
South Line Branches		Random Collection	
North Line Branches			
Western Line Branches			
Cross Country Lines	